



Oklahoma
Geological
Survey
1992

Special Publication 92-2

Directory of Oklahoma Mining Industry

Project Coordinators
Robert H. Arndt and Robert Springer





Special Publication 92-2
ISSN 0275-0929

Directory of Oklahoma Mining Industry

Project Coordinators

Robert H. Arndt and Robert Springer

*A cooperative project of the Oklahoma Geological Survey
and the Oklahoma Department of Mines*

Oklahoma Geological Survey
Charles J. Mankin, *Director*
The University of Oklahoma
Norman, Oklahoma

1992

SPECIAL PUBLICATION SERIES

The Oklahoma Geological Survey's Special Publication series is designed to bring timely geologic information to the public quickly and economically. Review and editing of this material has been minimized in order to expedite publication.

Front Cover

Gypsum quarry operated by Temple-Inland Forest Products Corp. at Fletcher, in Comanche County. High-purity massive gypsum, 60 ft thick, is quarried in benches about 20 ft high, and then moved by conveyor belt to the loading area.

*Photo by Kenneth S. Johnson
Oklahoma Geological Survey*

This publication, printed by the Oklahoma Geological Survey, is issued by the Oklahoma Geological Survey as authorized by Title 70, Oklahoma Statutes, 1981, Section 3310, and Title 74, Oklahoma Statutes, 1981, Sections 231–238. 500 copies have been prepared at a cost of \$1,060 to the taxpayers of the State of Oklahoma. Copies have been deposited with the Publications Clearinghouse of the Oklahoma Department of Libraries.

CONTENTS

Introduction	1
Acknowledgments.....	1
Using the Directory.....	1
Headquarters List	7
Mine List	43
Commodity List.....	125
County List	141

List of Figures

1. Nonpetroleum mineral resources of Oklahoma	3
2. Number of clay, shale, and soil pits in each of Oklahoma's counties	3
3. Number of coal mines in each of Oklahoma's counties	4
4. Number of bentonite, gypsum, iodine, iron ore, salt, tripoli, and volcanic ash operations in each of Oklahoma's counties	4
5. Number of sand and gravel operations in each of Oklahoma's counties	5
6. Number of stone quarries in each of Oklahoma's counties	5

DIRECTORY OF OKLAHOMA MINING INDUSTRY

INTRODUCTION

The *Directory of Oklahoma Mining Industry* is the first comprehensive directory that has been issued since *Mineral Producers in Oklahoma, 1970* was published by the Oklahoma Geological Survey. In the interim, the Oklahoma Department of Mines has included lists of mineral producers in its annual report to the governor of the State of Oklahoma.

The current directory is the product of a cooperative effort between the Oklahoma Geological Survey (OGS) and Oklahoma Department of Mines (ODM). It presents information about corporate headquarters, mines, personnel, communications access, commodity mined, geologic sources of materials, mining methods, processing, products, product transportation, production capacity, and employment by mining firms in Oklahoma.

With the exception of iodine producers, firms listed in this Directory are those that have held mining permits from the ODM at some time since 1988. Initially, the OGS canvassed by mail the 360 firms that were listed as having permits in 1988 and 1989, inquiring about their structure and operations. Most of the State's major mining firms and many of the smaller firms are represented among 132 respondents to those inquiries. Information obtained from responding firms was entered into a dBASE IV computer data base at the OGS. Additional information was added to the data base from ODM lists of firms with active mining permits and mineral production during 1990, 1991, and 1992. This data base is the source of all information recorded in the directory.

ACKNOWLEDGMENTS

Several staff members at the ODM compiled the original data lists. Shaun Webb and Jane Weber entered most of the computer data at the OGS. Other staff members at the OGS and ODM provided supplementary information and supporting services in the preparation of this volume. The work was assisted in part through funds from the Oklahoma Mining and Mineral Resources Research Institute at the University of Oklahoma under U.S. Bureau of Mines Allotment Grant No. G1194140.

USING THE DIRECTORY

Effective use of the directory depends on understanding conditions and limitations inherent in the collection and utilization of information. This includes the information that was specifically requested in the questionnaire, the information that was actually obtained, and an understanding of the manner in which

the information is organized in this volume. The following are pertinent.

Preciseness of Information

Information obtained from respondents to the canvass tends to be more complete than that obtained solely from ODM records. The information obtained from ODM records is identified by an asterisk (*) following the name of the mining firm.

Mine Location

Mining firms were asked to identify the field site of either the mine entrance or the mine office by quarter section, section, township, and range to provide a consistently specific location. Some respondents provided the information as requested. Other firms listed quarter sections within several sections, as might pertain to multiple entrances developed for a large coal stripping operation. Still other firms listed a series of sections, even incorporating parts of adjacent townships and ranges, and obviously representing the entire area held under mining permit.

If several sections were listed for a mine site, one was arbitrarily selected from topographic and geologic maps as being either central to the whole group of sections, typical of the whole operation, or typical of the geology of the mining area. The selected section includes some part of the mine site, but it may not yield the information originally sought. Therefore, mine-site descriptions are not comparably definitive throughout the Directory, but they are representative of the mine.

Mined Rock Unit

Although some firms identified the geologic rock unit from which their product was extracted, most did not; if data were not provided, identification was made from available geologic maps and information at the OGS. In some instances the lack of a specific mine location, or unavailability of a large-scale geologic map, made identification arbitrary. Mine sites were not visited as part of this project.

Annual Production Capacity

The questionnaire sought estimated maximum potential production capacity of a mine over a period of one year (220 work days) for two reasons: (1) the information would aid in identifying individual material sources that are potentially capable of supplying specified quantities in demand, and (2) the information would provide a basis for estimating the total potential production capacity of existing facilities within a designated geographic area. Although some

firms provided the requested information, others declined to do so. Some appear to have reported their actual production in a specific, but unidentified, year. The mixed nature and the incompleteness of the information obtained makes it difficult to use in estimating the potential maximum output of an industry.

Employment

Employment numbers are not clearly defined. The presence of a processing plant or facilities closely associated with a mine site may create employment considerably in excess of that of the mine alone. The questionnaire implied total employment because it did not specify that the number of employees in mining be separated from the number in processing, but the actual breakdown of many of the numbers that have been received is not known.

Active Operations

Information available was not sufficiently definitive to separate active mine sites from undeveloped prospects or inactive mine sites. Most of the sites identified by firms in their response to the canvass are probably active sites. The production record of each firm stated in the Headquarters File identifies most of the firms that were active in 1991 and 1992. That record is based on production regularly reported to the ODM as required by law.

Organization of Information

From the outset, it was apparent that the mining industry includes enterprises capable of producing a variety of mineral commodities. Operations range in size from single-person activities to large corporations. Depending on size, an operation's headquarters may be personal domiciles, mine sites, or corporate offices completely separate from the mine sites and, in some instances, actually situated in another state. For convenience, information was recorded primarily in a headquarter's data-base file (the source of the Headquarters List), and a mine data-base file (the source of the Mine List, Commodity List, and County List).

Firm names are listed alphabetically in the Headquarters List. Firms are arranged alphabetically by name in the Mine List, and each is followed by a separate information summary for each mine operated by the firm. Mineral commodities are arranged alphabetically in the Commodity List. Each commodity is sub-sorted to show the counties in which the commodity is produced, and to list under each county the names of producing firms and mines. Information is sorted primarily by county, secondarily by commodity, in the

County List. Under each commodity are listed the names of associated firms and mines. The following examples demonstrate several ways in which the lists can be used.

In answer to a question, "What firms mine gypsum, and where are the gypsum mines in Oklahoma?", reference to gypsum in the Commodity List would reveal the productive counties and the names of producing firms and mines in each of the counties. Subsequent reference to the identified producing firms and mines in the Mine List would provide appropriate mining information. For additional corporate information, reference could be made to the identified firms in the Headquarters List.

To answer the question, "What is the scope of company X activities in Oklahoma?", reference to X in the Headquarters List would reveal both the counties in which this firm has operations and the products of the firm. Reference to X in the Mine List would provide additional information about X company's individual operations.

Suppose a planned coal-fired generating plant in X County needs a million tons of crushed limestone per year for scrubber use, but X County has no limestone resources. Where are the nearest limestone quarries that might contribute significantly to the supply? One can identify the potential source counties and firms under limestone in the Commodity List and obtain quarry details from the Mine List.

Maps

The statewide geographic distribution of economic mineral commodities, other than oil and gas, is depicted in Figures 1 through 6. The general regional distribution of major mined mineral commodities in Oklahoma, other than sand and gravel, clays, or oil and gas, is shown in Figure 1. Figures 2 through 6 show the number of mining operations for specified commodities in each county throughout the State.

Abbreviations

The following abbreviations are commonly used in the information lists:

dba	doing business as
HC	highway contractor (postal service)
FAX	facsimile transmission number
R	range
RR	rural route
SEC	section
T	township
TEL	telephone number

Directory of Oklahoma Mining Industry

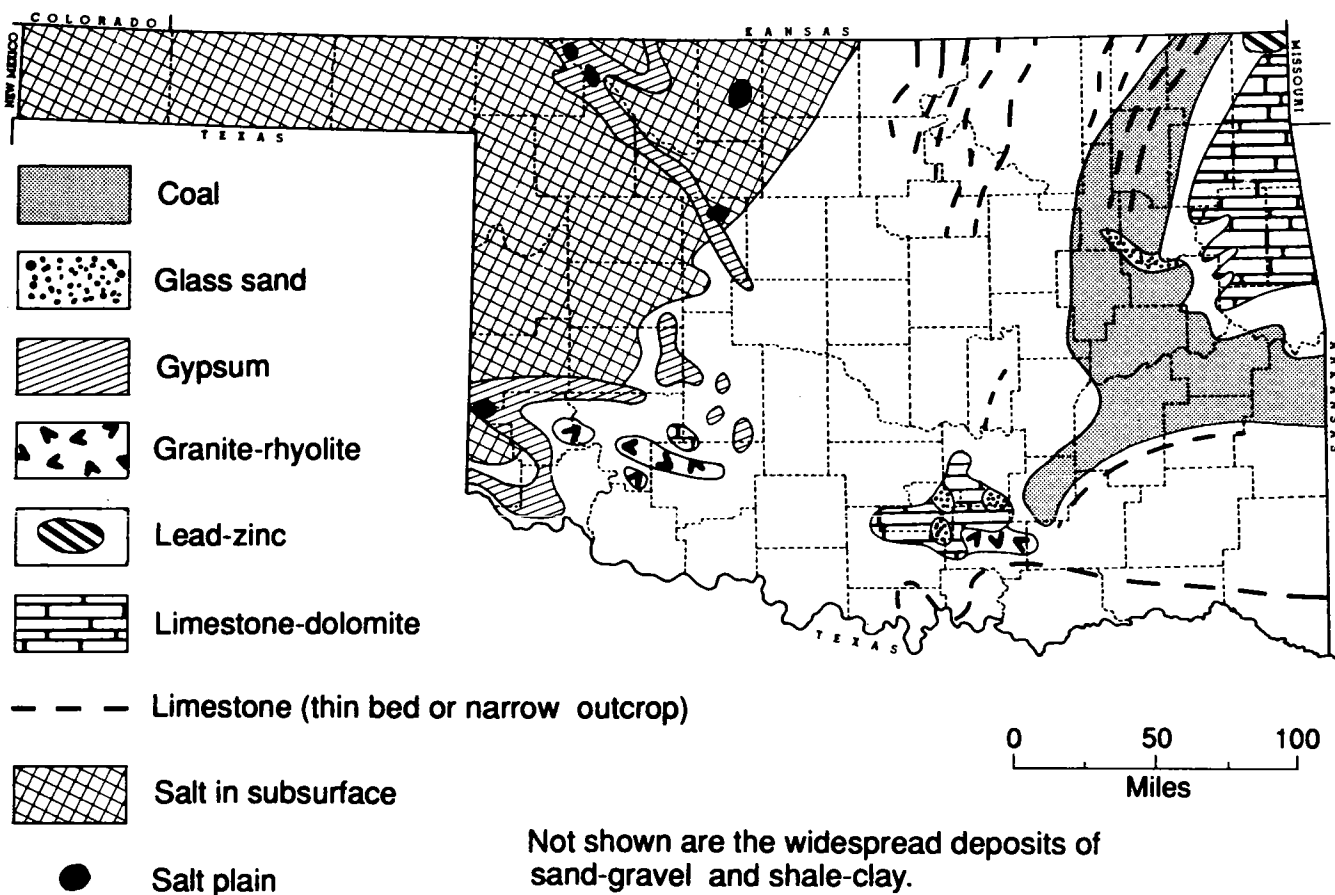


Figure 1. Nonpetroleum mineral resources of Oklahoma.

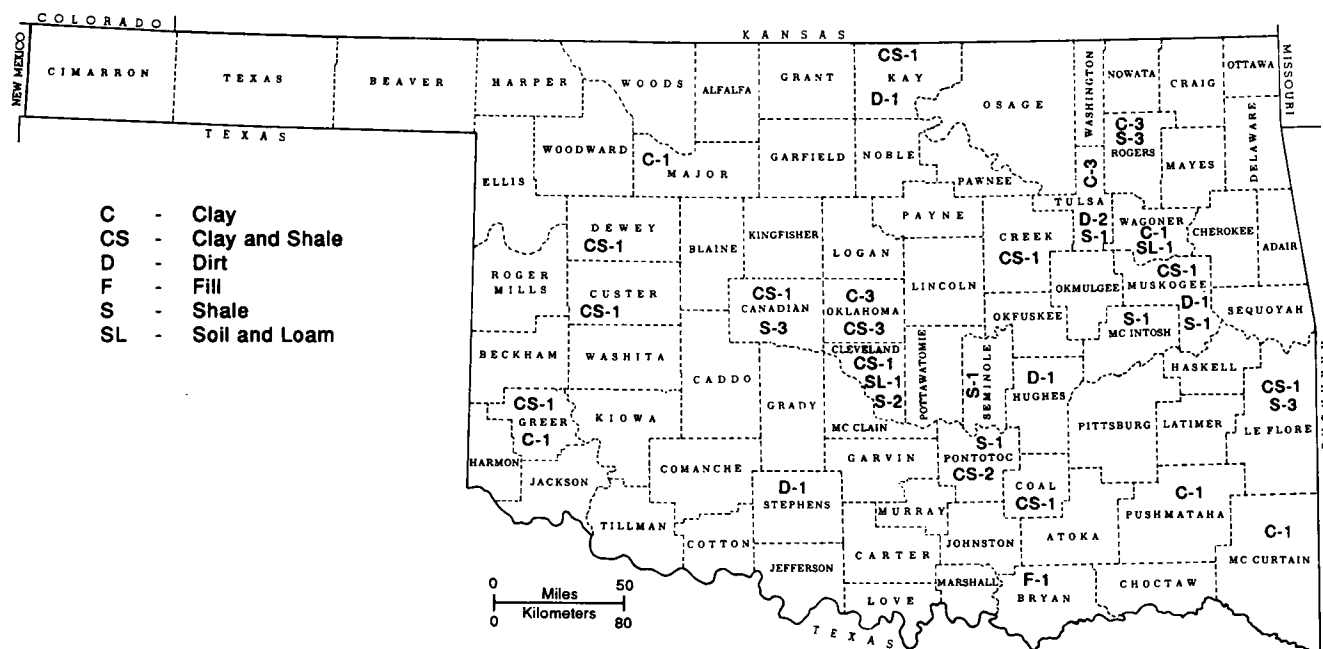


Figure 2. Number of clay, shale, and soil pits in each of Oklahoma's counties.

Directory of Oklahoma Mining Industry

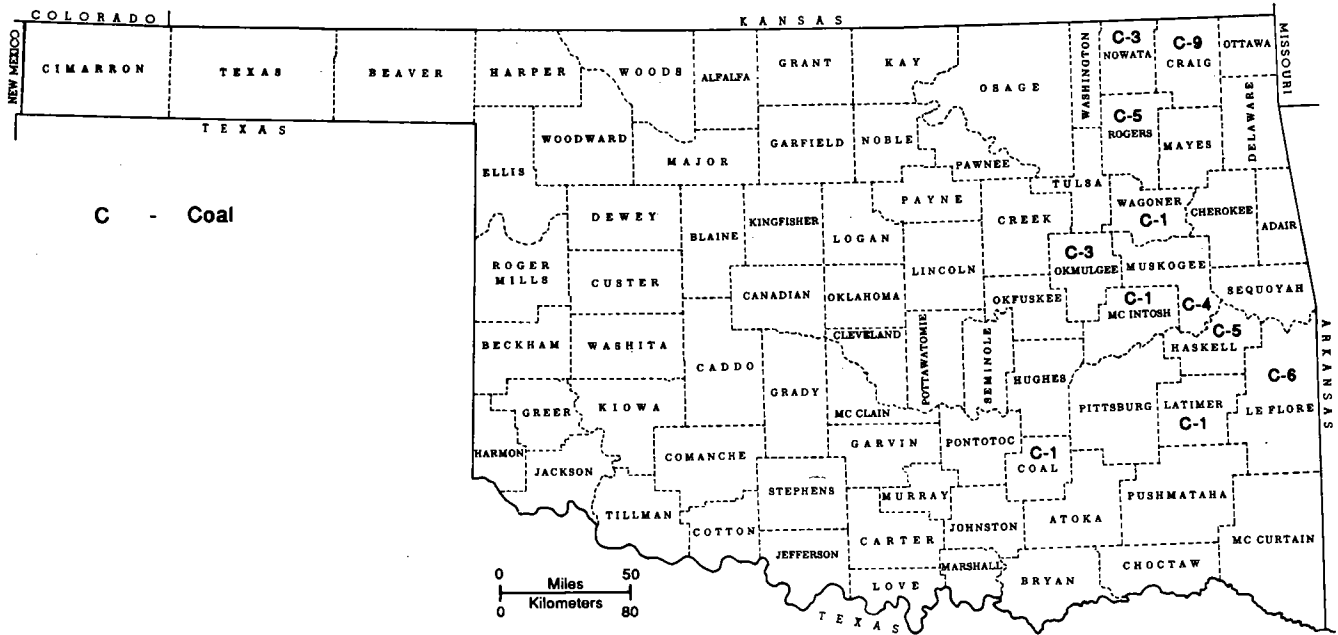


Figure 3. Number of coal mines in each of Oklahoma's counties.

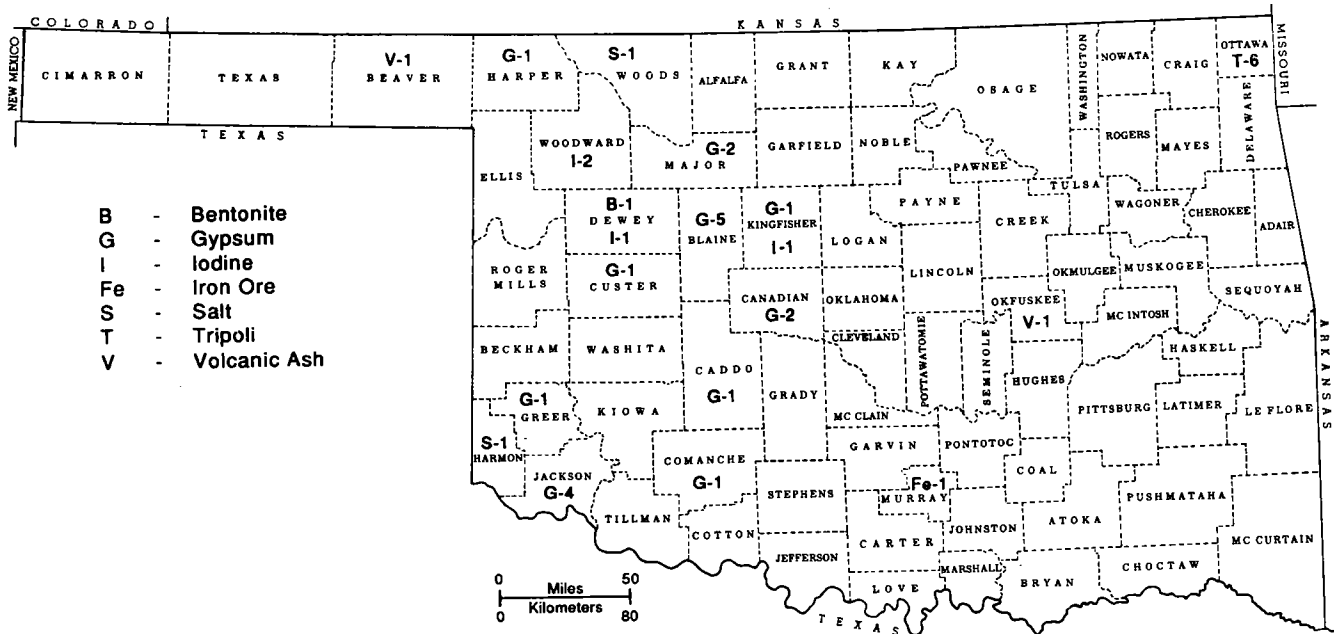


Figure 4. Number of bentonite, gypsum, iodine, iron ore, salt, tripoli, and volcanic ash operations in each of Oklahoma's counties.

Directory of Oklahoma Mining Industry

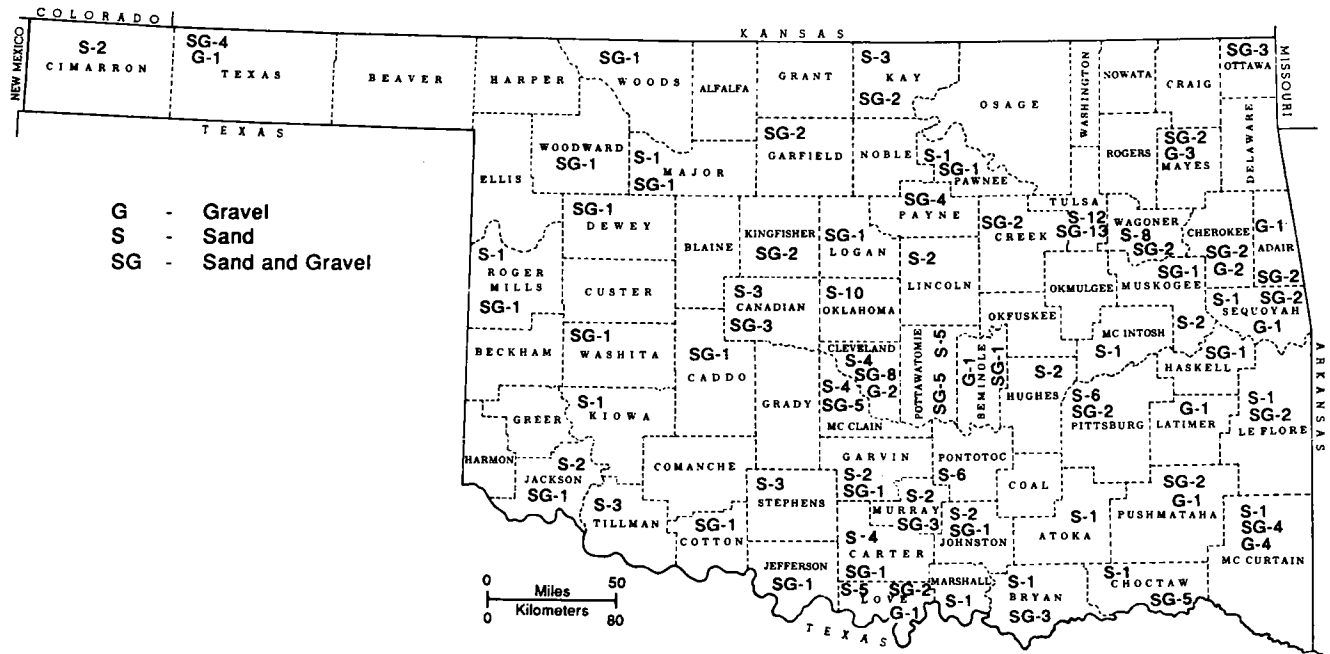


Figure 5. Number of sand and gravel operations in each of Oklahoma's counties.

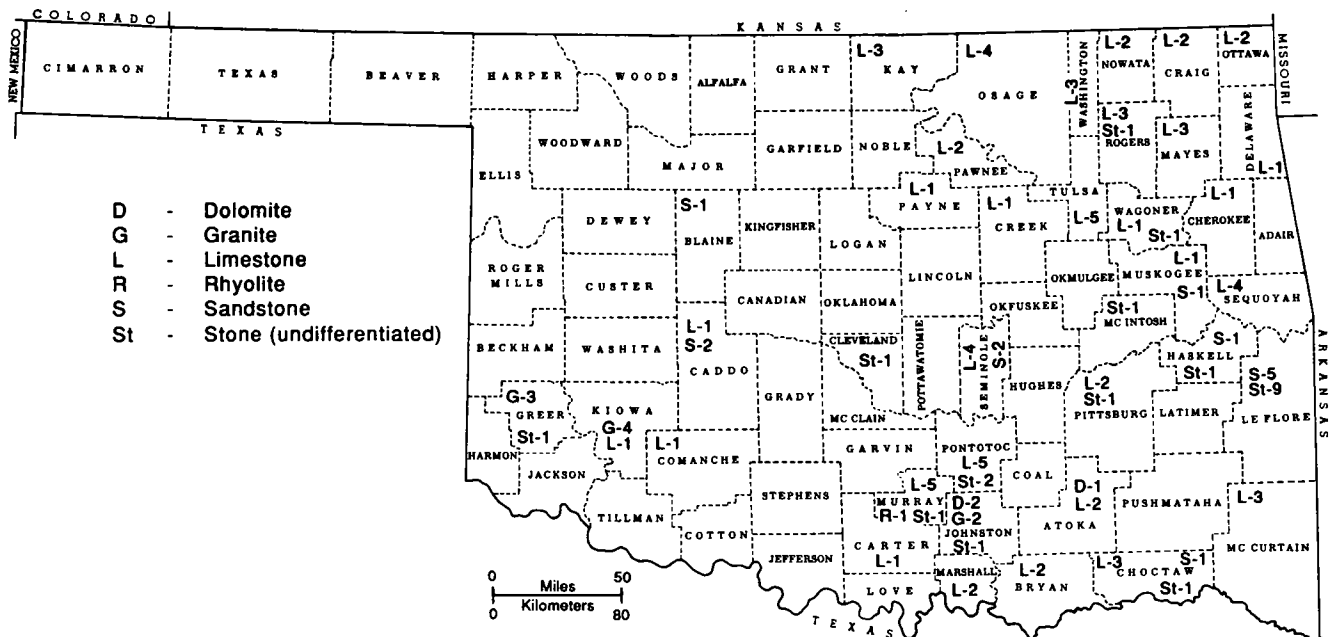


Figure 6. Number of stone quarries in each of Oklahoma's counties.



HEADQUARTERS LIST

A & A Equipment*

(No Address)

TEL: FAX:
ESTABLISHED: No Data
CONTACT: Chris Jones
COUNTIES: Carter
PRODUCT: Sand
PRODUCTION: No Record

A. C. & D. Sand Company*

44308 Westech Road
Shawnee, Oklahoma 74801

TEL: (405) 275-4048 FAX:
ESTABLISHED: No Data
CONTACT: Michael G. Jones
COUNTIES: Pottawatomie
PRODUCT: Sand
PRODUCTION: 1991, 1992

Acme Brick Company/Div. of Justin Ind., Inc.

P.O. Box 425
Fort Worth, Texas 76101

TEL: (405) 755-5010 FAX: (817) 390-2404
ESTABLISHED: 1891
CONTACT: Fred W. Andreatta, Regional Ceramic Engr.
COUNTIES: Canadian, Custer, Oklahoma, Tulsa
PRODUCT: Clay and Shale:--brick
PRODUCTION: 1991, 1992

Acme Salt Company*

(No Address)

TEL: FAX:
ESTABLISHED: No Data
CONTACT:
COUNTIES: Harmon
PRODUCT: Salt
PRODUCTION: No Record

Ada Brick Products, Inc.*

P.O. Box 1501
Ada, Oklahoma 74820

TEL: (405) 332-4401 FAX:
ESTABLISHED: No Data
CONTACT: Jay Thays
COUNTIES: Pontotoc
PRODUCT: Clay and Shale
PRODUCTION: No Record

Ada Excavating and Materials*

1020 N. Broadway
Ada, Oklahoma 74820

TEL: (405) 332-9455 FAX:
ESTABLISHED: No Data
CONTACT: Ruth & Edwin Ragsdale
COUNTIES: Pontotoc
PRODUCT: Sand
PRODUCTION: 1991, 1992

Addielee Sand & Gravel*

P.O. Box 731
Westville, Oklahoma 74965

TEL: (918) 422-5116 FAX:
ESTABLISHED: No Data
CONTACT: Perry Williams
COUNTIES: Adair
PRODUCT: Sand and Gravel
PRODUCTION: 1991, 1992

Adella Gravel Company*

(No Address)

TEL: FAX:
ESTABLISHED: No Data
CONTACT:
COUNTIES: McCurtain
PRODUCT: Gravel
PRODUCTION: 1992

Al's Tractor & Backhoe*

1825 E. Willow
Duncan, Oklahoma 73533

TEL: (405) 255-4091 FAX:
ESTABLISHED: No Data
CONTACT: Keith Brooksher
COUNTIES: Stephens
PRODUCT: Dirt; Sand
PRODUCTION: 1991, 1992

Albert Tissington*

P.O. Box 20
McAlester, Oklahoma 74520

TEL: (918) 423-3150 FAX:
ESTABLISHED: No Data
CONTACT: Albert D. Tissington
COUNTIES: Pittsburg
PRODUCT: Sand
PRODUCTION: 1992

HEADQUARTERS LIST

Allen Farms, Inc.*

RR 1, Box 104M
Norman, Oklahoma 73072
TEL: (405) 364-3998 FAX:
ESTABLISHED: No Data
CONTACT: Joe Allen
COUNTIES: McClain
PRODUCT: Sand
PRODUCTION: No Record

Allied Mining Corporation*

P.O. Box 179
Pawnee, Oklahoma 74058
TEL: (918) 454-2291 FAX:
ESTABLISHED: No Data
CONTACT: J. D. Ray
COUNTIES: Sequoyah
PRODUCT: Limestone
PRODUCTION: 1992

Alton E. Hoover*

(No address)

TEL: FAX:
ESTABLISHED: No Data
CONTACT:
COUNTIES: Wagoner
PRODUCT: Sand
PRODUCTION: No Record

Altus Sand and Gravel*

RR 3, Box 1642
Altus, Oklahoma 73521
TEL: (405) 477-3666 FAX:
ESTABLISHED: No Data
CONTACT: Robert Harrod
COUNTIES: Jackson
PRODUCT: Sand:--fill
PRODUCTION: 1991, 1992

Alva Concrete Materials Company*

P.O. Box 601
Alva, Oklahoma 73717
TEL: (405) 327-2281 FAX:
ESTABLISHED: No Data
CONTACT: Donna Stover
COUNTIES: Woods
PRODUCT: Sand and Gravel
PRODUCTION: No Record

American Colloid Company

P.O. Box 2010
Belle Fourche, South Dakota 57717
TEL: (605) 892-6371 FAX:
ESTABLISHED: 1934
CONTACT: Gary Ballenger, Exploration Manager
COUNTIES: Dewey
PRODUCT: Clay:--desiccant
PRODUCTION: No Record

American Rock Products, Inc.*

P.O. Box 10
Hugo, Oklahoma 74743
TEL: (405) 623-7582 FAX:
ESTABLISHED: No Data
CONTACT: T. J. Hunter
COUNTIES: Choctaw
PRODUCT: Limestone
PRODUCTION: 1991, 1992

American Tripoli, Inc.

P.O. Box 489
Seneca, Missouri 64865
TEL: (417) 776-2216 FAX: (417) 776-2217
ESTABLISHED: 1869
CONTACT: Dwight H. Vowels, Plant Manager/Controller
COUNTIES: Ottawa
PRODUCT: Tripoli:--abrasives
PRODUCTION: 1991, 1992

Amis Materials Company

P.O. Box 1871
Oklahoma City, Oklahoma 73101
TEL: (405) 235-3555 FAX: (405) 235-3558
ESTABLISHED: 1977
CONTACT: Jack Carroll, Vice President
COUNTIES: Atoka
PRODUCT: Limestone:--crushed and sized
PRODUCTION: 1991, 1992

Anchor Stone Company

3300 N. Mingo Valley Expressway
Tulsa, Oklahoma 74116
TEL: (918) 835-3100 FAX: (918) 835-9958
ESTABLISHED: 1970
CONTACT: Tom Snyder, President
COUNTIES: Rogers, Tulsa
PRODUCT: Limestone:--crushed; Sand & Gravel;
--sand -concrete, masonry, fill;
pea gravel
PRODUCTION: 1991, 1992

HEADQUARTERS LIST

Andy A. Anderson*

201 Arlington
Ada, Oklahoma 74820
TEL: (405) 332-5394 FAX:
ESTABLISHED: No Data
CONTACT: Andy A. Anderson
COUNTIES: Pontotoc
PRODUCT: Sand; Topsoil
PRODUCTION: 1991, 1992

Arkholia Sand and Gravel/Div. of APAC-ARK, Inc.

P.O. Box 1627
Fort Smith, Arkansas 72902-1627
TEL: (501) 785-4271 FAX: (501) 785-1011
ESTABLISHED: 1910
CONTACT: Harper S. Jackson, Sr.V. President
COUNTIES: Cherokee, Muskogee, Wagoner
PRODUCT: Limestone:--crushed, construction;
Sand:--construction, industrial
PRODUCTION: 1991, 1992

Avant Stone*

(No Address)
TEL: FAX:
ESTABLISHED: No Data
CONTACT:
COUNTIES: Osage
PRODUCT: Limestone
PRODUCTION: No Record

Axtell Mining Corporation

P.O. Box 92
Gate, Oklahoma 73844
TEL: (405) 934-2501 FAX:
ESTABLISHED: 1914
CONTACT: Carl C. Wahl, Vice President
COUNTIES: Beaver
PRODUCT: Volcanic Ash (Inactive)
PRODUCTION: No Record

B & B Sand and Gravel

P.O. Box 83
Broken Bow, Oklahoma 74728
TEL: (405) 584-7263 FAX: (405) 584-3305
ESTABLISHED: 1972
CONTACT: Ives Moyer, Owner
COUNTIES: McCurtain
PRODUCT: Clay; Sand and Gravel:--fill
PRODUCTION: 1991, 1992

B & B Sand and Gravel Company

P.O. Box 74
Helena, Oklahoma 73741
TEL: (405) 852-3292 FAX:
ESTABLISHED: 1980
CONTACT: Norman W. Bridgforth, President
COUNTIES: Major
PRODUCT: Sand:--concrete
PRODUCTION: 1991, 1992

CB & B Sand and Topsoil*

P.O. Box 2168
Broken Arrow, Oklahoma 74013
TEL: (918) 251-4142 FAX:
ESTABLISHED: No Data
CONTACT: Bill Edmondson
COUNTIES: Tulsa
PRODUCT: Sand and Gravel
PRODUCTION: 1991

B.P.S. Trucking, Inc.

405 Downs Avenue
Woodward, Oklahoma 73801
TEL: (405) 256-5374 FAX:
ESTABLISHED: 1988
CONTACT: Terry Latta, General Manager
COUNTIES: Harper
PRODUCT: Gypsum:--crushed
PRODUCTION: 1992

Bebouts Crushed Stone*

(No Address)
TEL: FAX:
ESTABLISHED: No Data
CONTACT:
COUNTIES: Murray
PRODUCT: Limestone
PRODUCTION: No Record

Bell Company

RR 1, Box 65
Thackerville, Oklahoma 73459
TEL: (405) 276-2476 FAX:
ESTABLISHED: 1983
CONTACT: James M. Bell, Owner
COUNTIES: Love
PRODUCT: Sand:--fill
PRODUCTION: 1991, 1992

HEADQUARTERS LIST

Belco Materials, Inc.

P.O. Box 466
Nowata, Oklahoma 74048
TEL: (918) 273-1416 FAX: (918) 273-1460
ESTABLISHED: 1968
CONTACT: James O. Bell, President
COUNTIES: Nowata, Rogers, Washington
PRODUCT: Limestone:--crushed
PRODUCTION: 1991, 1992

Benny L. Klutts*

P.O. Box 187
Poteau, Oklahoma 74953
TEL: (918) 647-2884 FAX:
ESTABLISHED: No Data
CONTACT: Benny L. Klutts
COUNTIES: Le Flore
PRODUCT: Limestone:--building
PRODUCTION: No Record

Big 4 Pit

P.O. Box 7201
Moore, Oklahoma 73153
TEL: (405) 672-4747 FAX: (405) 672-4788
ESTABLISHED: 1986
CONTACT: Wesley Estell, General Partner
COUNTIES: Cleveland
PRODUCT: Dirt:--fill; Sand
PRODUCTION: 1991, 1992

Big Chief Sand & Rock*

1415 West Sixth
Elk City, Oklahoma 73644
TEL: FAX:
ESTABLISHED: No Data
CONTACT: Murray Munyon
COUNTIES: Custer, Roger Mills
PRODUCT: Sand; Rock
PRODUCTION: No Record

Big Deal Construction Company, Inc.*

P.O. Box 302
Warner, Oklahoma 74469
TEL: (918) 989-5654 FAX:
ESTABLISHED: No Data
CONTACT: William T. Little
COUNTIES: Muskogee
PRODUCT: Sandstone
PRODUCTION: 1992

Bill Cole*

(No Address)
TEL: FAX:
ESTABLISHED: No Data
CONTACT:
COUNTIES: Pontotoc
PRODUCT: Stone:--building
PRODUCTION: No Record

Bill Harris Construction Company, Inc.*

5516 South 28th
Ft. Smith, Arkansas 72901
TEL: (501) 646-2907 FAX:
ESTABLISHED: No Data
CONTACT: Bill C. Harris
COUNTIES: Le Flore
PRODUCT: Clay and Shale
PRODUCTION: No Record

Bill Laird Oil Company*

P.O. Box 777
St. Louis, Oklahoma 74866
TEL: (405) 289-3336 FAX:
ESTABLISHED: No Data
CONTACT: Bill Laird
COUNTIES: Seminole
PRODUCT: Gravel
PRODUCTION: 1991

Billy J. Geyer*

(No Address)
TEL: FAX:
ESTABLISHED: No Data
CONTACT:
COUNTIES: Murray
PRODUCT: Stone:--building
PRODUCTION: No Record

Billy Marshall Road Material*

RR 1, Box 673
Powderly, Texas 75473
TEL: (214) 784-7677 FAX:
ESTABLISHED: No Data
CONTACT: Billy Marshall
COUNTIES: Choctaw
PRODUCT: Sand and Gravel
PRODUCTION: 1991, 1992

Billy P. Adkins*

RR 1, Box 109A
Norman, Oklahoma 73072
TEL: (405) 329-1840 FAX:
ESTABLISHED: No Data
CONTACT: Billy P. or Yvonne Adkins
COUNTIES: McClain
PRODUCT: Sand and Gravel
PRODUCTION: 1991, 1992

HEADQUARTERS LIST

Bixby Four Star Sand and Gravel

7300 East 141st Street
Bixby, Oklahoma 74008
TEL: (918) 366-3580 FAX:
ESTABLISHED: 1988
CONTACT: Tommy Pitts, Partner
COUNTIES: Tulsa
PRODUCT: Sand:--concrete, fill, masonry;
Gravel:--pea
PRODUCTION: 1991, 1992

Blake Stone Company*

P.O. Box 359
Pawhuska, Oklahoma 74056
TEL: (918) 287-2341 FAX:
ESTABLISHED: No Data
CONTACT: Richard Blake
COUNTIES: Osage
PRODUCT: Limestone
PRODUCTION: 1991, 1992

Blakley Lumber & Carpets, Inc.*

P.O. Box 879
Davenport, Oklahoma 74026
TEL: (405) 258-1108 FAX:
ESTABLISHED: No Data
CONTACT: Irvin R. Blakley
COUNTIES: Lincoln
PRODUCT: Sand and Gravel
PRODUCTION: 1991

Block Sand Company*

RR 3, Box 67
McLoud, Oklahoma 74851
TEL: (405) 391-2119 FAX:
ESTABLISHED: No Data
CONTACT: Daniel Block
COUNTIES: Lincoln
PRODUCT: Sand
PRODUCTION: 1991, 1992

Blue Circle, Inc. dba Blue Circle Cement

1800 Parkway Pl., Suite 1200
Marietta, Georgia 30067-8286
TEL: (404) 423-4700 FAX: (404) 423-4738
ESTABLISHED: 1983
CONTACT: Jim McMillan, Controller
COUNTIES: Rogers, Tulsa
PRODUCT: Limestone; Shale; Cement
PRODUCTION: 1991, 1992

Blue Rock Pit*

P.O. Box 1788
Elk City, Oklahoma 73648
TEL: (405) 223-3571 FAX:
ESTABLISHED: No Data
CONTACT: Bob Spillers
COUNTIES:
PRODUCT: Sand
PRODUCTION: No Record

Bluff Materials*

307 E. Duke
Hugo, Oklahoma 74743
TEL: (405) 326-8348 FAX:
ESTABLISHED: No Data
CONTACT: Herman Jeffries
COUNTIES: Choctaw
PRODUCT: Sand and Gravel
PRODUCTION: 1992

Boadie L. Anderson Quarries, Inc.

P.O. Box 1648
Ada, Oklahoma 74820
TEL: (405) 436-2100 FAX: (405) 436-2210
ESTABLISHED: 1968
CONTACT: Edwin R. Anderson, President
COUNTIES: Johnston, Pontotoc
PRODUCT: Granite:--dimension, finished monuments
PRODUCTION: 1991, 1992

Bonham Concrete*

P.O. Box 489
Bonham, Texas 75418
TEL: (214) 583-2588 FAX:
ESTABLISHED: No Data
CONTACT: Gerald Hope
COUNTIES: Bryan
PRODUCT: Sand and Gravel
PRODUCTION: 1991, 1992

Boorhem-Fields, Inc.

P.O. Box 1177
Paris, Texas 75460
TEL: (214) 739-7160 FAX: (214) 361-1076
ESTABLISHED: 1979
CONTACT: Eddie Smith, Vice President/Sales
COUNTIES: Choctaw, Johnston, Marshall, McCurtain
PRODUCT: Limestone:--aglime, construction agg.,
flux, paving, rip rap, scrubber stone,
manufactured sand
PRODUCTION: 1991, 1992

HEADQUARTERS LIST

Boyd Revels*

(No Address)

TEL: FAX:

ESTABLISHED: No Data

CONTACT:

COUNTIES: Pontotoc

PRODUCT: Shale

PRODUCTION: No Record

Boyd's Excavation

RR 1, Box 216M

Fairland, Oklahoma 74343

TEL: (918) 676-3349 FAX:

ESTABLISHED: 1975

CONTACT: Douglas Boyd, Owner

COUNTIES: Ottawa

PRODUCT: Sand and Gravel:--sized

PRODUCTION: 1991, 1992

Brazil Creek Minerals, Inc.*

P.O. Box 10530

Fort Smith, Arkansas 72917

TEL: (501) 646-5418 FAX:

ESTABLISHED: No Data

CONTACT: William J. Cooper

COUNTIES: Le Flore

PRODUCT: Limestone; Shale

PRODUCTION: 1991, 1992

Broce Construction Company, Inc. (Inactive)

P.O. Box 247

Woodward, Oklahoma 73802

TEL: (405) 256-7431 FAX:

ESTABLISHED: No Data

CONTACT: E.A. Taylor, Secretary

COUNTIES: None

PRODUCT:

PRODUCTION: No Record

Browning-Ferris, Inc.*

P.O. Drawer 580160

Tulsa, Oklahoma 74158

TEL: (918) 834-2244 FAX:

ESTABLISHED: No Data

CONTACT: M. E. Lawson

COUNTIES: Oklahoma

PRODUCT: Clay and Shale; Sand; Soil

PRODUCTION: No Record

Bruce Payne*

1508 Winding Ridge

Norman, Oklahoma 73069

TEL: (405) 364-3056 FAX:

ESTABLISHED: No Data

CONTACT: Bruce Payne

COUNTIES: Cleveland

PRODUCT: Clay and Shale

PRODUCTION: 1991, 1992

Buck's Trucking Company*

136 Elwood Drive

Edmond, Oklahoma 73013

TEL: (405) 341-5004 FAX:

ESTABLISHED: No Data

CONTACT: Buck Stamper

COUNTIES: Oklahoma

PRODUCT: Sand:--fill; Dirt:--fill

PRODUCTION: 1991, 1992

Butler Sand Company*

7321 S.W. 15th Street

Oklahoma City, Oklahoma 73128

TEL: (405) 495-2513 FAX:

ESTABLISHED: No Data

CONTACT: Raymond Butler

COUNTIES: Oklahoma

PRODUCT: Sand

PRODUCTION: No Record

C & K Dozer Service*

RR 2, Box 147

Newkirk, Oklahoma 74647

TEL: (405) 362-2631 FAX:

ESTABLISHED: No Data

CONTACT: Charles Barclay

COUNTIES: Kay

PRODUCT: Limestone

PRODUCTION: 1991, 1992

C & L Sand*

(No Address)

TEL: FAX:

ESTABLISHED: No Data

CONTACT: Leon Cox

COUNTIES: Pottawatomie

PRODUCT: Sand:--fill

PRODUCTION: 1991, 1992

C & O Materials Corp.

(No Address)

TEL: FAX:

ESTABLISHED: No Data

CONTACT:

COUNTIES: Pontotoc

PRODUCT: Limestone

PRODUCTION: No Record

HEADQUARTERS LIST

C.C. Sand and Gravel*

RR 4, Box 383
Broken Arrow, Oklahoma 74014
TEL: (918) 357-2822 FAX:
ESTABLISHED: No Data
CONTACT:
COUNTIES: Tulsa
PRODUCT: Sand and Gravel
PRODUCTION: 1991, 1992

C.E.C. Sand (Inactive)

8800 S.W. 8th
Oklahoma City, Oklahoma 73108
TEL: (405) 495-0913 FAX:
ESTABLISHED: No Data
CONTACT: Paul Coffee
COUNTIES: Oklahoma
PRODUCT: Sand
PRODUCTION: No Record

CAA Development Corp.*

1400 E. Imhoff
Norman, Oklahoma 73071
TEL: (405) 329-1460 FAX:
ESTABLISHED: No Data
CONTACT: Janice McCalip
COUNTIES: McClain
PRODUCT: Sand
PRODUCTION: 1991, 1992

Canadian Sand Company

P.O. Box 6172
Moore, Oklahoma 73153
TEL: (405) 794-1494 FAX:
ESTABLISHED: 1976
CONTACT: Paul R. Wisdom, Owner
COUNTIES: Cleveland
PRODUCT: Sand and Gravel:--base material,
fill sand, topsoil
PRODUCTION: 1992

Cargill, Inc., Salt Division

P.O. Box 9300
Minneapolis, Minnesota 55440
TEL: (405) 621-3246 FAX: (405) 621-3464
ESTABLISHED: 1864
CONTACT: Will Hannifin, Salt Manager
COUNTIES: Woods
PRODUCT: Salt
PRODUCTION: 1992

Carter & Son Service

Box 335
Billings, Oklahoma 74630
TEL: (405) 725-3285 FAX:
ESTABLISHED: 1980
CONTACT: Gene Carter, Owner
COUNTIES: Kay
PRODUCT: Clay and Shale
PRODUCTION: No Record

Carter & Son, Inc.*

P.O. Box 400
Sand Springs, Oklahoma 74063
TEL: (918) 584-0308 FAX:
ESTABLISHED: No Data
CONTACT: Jerry Carter
COUNTIES: Tulsa, Wagoner
PRODUCT: Sand; Select Materials
PRODUCTION: 1991, 1992

Chandler Materials Company*

5805 East 15th Street
Tulsa, Oklahoma 74112
TEL: (918) 836-9151 FAX:
ESTABLISHED: No Data
CONTACT: J. M. Chandler
COUNTIES: Oklahoma, Rogers, Tulsa
PRODUCT: Clay and Shale; Limestone
PRODUCTION: 1991

Chester Voyles*

(No Address)
TEL: FAX:
ESTABLISHED: No Data
CONTACT:
COUNTIES: Love
PRODUCT: Sand
PRODUCTION: No Record

Chris Mallow Sand and Gravel*

1300 East 16th
Wynnewood, Oklahoma 73098
TEL: (405) 665-2492 FAX:
ESTABLISHED: No Data
CONTACT: Chris Mallow
COUNTIES: Garvin
PRODUCT: Sand
PRODUCTION: 1991, 1992

HEADQUARTERS LIST

Circle S Paving Company, Inc.

P.O. Box 817
Clinton, Oklahoma 73601
TEL: (405) 323-0514 FAX:
ESTABLISHED: 1965
CONTACT: Billy C. Sorter, President
COUNTIES: Washita
PRODUCT: Sand:--asphalt, fill
PRODUCTION: 1992

Clay Davault*

RR 3, Box 264A
Muskogee, Oklahoma 74401
TEL: (918) 687-5991 FAX:
ESTABLISHED: No Data
CONTACT: Clay Davault
COUNTIES: Wagoner
PRODUCT: Select Soil
PRODUCTION: No Record

Clifford Bogle*

(No Address)
TEL: FAX:
ESTABLISHED: No Data
CONTACT:
COUNTIES: Mayes
PRODUCT: Gravel
PRODUCTION: 1991

Co-Mate Construction Company Metropolitan Enterprises, Inc.

P.O. Box 60468
Oklahoma City, Oklahoma 73146
TEL: (405) 232-8519 FAX:
ESTABLISHED: No Data
CONTACT: Jerry Davy, Vice President
COUNTIES: Cleveland, McClain
PRODUCT: Sand:--asphalt, fill
PRODUCTION: No Record

Colaska Production Company*

(No Address)
TEL: FAX:
ESTABLISHED: No Data
CONTACT:
COUNTIES: Pittsburg
PRODUCT: Limestone
PRODUCTION: No Record

Coldiron Lumber, Inc.*

P.O. Box 96649
Oklahoma City, Oklahoma 73143
TEL: (405) 670-1364 FAX:
ESTABLISHED: No Data
CONTACT: Phil C. Coldiron
COUNTIES: Oklahoma
PRODUCT: Clay and Shale
PRODUCTION: 1991, 1992

Commercial Brick*

P.O. Box 1382
Wewoka, Oklahoma 74884
TEL: (405) 257-3318 FAX:
ESTABLISHED: No Data
CONTACT: B. E. McGuire
COUNTIES: Seminole
PRODUCT: Shale:--brick
PRODUCTION: 1991, 1992

Commercial Fuels, Inc.

P.O. Box 59
Stigler, Oklahoma 74462
TEL: (918) 967-3339 FAX:
ESTABLISHED: 1985
CONTACT: Jim Beam, Vice President
COUNTIES: Coal, Haskell
PRODUCT: Coal:--contract laboratory services,
coal, water, soil testing
PRODUCTION: No Record

Cook Stone Company*

P.O. Box 277
Fittstown, Oklahoma 74842
TEL: (405) 265-4280 FAX:
ESTABLISHED: No Data
CONTACT: Don Cook
COUNTIES: Pontotoc
PRODUCT: Limestone
PRODUCTION: No Record

Cooper Gravel Company*

RR 1, Box 147A
Shady Point, Oklahoma 74956
TEL: (918) 647-9670 FAX:
ESTABLISHED: No Data
CONTACT: B. T. Cooper
COUNTIES: Le Flore
PRODUCT: Rock:--creek
PRODUCTION: 1992

HEADQUARTERS LIST

Cooper Stone Company*

RR 1, Box 147A
Shady Point, Oklahoma 74596
TEL: (918) 647-9670 FAX:
ESTABLISHED: No Data
CONTACT: B. T. Cooper
COUNTIES: Le Flore
PRODUCT: Stone
PRODUCTION: 1992

Corff Sand and Gravel, Inc.

P.O. Box 11195
Oklahoma City, Oklahoma 73136
TEL: (405) 424-4616 FAX:
ESTABLISHED: No Data
CONTACT: James A. Corff, President
COUNTIES: Pottawatomie
PRODUCT: Sand and Gravel:--class A sand,
roofing chips, decorative gravel
PRODUCTION: 1992

Cornell Construction Company, Inc.*

P.O. Box 189
Clinton, Oklahoma 73601
TEL: (405) 323-1575 FAX:
ESTABLISHED: No Data
CONTACT: John R. Cornell
COUNTIES: Tillman
PRODUCT: Sand
PRODUCTION: 1992

Coweta Materials, Inc.

P.O. Box 239
Coweta, Oklahoma 74429
TEL: (918) 486-5747 FAX:
ESTABLISHED: No Data
CONTACT: Fred Jones, Plant Manager
COUNTIES: Wagoner
PRODUCT: Limestone; Sand:--concrete,
fill, masonry, asphalt
PRODUCTION: 1991, 1992

Creta Gypsum, Inc.*

P.O. Box 8
Olustee, Oklahoma 73560
TEL: (405) 648-2489 FAX:
ESTABLISHED: No Data
CONTACT: Tony Gilbreath
COUNTIES: Jackson
PRODUCT: Gypsum
PRODUCTION: 1992

D & D Oilfield Construction

501 South D Street
Davis, Oklahoma 73030
TEL: (405) 369-3098 FAX:
ESTABLISHED: No Data
CONTACT: Dwight Payne, Owner
COUNTIES: Murray
PRODUCT: Sand:--construction
PRODUCTION: 1991, 1992

D & D Sand & Gravel

P.O. Box 617
Siloam Springs, Arkansas 72761
TEL: (501) 524-3280 FAX:
ESTABLISHED: No Data
CONTACT: Larray Davidson
COUNTIES:
PRODUCT: Sand and gravel
PRODUCTION: No Record

D & K Trucking*

10303 Edgewood Drive
Sand Springs, Oklahoma 74063
TEL: (918) 245-4251 FAX:
ESTABLISHED: No Data
CONTACT: Jerry Haefeker
COUNTIES: Tulsa
PRODUCT: Sand
PRODUCTION: 1991, 1992

D & L Gravel Company

HC 61, Box 204
Sallisaw, Oklahoma 74955
TEL: (918) 775-4882 FAX:
ESTABLISHED: No Data
CONTACT: Don Sheppard
COUNTIES: Sequoyah
PRODUCT: Sand and Gravel
PRODUCTION: No Record

Dan Haxton*

RR 2, Box 11
Leedy, Oklahoma 73654
TEL: FAX:
ESTABLISHED: No Data
CONTACT: Ila Mae Harrel
COUNTIES: Roger Mills
PRODUCT: Rock; Sand and Gravel
PRODUCTION: 1991, 1992

HEADQUARTERS LIST

Davidson Trucking, Inc.*

P.O. Box 616
Siloam Springs, Arkansas 72761

TEL: FAX:

ESTABLISHED: No Data

CONTACT:

COUNTIES: Adair

PRODUCT: Sand and Gravel

PRODUCTION: 1991, 1992

Davis Gravel*

(No Address)

TEL: FAX:

ESTABLISHED: No Data

CONTACT:

COUNTIES: Beaver

PRODUCT: Gravel

PRODUCTION: No Record

Davis Sand Plant*

205 S. Shepard
Cleveland, Oklahoma 74020

TEL: (918) 358-2715 FAX:

ESTABLISHED: No Data

CONTACT: Carl Davis

COUNTIES: Pawnee

PRODUCT: Sand

PRODUCTION: No Record

Delta Contracting, Inc.*

4404 North Rockwell, P.O. Box 157
Bethany, Oklahoma 73008

TEL: FAX:

ESTABLISHED: No Data

CONTACT:

COUNTIES: Le Flore

PRODUCT: Coal

PRODUCTION: 1992

Diamond Tail Materials Company

P.O. Box 516
Newcastle, Oklahoma 73065

TEL: (405) 387-4584 FAX:

ESTABLISHED: 1955

CONTACT: Frankie Jo Stacy, Manager

COUNTIES: McClain

PRODUCT: Sand and Gravel--base material

PRODUCTION: No Record

Dill Trucking Company*

P.O. Box 412
Broken Arrow, Oklahoma - 74012

TEL: (918) 455-7348 FAX:

ESTABLISHED: No Data

CONTACT: John A. Dill

COUNTIES: Wagoner

PRODUCT: Sand--fill

PRODUCTION: 1991, 1992

Dolese Bros. Company

P.O. Box 677
Oklahoma City, Oklahoma 73101

TEL: (405) 235-2311 FAX: (405) 235-9785

ESTABLISHED: No Data

CONTACT: James H. Allen, Jr., Gen Mgr/Aggregate
& Prestress Operations

COUNTIES: Atoka, Caddo, Canadian, Carter, Coal,
Comanche, Kingfisher, Kiowa, Logan,
Murray, Pittsburg, Seminole

PRODUCT: Limestone--crushed; Sandstone--crushed;
Sand and Gravel

PRODUCTION: 1991, 1992

Don Carroll Sand & Gravel*

P.O. Box 221
Ardmore, Oklahoma 73402

TEL: (405) 226-5514 FAX:

ESTABLISHED: No Data

CONTACT: Don Carroll

COUNTIES: Carter

PRODUCT: Sand

PRODUCTION: 1992

Don L. Hall Sand Company

P.O. Box 297
McAlester, Oklahoma 74502-0297

TEL: (918) 423-4628 FAX:

ESTABLISHED: 1972

CONTACT: Don L. Hall, Owner

COUNTIES: Pittsburg

PRODUCT: Sand--bedding, packing, fill

PRODUCTION: 1992

Don Petree*

(No Address)

TEL: FAX:

ESTABLISHED: No Data

CONTACT:

COUNTIES: Pottawatomie

PRODUCT: Sand

PRODUCTION: No Record

HEADQUARTERS LIST

Donald G. Shamel*

HC 69, Box 230
Park Hill, Oklahoma 74451
TEL: (918) 457-4874 FAX:
ESTABLISHED: No Data
CONTACT: Donald Shamel
COUNTIES: Cherokee
PRODUCT: Gravel
PRODUCTION: No Record

Duane Snapp*

(No Address)
TEL: FAX:
ESTABLISHED: No Data
CONTACT:
COUNTIES: Tulsa
PRODUCT: Dirt; Topsoil
PRODUCTION: No Record

E & A Materials, Inc.*

P.O. Box 365
Wichita Falls, Texas 76307
TEL: (817) 692-3290 FAX:
ESTABLISHED: No Data
CONTACT: A. E. Pitts
COUNTIES: Cotton
PRODUCT: Sand and Gravel
PRODUCTION: 1991, 1992

E. C. Petty*

(No Address)
TEL: FAX:
ESTABLISHED: No Data
CONTACT:
COUNTIES: Stephens
PRODUCT: Sand
PRODUCTION: No Record

Earl S. Biggs*

(No Address)
TEL: FAX:
ESTABLISHED: No Data
CONTACT:
COUNTIES: Canadian
PRODUCT: Select Materials
PRODUCTION: No Record

Eastern Oklahoma Resources, Inc.

P.O. Box 69
Stigler, Oklahoma 74462
TEL: (918) 967-2712 FAX: (918) 967-2593
ESTABLISHED: 1988
CONTACT: Wendell Johnson, President
COUNTIES: Haskell
PRODUCT: Coal
PRODUCTION: 1991, 1992

Elk Creek Mining Company, Inc. (Inactive)

c/o Capitol Sand & Gravel,
8355 Stagecoach Rd
Cross Plains, Wisconsin 53528
TEL: (608) 798-3051 FAX:
ESTABLISHED: 1980
CONTACT: R.A. Gallagher
COUNTIES: None
PRODUCT: Coal
PRODUCTION: No Record

Elmore Sand*

6809 N.W. 34th
Bethany, Oklahoma 73008
TEL: (405) 789-0641 FAX:
ESTABLISHED: No Data
CONTACT: Bill Elmore
COUNTIES: Canadian
PRODUCT: Sand
PRODUCTION: 1991, 1992

Evans and Associates Enterprises, Inc.

P.O. Box 30
Ponca City, Oklahoma 74602
TEL: (405) 765-6693 FAX: (405) 765-2298
ESTABLISHED: 1977
CONTACT: Dale R. Zehr, President/Admin.
COUNTIES: Kay, Payne, Jackson
PRODUCT: Sand and Gravel--asphaltic concrete
PRODUCTION: 1991, 1992

Farrell-Cooper Mining Company

P.O. Box 1947
Fort Smith, Arkansas 72902
TEL: (501) 646-4366 FAX: (501) 646-3220
ESTABLISHED: No Data
CONTACT: Bradley N. Baldwin
COUNTIES: Latimer, Le Flore
PRODUCT: Coal
PRODUCTION: 1991, 1992

Faubion Sand

RR 5, Box 198
Oklahoma City, Oklahoma 73173
TEL: (405) 745-3222 FAX:
ESTABLISHED: 1970
CONTACT: Edwin L. Faubion, Sr., Owner
COUNTIES: Cleveland
PRODUCT: Sand--road base
PRODUCTION: No Record

HEADQUARTERS LIST

Felix D. & Margaret Sprouse*

P.O. Box 107
Thackerville, Oklahoma 73459
TEL: (405) 276-2071 FAX:
ESTABLISHED: No Data
CONTACT: F. D. and M. F. Sprouse
COUNTIES: Love
PRODUCT: Sand
PRODUCTION: 1992

Files Shale Quarry

RR 2, Box 100
Stonewall, Oklahoma 74871
TEL: (405) 777-4423 FAX:
ESTABLISHED: 1981
CONTACT: A. M. Files, Owner
COUNTIES: Pontotoc
PRODUCT: Clay and Shale
PRODUCTION: 1991, 1992

Fines Recovery Systems, Inc.*

RR 2, Box 617B
Poteau, Oklahoma 74953
TEL: (918) 647-2771 FAX:
ESTABLISHED: No Data
CONTACT: Robert Thompson
COUNTIES: Le Flore
PRODUCT: Limestone:--building
PRODUCTION: 1991

Frank Livingston Trucking*

P.O. Box 640
Ft. Gibson, Oklahoma 74434
TEL: (918) 478-3221 FAX:
ESTABLISHED: No Data
CONTACT: Frank Livingston
COUNTIES: Wagoner
PRODUCT: Sand
PRODUCTION: No Record

Frankoma Pottery, Inc.*

P.O. Box 789
Sapulpa, Oklahoma 74066
TEL: (918) 224-5511 FAX:
ESTABLISHED: No Data
CONTACT: Joniece Frank
COUNTIES: Creek
PRODUCT: Clay and Shale
PRODUCTION: No Record

G-D Sand*

10401 N.W. 63rd
Yukon, Oklahoma 73099
TEL: (405) 354-6005 FAX:
ESTABLISHED: No Data
CONTACT: Gen Symes
COUNTIES: Canadian
PRODUCT: Sand and Gravel
PRODUCTION: No Record

Gaines & Neel Construction*

P.O. Box 1006
Miami, Oklahoma 74355
TEL: (918) 542-2610 FAX:
ESTABLISHED: No Data
CONTACT: Dick Neel
COUNTIES: Ottawa
PRODUCT: Sand and Gravel
PRODUCTION: 1991, 1992

Gary Gilham*

RR 1, Box 3360
Howe, Oklahoma 74940
TEL: (918) 658-3361 FAX:
ESTABLISHED: No Data
CONTACT: Gary Gilham
COUNTIES: Le Flore
PRODUCT: Limestone:--building
PRODUCTION: 1991, 1992

General Materials, Inc.

P.O. Box 75608
Oklahoma City, Oklahoma 73147
TEL: (405) 947-6069 FAX:
ESTABLISHED: 1985
CONTACT: Peter K.W. Wert, President
COUNTIES: Cleveland, Oklahoma
PRODUCT: Sand and Gravel:--washed and classified,
multipurpose
PRODUCTION: 1991, 1992

Gentry Construction Company*

RR 2
Sulphur, Oklahoma 73086
TEL: (405) 622-3822 FAX:
ESTABLISHED: No Data
CONTACT: Harold Gentry
COUNTIES: Murray
PRODUCT: Sand; Dirt
PRODUCTION: 1992

HEADQUARTERS LIST

Georgia Granite Company*

P.O. Box 340
Elberton, Georgia 30635
TEL: FAX:
ESTABLISHED: No Data
CONTACT:
COUNTIES: Greer
PRODUCT: Granite
PRODUCTION: No Record

Gifford-Hill Concrete Company*

P.O. Box 1141
Gainesville, Texas 76240
TEL: (817) 665-2858 FAX:
ESTABLISHED: No Data
CONTACT: Jerry McCalip
COUNTIES: Love
PRODUCT: Sand
PRODUCTION: 1991, 1992

Glen Owens Sand & Gravel*

1401 S. Walnut
Pauls Valley, Oklahoma 73075
TEL: (405) 238-3685 FAX:
ESTABLISHED: No Data
CONTACT: Glen Owens
COUNTIES: Garvin
PRODUCT: Sand
PRODUCTION: 1991, 1992

Glenn T. Bond Gravel*

RR 2, Box 374
Locust Grove, Oklahoma 74352
TEL: (918) 479-5306 FAX:
ESTABLISHED: No Data
CONTACT: Glenn T. Bond
COUNTIES: Mayes
PRODUCT: Gravel
PRODUCTION: 1991, 1992

Goddard Concrete, Inc.

3101 N.E. 10th Street
Oklahoma City, Oklahoma 73117
TEL: (405) 424-4383 FAX:
ESTABLISHED: 1958
CONTACT: Kenneth E. Goddard, President
COUNTIES: Oklahoma
PRODUCT: Sand:--asphalt, concrete,
fill, masonry
PRODUCTION: 1991, 1992

Gonzales Sand Company*

2428 N. Birch
McAlester, Oklahoma 74501
TEL: (918) 423-8838 FAX:
ESTABLISHED: No Data
CONTACT: Phillip Gonzales
COUNTIES: Pittsburg
PRODUCT: Sand
PRODUCTION: 1992

Grace Sand Company*

8710 S. Yorktown
Tulsa, Oklahoma 74136
TEL: (918) 299-9457 FAX:
ESTABLISHED: No Data
CONTACT: David Grace
COUNTIES: Tulsa
PRODUCT: Sand
PRODUCTION: 1991, 1992

H. & B. Gypsum, Inc.

P.O. Box 339
Watonga, Oklahoma 73772
TEL: (405) 623-2656 FAX:
ESTABLISHED: 1986
CONTACT: J.C. Howry, Vice President
COUNTIES: Blaine
PRODUCT: Gypsum:--construction, chemical
PRODUCTION: 1991, 1992

H. G. Jenkins Construction*

1630 S.E. Railroad Street
Lawton, Oklahoma 73501
TEL: (405) 355-9822 FAX:
ESTABLISHED: No Data
CONTACT: Harvey G. Jenkins
COUNTIES: Kiowa
PRODUCT: Sand
PRODUCTION: 1991, 1992

H. M. Wickens*

(No Address)
TEL: FAX:
ESTABLISHED: No Data
CONTACT:
COUNTIES: Sequoyah
PRODUCT: Gravel
PRODUCTION: No Record

HEADQUARTERS LIST

Hackett Stone*

RR 2, Box 18
Hackett, Arkansas 72937
TEL: (501) 638-8818 FAX:
ESTABLISHED: No Data
CONTACT: Mark Ibison
COUNTIES: Le Flore
PRODUCT: Limestone:--building
PRODUCTION: 1991, 1992

Harrison Gypsum Company, Inc.

P.O. Box 69
Lindsay, Oklahoma 73052
TEL: (405) 756-8309 FAX: (405) 756-3443
ESTABLISHED: 1955
CONTACT: C.W. Harrison, President
COUNTIES: Caddo
PRODUCT: Gypsum:--crushed
PRODUCTION: 1991, 1992

Haskell Coal Company*

P.O. Box 338
Stigler, Oklahoma 74462
TEL: FAX:
ESTABLISHED: No Data
CONTACT:
COUNTIES:
PRODUCT:
PRODUCTION: 1991, 1992

Haskell County Gravel Company, Inc.

RR 4, Box 1260
Stigler, Oklahoma 74462
TEL: (918) 799-5859 FAX: (918) 799-5851
ESTABLISHED: 1983
CONTACT: Harold Shipman, Superintendent
COUNTIES: Haskell
PRODUCT: Sandstone:--crushed,
construction aggregate
PRODUCTION: 1991, 1992

Haskell Sand*

P.O. Box 296
Haskell, Oklahoma 74436
TEL: (918) 482-5256 FAX:
ESTABLISHED: No Data
CONTACT: Carolyn Lapp
COUNTIES: Wagoner
PRODUCT: Sand
PRODUCTION: 1991, 1992

Heartland Cement Co.(Hercules Cem. Co.)

Division of RC Cement Co., Inc.
P.O. Box 428
Independence, Kansas 67301
TEL: (316) 331-0200 FAX: (316) 331-3890
ESTABLISHED: 1986
CONTACT: Jack W. Runyon, Plant Manager
COUNTIES: Blaine
PRODUCT: Gypsum:--cement
PRODUCTION: 1991, 1992

Heatherly Mining, Inc./P & K Company, Ltd.

P.O. Box 550
Henryetta, Oklahoma 74437
TEL: (918) 652-2547 FAX: (918) 652-2548
ESTABLISHED: 1971
CONTACT: G. Matthew Richardson, President
COUNTIES: Le Flore, Muskogee, Okmulgee, Sequoyah
PRODUCT: Coal; Limestone; Shale
PRODUCTION: 1991, 1992

Heiskill Gravel, Inc.

P.O. Box 637
Okemah, Oklahoma 74859
TEL: (918) 623-0793 FAX:
ESTABLISHED: 1988
CONTACT: Bobby Heiskill, Owner/President
COUNTIES: Seminole
PRODUCT: Gravel; Limestone; Sandstone:
--aggregate, rock
PRODUCTION: 1991, 1992

Hickory Coal Corporation

P.O. Box 188
Claremore, Oklahoma 74018
TEL: (918) 342-3777 FAX: (918) 342-3183
ESTABLISHED: 1984
CONTACT: Russell E. Wienecke, Exec. Vice Pres.
COUNTIES: Craig, Nowata, Rogers
PRODUCT: Bituminous Coal
PRODUCTION: 1991, 1992

Hokett Construction*

P.O. Box 461
Blair, Oklahoma 73526
TEL: (405) 563-2361 FAX:
ESTABLISHED: No Data
CONTACT: Bryce Henderson
COUNTIES: Jackson
PRODUCT: Sand:--fill
PRODUCTION: 1991, 1992

HEADQUARTERS LIST

Holland Farms*

(No Address)

TEL: FAX:
ESTABLISHED: No Data
CONTACT:
COUNTIES: Pontotoc
PRODUCT: Limestone
PRODUCTION: No Record

Holnam, Inc., Ideal Cement Division

P.O. Box 190
Ada, Oklahoma 74820

TEL: (405) 332-1512 FAX: (405) 436-3273
ESTABLISHED: 1907
CONTACT: Ken Hamm, Plant Manager
COUNTIES: Pontotoc
PRODUCT: Clay; Limestone--cement
PRODUCTION: 1991, 1992

Hudson-Blake Joint Venture*

RR 4, Box 490
Van Buren, Arkansas 72956

TEL: FAX:
ESTABLISHED: No Data
CONTACT:
COUNTIES: Le Flore
PRODUCT: Coal
PRODUCTION: 1991, 1992

Independent Soil Bank*

12440 South 193rd East Avenue
Tulsa, Oklahoma 74156

TEL: FAX:
ESTABLISHED: No Data
CONTACT: Paul G. Smith
COUNTIES: Tulsa
PRODUCT: Clay
PRODUCTION: No Record

Industrial Management Services, Inc.*

RR 4, Box 635
Pittsburg, Kansas 66762

TEL: FAX:
ESTABLISHED: No Data
CONTACT:
COUNTIES: McIntosh
PRODUCT: Coal
PRODUCTION: 1992

Inter-Chem Coal Company

Southbridge Office Park,
1887 E. 71st Street
Tulsa, Oklahoma 74136

TEL: (918) 496-7711 FAX: (918) 492-1719
ESTABLISHED: 1984
CONTACT: Martha Starr, Vice President
COUNTIES: Muskogee
PRODUCT: Coal
PRODUCTION: 1991, 1992

International American Ceramics*

P.O. Box 6600
Tulsa, Oklahoma 74156

TEL: (918) 428-3851 FAX:
ESTABLISHED: No Data
CONTACT: Thomas Gill
COUNTIES: Pushmataha, Tulsa
PRODUCT: Clay
PRODUCTION: 1991, 1992

IOCHEM Corporation

6520 N. Western Avenue, Suite 200
Oklahoma City, Oklahoma 73116

TEL: (405) 848-8611 FAX: (405) 843-9018
ESTABLISHED: 1987
CONTACT: Kent R. Hood, V. P. General Affairs
COUNTIES: Dewey, Woodward
PRODUCT: Iodine, natural gas
PRODUCTION: 1991, 1992

Ireian Eldridge*

(No Address)

TEL: FAX:
ESTABLISHED: No Data
CONTACT:
COUNTIES: Pittsburg
PRODUCT: Loam
PRODUCTION: No Record

Irwin Sand Company

P.O. Box 157
Perkins, Oklahoma 74059

TEL: (405) 547-2833 FAX:
ESTABLISHED: 1970
CONTACT: Jim Irwin, Owner
COUNTIES: Payne
PRODUCT: Sand--class A, masonry, asphalt
PRODUCTION: 1991, 1992

HEADQUARTERS LIST

J & J Sand Company*

RR 1, Box 504
Broken Arrow, Oklahoma 74011
TEL: (918) 451-2581 FAX:
ESTABLISHED: No Data
CONTACT: R. L. Jones
COUNTIES: Tulsa
PRODUCT: Dirt; Sand
PRODUCTION: 1991, 1992

J & R Sand Company, Inc.*

P.O. Box 2436
Liberal, Kansas 67905
TEL: (316) 624-8439 FAX:
ESTABLISHED: No Data
CONTACT: Robert D. Carlile
COUNTIES: Beaver
PRODUCT: Sand and Gravel
PRODUCTION: 1991, 1992

J. D. Mickel Trucking*

611 E. Lowery
Hugo, Oklahoma 74743
TEL: (405) 326-2244 FAX:
ESTABLISHED: No Data
CONTACT: J. D. Mickel
COUNTIES: Choctaw
PRODUCT: Sand and Gravel
PRODUCTION: 1991, 1992

J. H. Shears' Sons, Inc.*

P.O. Box 549
Emporia, Kansas 66801
TEL: (316) 342-2047
FAX:
ESTABLISHED: No Data
CONTACT: J. H. Shears
COUNTIES: Garfield
PRODUCT: Limestone; Sand and Gravel
PRODUCTION: No Record

J. R. Thompson, Inc.*

RR 6, Box 38
Gainesville, Texas 76240
TEL: (817) 665-2533 FAX:
ESTABLISHED: No Data
CONTACT: J. R. Thompson
COUNTIES: Marshall
PRODUCT: Limestone
PRODUCTION: No Record

Jack Warren*

(No Address)
TEL: FAX:
ESTABLISHED: No Data
CONTACT:
COUNTIES: Le Flore
PRODUCT: Stone--building
PRODUCTION: No Record

James Brigance*

(No Address)
TEL: FAX:
ESTABLISHED: No Data
CONTACT:
COUNTIES: Le Flore
PRODUCT: Shale
PRODUCTION: No Record

James C. Hogan*

RR 1, Box 96B
Porter, Oklahoma 74454
TEL: (918) 687-0968 FAX:
ESTABLISHED: No Data
CONTACT: James C. Hogan
COUNTIES: Wagoner
PRODUCT: Sand--fill
PRODUCTION: 1991, 1992

James King Trucking*

(No Address)
TEL: FAX:
ESTABLISHED: No Data
CONTACT:
COUNTIES: Cleveland, Oklahoma
PRODUCT: Sand--fill
PRODUCTION: 1991, 1992

Jeffrey Sand Company*

4401 South 16th Circle
Ft. Smith, Arkansas 72901
TEL: (501) 646-1666 FAX:
ESTABLISHED: No Data
CONTACT: W. D. Jeffrey
COUNTIES: Sequoyah
PRODUCT: Sand and Gravel
PRODUCTION: 1991, 1992

Jennings Stone Company

P.O. Box 279
Fittstown, Oklahoma 74842
TEL: (405) 777-2880 FAX:
ESTABLISHED: 1985
CONTACT: Beverly Jennings, Secretary/Treasurer
COUNTIES: Pontotoc
PRODUCT: Limestone--roadstone, building; Shale
PRODUCTION: 1991, 1992

HEADQUARTERS LIST

Jenson Sand Company

RR 3
McAlester, Oklahoma 74501
TEL: (918) 423-4995 FAX:
ESTABLISHED: No Data
CONTACT: Willard Jenson, Owner
COUNTIES: Pittsburg
PRODUCT: Sand
PRODUCTION: 1992

Jerry Livingston

RR 1, Box 1683
Ft Gibson, Oklahoma 74434
TEL: (918) 478-3424 FAX:
ESTABLISHED: 1950
CONTACT: Jerry Livingston, Owner
COUNTIES: Wagoner
PRODUCT: Sand--construction, fill
PRODUCTION: 1991, 1992

Jerry Walker*

RR 5, Box 167D
Ada, Oklahoma 74820
TEL: (405) 759-2637 FAX:
ESTABLISHED: No Data
CONTACT: Jerry Walker
COUNTIES: Pontotoc
PRODUCT: Sand
PRODUCTION: 1991, 1992

Jimmie L. Wade*

HC 69, Box 218
Park Hill, Oklahoma 74451
TEL: (918) 456-9800 FAX:
ESTABLISHED: No Data
CONTACT:
COUNTIES: Cherokee
PRODUCT: Gravel
PRODUCTION: 1991, 1992

Job Construction Company, Inc.*

P.O. Box 549
Poteau, Oklahoma 74953
TEL: (918) 647-8284 FAX:
ESTABLISHED: No Data
CONTACT: W. D. Hoffman
COUNTIES: Le Flore, Pushmataha
PRODUCT: Sand and Gravel
PRODUCTION: 1991, 1992

Joe Bridenburg*

RR 2, Box 88
Balko, Oklahoma 73931
TEL: (405) 361-2524 FAX:
ESTABLISHED: No Data
CONTACT: Joe Bridenburg
COUNTIES: Beaver
PRODUCT: Sand and Gravel
PRODUCTION: No Record

Joe Brown Company, Inc.

P.O. Box 1669
Ardmore, Oklahoma 73402
TEL: (405) 223-4555 FAX:
ESTABLISHED: 1964
CONTACT: Joe D. Brown, Chief Exec. Officer
COUNTIES: Bryan, Carter
PRODUCT: Sand--fill
PRODUCTION: 1991, 1992

Joe Maxwell*

HC 69, Box 268
Hugo, Oklahoma 74743
TEL: (405) 326-5882 FAX:
ESTABLISHED: No Data
CONTACT: Joe Maxwell
COUNTIES: Pushmataha
PRODUCT: Gravel; Limestone
PRODUCTION: 1991, 1992

Johnny Ledbetter*

(No Address)
TEL: FAX:
ESTABLISHED: No Data
CONTACT:
COUNTIES: Pottawatomie
PRODUCT: Gravel
PRODUCTION: 1991, 1992

Joshua Coal Company

RR 3, Box 124
Henryetta, Oklahoma 74437
TEL: (918) 652-3023 FAX:
ESTABLISHED: 1977
CONTACT: Alan Churchill, Owner/Operator
COUNTIES: Okmulgee
PRODUCT: Coal
PRODUCTION: 1991, 1992

HEADQUARTERS LIST

K & M Sand Company

RR 1, Box 220
Shawnee, Oklahoma 74801
TEL: (405) 275-2039 FAX:
ESTABLISHED: 1974
CONTACT: L.Keith Jones, Owner/Partner
COUNTIES: Pottawatomie
PRODUCT: Sand:--fill
PRODUCTION: 1991, 1992

K & R Coal Company*

P.O. Box 157, 4404 North Rockwell
Bethany, Oklahoma 73008
TEL: FAX:
ESTABLISHED: No Data
CONTACT:
COUNTIES:
PRODUCT:
PRODUCTION: 1991, 1992

Kemp Stone Company*

P.O. Box 968
Pryor, Oklahoma 74362
TEL: (918) 825-4644 FAX:
ESTABLISHED: No Data
CONTACT: W. L. Kemp, Jr.
COUNTIES: Muskogee
PRODUCT: Limestone
PRODUCTION: 1991, 1992

Kendon Company

RR 1, Box 13-61
High Hill, Missouri 63350
TEL: (314) 585-2377 FAX:
ESTABLISHED: 1984
CONTACT: Albert Todoroff, President
COUNTIES: Okfuskee
PRODUCT: Volcanic Ash:--industrial applications
PRODUCTION: 1992

Kenneth R. Wallgren Gravel

P.O. Box 308
Tecumseh, Oklahoma 74873
TEL: (405) 598-5411 FAX:
ESTABLISHED: 1987
CONTACT: Kenneth R. Wallgren, Owner
COUNTIES: Pottawatomie
PRODUCT: Gravel
PRODUCTION: 1991, 1992

Kerns Construction, Inc.

P.O. Box 902
Stillwater, Oklahoma 74076
TEL: (405) 372-2750 FAX:
ESTABLISHED: 1966
CONTACT: L. G. Kerns
COUNTIES: Payne
PRODUCT: Sand
PRODUCTION: 1991, 1992

Kinsey Sand and Gravel*

RR 1, Box 672
Noble, Oklahoma 73068
TEL: (405) 872-5005 FAX:
ESTABLISHED: No Data
CONTACT: Doyal Kinsey
COUNTIES: Cleveland
PRODUCT: Sand
PRODUCTION: 1991, 1992

Kline Sand Pit, Inc.

P.O. Box 215
Woodward, Oklahoma 73802
TEL: (405) 256-2062 FAX:
ESTABLISHED: 1949
CONTACT: Larry Kline, President
COUNTIES: Woodward
PRODUCT: Sand:--asphalt, blasting,
concrete, masonry; Dirt; Topsoil
PRODUCTION: 1991, 1992

L. A. Jacobson, Inc.

P.O. Box 130
Pauls Valley, Oklahoma 73075
TEL: (405) 238-9313 FAX:
ESTABLISHED: 1945
CONTACT: Dean Jacobson, President
COUNTIES: Garvin (Mine & Plant), McClain (Plant only)
PRODUCT: Sand:--ready-mixed concrete
PRODUCTION: 1991, 1992

Lattimore Materials Company

P.O. Box 556
McKinney, Texas 75069
TEL: (214) 548-0707 FAX: (214) 952-9717
ESTABLISHED: 1961
CONTACT: Victor Lattimore, President
COUNTIES: Bryan, Atoka
PRODUCT: Limestone:--construction aggregate
PRODUCTION: 1991, 1992

HEADQUARTERS LIST

Leon Cox*

(No Address)

TEL: FAX:
ESTABLISHED: No Data
CONTACT:
COUNTIES: Pottawatomie
PRODUCT: Sand--fill
PRODUCTION: No Record

Lightle Sand and Construction Company

P.O. Box 242
Hennessey, Oklahoma 73742

TEL: (405) 853-4530 FAX:
ESTABLISHED: 1963
CONTACT: Leroy Lightle, Owner
COUNTIES: Kingfisher
PRODUCT: Sand; Gravel--well; Road Material
PRODUCTION: 1991, 1992

Lomon Sand and Gravel Company, Inc.

P.O. Box 456
Bixby, Oklahoma 74008

TEL: (918) 366-8284 FAX:
ESTABLISHED: 1975
CONTACT: Bill Lomon, Dispatcher
COUNTIES: Tulsa
PRODUCT: Sand--concrete, fill, masonry
PRODUCTION: 1991, 1992

Lone Star Industries

P.O. Box 120014
Stamford, Connecticut 06912-0014

TEL: (203) 969-8600 FAX: (203) 969-8546
ESTABLISHED: 1960
CONTACT:
COUNTIES: Mayes
PRODUCT: Limestone--Portland cement
PRODUCTION: 1991, 1992

Louis R. Woods*

700 N. Kelkar
Holdenville, Oklahoma 74848

TEL: (405) 379-3598 FAX:
ESTABLISHED: No Data
CONTACT: Louis R. Woods
COUNTIES: Hughes
PRODUCT: Sand
PRODUCTION: No Record

Mangum Brick Company, Inc.

P.O. Box 296
Mangum, Oklahoma 73554

TEL: (405) 782-2324 FAX: (405) 782-5457
ESTABLISHED: 1907
CONTACT: Mary Kay Kelley, Secretary
COUNTIES: Greer
PRODUCT: Shale--brick
PRODUCTION: 1991, 1992

Marshall Foley*

(No Address)

TEL: FAX:
ESTABLISHED: No Data
CONTACT:
COUNTIES: McIntosh
PRODUCT: Sand
PRODUCTION: No Record

Material Producers, Inc.*

P.O. Box 577
Norman, Oklahoma 73070

TEL: (405) 321-8585 FAX:
ESTABLISHED: No Data
CONTACT: Gary Lohne
COUNTIES: Murray
PRODUCT: Limestone
PRODUCTION: 1991, 1992

Maverick Coal Company, Inc.

110 South Main, Suite E
Broken Arrow, Oklahoma 74012

TEL: (918) 251-6202 FAX:
ESTABLISHED: 1988
CONTACT: H.L. McEvers, VP/Owner
COUNTIES: Craig, Rogers
PRODUCT: Coal
PRODUCTION: No Record

McGehee's Sand & Gravel, Inc.*

(No Address)

TEL: FAX:
ESTABLISHED: No Data
CONTACT:
COUNTIES: Love
PRODUCT: Sand and gravel
PRODUCTION: 1991, 1992

McGehee's Sand and Gravel Plant

RR 2, Box 28
Marietta, Oklahoma 73448

TEL: (405) 276-2751 FAX:
ESTABLISHED: No Data
CONTACT: H.R. McGehee
COUNTIES: Love
PRODUCT: Sand and Gravel
PRODUCTION: 1991

HEADQUARTERS LIST

McMichael Sand Company*

P.O. Box 3878
Tulsa, Oklahoma 74102
TEL: (918) 582-8111 FAX:
ESTABLISHED: No Data
CONTACT: J. W. McMichael
COUNTIES: Tulsa
PRODUCT: Sand
PRODUCTION: No Record

McNabb Coal Company*

P.O. Box C
Catoosa, Oklahoma 74015
TEL: (918) 266-5072 FAX:
ESTABLISHED: No Data
CONTACT: D. F. McNabb
COUNTIES: Wagoner
PRODUCT: Coal
PRODUCTION: 1991, 1992

McNabb Stone Co./Div. of McNabb Coal Co.*

P.O. Box *C*
Catoosa, Oklahoma 74015
TEL: (918) 266-5072 FAX:
ESTABLISHED: No Data
CONTACT: D. F. McNabb
COUNTIES: Rogers
PRODUCT: Clay and Shale; Limestone; Slate
PRODUCTION: 1991, 1992

McNeill Construction, Inc.*

P.O. Box 72
Vici, Oklahoma 73859
TEL: (405) 995-4246 FAX:
ESTABLISHED: No Data
CONTACT: Douglas McNeill
COUNTIES: Major
PRODUCT: Gypsum
PRODUCTION: No Record

Mega Resources*

(No Address)
TEL: FAX:
ESTABLISHED: No Data
CONTACT:
COUNTIES: Wagoner
PRODUCT: Sand
PRODUCTION: No Record

Meridian Aggregates Company

5613 DTC Parkway, Floor 11 & 12
Englewood, Colorado 80111
TEL: (214) 556-1999 FAX: (214) 556-0622
ESTABLISHED: No Data
CONTACT: Alan Gadberry, Regional Aggregates Mgr.
COUNTIES: Johnston, Kiowa
PRODUCT: Granite--concrete and asphalt agg.,
road base, railroad ballast; Limestone
PRODUCTION: 1991, 1992

Metropolitan Enterprises, Inc.

Co-Mate Construction Co.
300 South Indiana
Oklahoma City, Oklahoma 73146
TEL: (405) 232-8519 FAX:
ESTABLISHED: No Data
CONTACT: Jerry Davy, Vice-President
COUNTIES: Cleveland, McClain
PRODUCT: Sand--asphalt, fill
PRODUCTION: No Record

Midwest Minerals, Inc.

P.O. Box 412
Pittsburg, Kansas 66762
TEL: (316) 231-8120 FAX: (316) 235-0840
ESTABLISHED: 1968
CONTACT: Richard R. Atkinson, President
COUNTIES: Ottawa
PRODUCT: Limestone--crushed, aglime
PRODUCTION: 1991, 1992

Millcreek Mining, Inc.*

(No Address)
TEL: FAX:
ESTABLISHED: No Data
CONTACT:
COUNTIES: Murray
PRODUCT: Iron ore
PRODUCTION: No Record

Miller Stone*

RR 1
Hackett, Arkansas 72937
TEL: (501) 638-8443 FAX:
ESTABLISHED: No Data
CONTACT: Wilson Miller
COUNTIES: Le Flore
PRODUCT: Limestone; Sandstone
PRODUCTION: 1991, 1992

HEADQUARTERS LIST

Mohawk Rock and Sand Company, Inc.

P.O. Box 640
Sand Springs, Oklahoma 74063
TEL: (918) 245-8721 FAX:
ESTABLISHED: 1952
CONTACT: Scott Walker, President
COUNTIES: Tulsa
PRODUCT: Sand and Gravel
PRODUCTION: 1991, 1992

Morren Sand Company*

6001 N. Midwest Blvd.
Oklahoma City, Oklahoma 73141
TEL: (405) 771-5374 FAX:
ESTABLISHED: No Data
CONTACT: Richard Morren
COUNTIES: Oklahoma
PRODUCT: Sand
PRODUCTION: 1991, 1992

Morris Forest Products*

P.O. Box "M"
Antlers, Oklahoma 74523
TEL: (918) 298-2121 FAX:
ESTABLISHED: No Data
CONTACT: Alvin Morris
COUNTIES: Pushmataha
PRODUCT: Sand and Gravel
PRODUCTION: No Record

Muskogee Sand Company*

P.O. Box 927
Pryor, Oklahoma 74361
TEL: (918) 683-1766 FAX:
ESTABLISHED: No Data
CONTACT: W. L. Kemp
COUNTIES: Muskogee
PRODUCT: Sand
PRODUCTION: 1991, 1992

Neff Building Stone Supply*

RR 1, Box 186
Shady Point, Oklahoma 74956
TEL: (918) 647-9806 FAX:
ESTABLISHED: No Data
CONTACT: Jerry Neff
COUNTIES: Le Flore
PRODUCT: Limestone--building
PRODUCTION: 1992

Nelson Brothers Quarries, Inc.

RR 1, Box 162A
Quapaw, Oklahoma 74363
TEL: (918) 674-2237 FAX:
ESTABLISHED: 1963
CONTACT: Paul M. (Dusty) Nelson, President
COUNTIES: Ottawa
PRODUCT: Limestone--crushed products
PRODUCTION: No Record

Nola E. Hansmeyer*

3603 12th Avenue, N.W.
Norman, Oklahoma 73069
TEL: (405) 321-1476 FAX:
ESTABLISHED: No Data
CONTACT: Nola Hansmeyer
COUNTIES: Cleveland
PRODUCT: Shale
PRODUCTION: No Record

Norman Asphalt*

P.O. Box 428
Norman, Oklahoma 73070
TEL: (405) 321-2110 FAX:
ESTABLISHED: No Data
CONTACT: Gary Lohne
COUNTIES: McClain
PRODUCT: Sand
PRODUCTION: 1991, 1992

North American Brine Resources

5600 N. May, Suite 200
Oklahoma City, Oklahoma 73112
TEL: (405) 842-2333 FAX: (405) 842-9901
ESTABLISHED: No Data
CONTACT: Stuart Hadden, General Manager
COUNTIES: Kingfisher, Woodward
PRODUCT: Iodine
PRODUCTION: 1991, 1992

Nova Sand Company, Inc.*

P.O. Box 15477
Oklahoma City, Oklahoma 73155-5477
TEL: (405) 399-9100 FAX:
ESTABLISHED: No Data
CONTACT: Jo Ann Campbell
COUNTIES: Oklahoma
PRODUCT: Sand and Gravel; Surface Materials
PRODUCTION: 1991, 1992

HEADQUARTERS LIST

O'Daniel Gravel, Inc.*

P.O. Box 860
Maud, Oklahoma 74854
TEL: (405) 374-2205 FAX:
ESTABLISHED: No Data
CONTACT: Curtis O'Daniel
COUNTIES: Pottawatomie
PRODUCT: Gravel
PRODUCTION: 1991, 1992

Oklahoma Brick Corporation Div. of Boral Bricks, Inc.

P.O. Box 75368
Oklahoma City, Oklahoma 73147
TEL: (405) 364-3056 FAX:
ESTABLISHED: No Data
CONTACT: S. Elvis Deadman
COUNTIES: Canadian, Muskogee
PRODUCT: Clay and shale--brick
PRODUCTION: 1991, 1992

Orange and Sons Trucking Company:

RR 2, Box 118A
Spencer, Oklahoma 73084
TEL: (405) 769-4941 FAX:
ESTABLISHED: 1978
CONTACT: Joe Willie Orange, Sr., Owner
COUNTIES: Oklahoma
PRODUCT: Clay and Shale
PRODUCTION: 1991, 1992

Osburn & Johnson Sand & Gravel*

RR 3, Box 453
Tahlequah, Oklahoma 74464
TEL: (918) 456-6826 FAX:
ESTABLISHED: No Data
CONTACT: C. E. Osburn, C. Johnson
COUNTIES: Cherokee
PRODUCT: Sand and Gravel
PRODUCTION: No Record

Overland Corporation*

P.O. Box 672
Ardmore, Oklahoma 73402
TEL: (405) 223-8432 FAX:
ESTABLISHED: No Data
CONTACT: Paul Chichester
COUNTIES: Carter
PRODUCT: Sand
PRODUCTION: No Record

Ozark Materials*

RR 2, Box 365
Salina, Oklahoma 74365
TEL: (918) 434-6180 FAX:
ESTABLISHED: No Data
CONTACT: Lewis Morehead
COUNTIES: Mayes
PRODUCT: Sand and Gravel
PRODUCTION: 1991, 1992

P & K Company, Ltd./See Heatherly Mining, Inc.

P.O. Box 550
Henryetta, Oklahoma 74437
TEL: (918) 652-2547 FAX: (918) 652-2548
ESTABLISHED: 1971
CONTACT: G. Matthew Richardson, President
COUNTIES: Le Flore, Muskogee, Okmulgee, Sequoyah
PRODUCT: Coal, Limestone, Shale
PRODUCTION: 1991, 1992

Paramount Corporation

P.O. Box 472066
Tulsa, Oklahoma 74147
TEL: (303) 792-5508 FAX: (303) 792-5510
ESTABLISHED: 1988
CONTACT: Larry Harkins, President
COUNTIES: Rogers
PRODUCT: Coal
PRODUCTION: No Record

Parks Concrete Company*

HC 66, Box 500
Hominy, Oklahoma 74035
TEL: (918) 885-4416 FAX:
ESTABLISHED: No Data
CONTACT: John Parks
COUNTIES: Osage
PRODUCT: Limestone
PRODUCTION: No Record

Pat Engel Sand*

P.O. Box 1504
Ada, Oklahoma 74820
TEL: (405) 332-8189 FAX:
ESTABLISHED: No Data
CONTACT: Pat Engel
COUNTIES: Pontotoc
PRODUCT: Sand
PRODUCTION: 1991, 1992

HEADQUARTERS LIST

Patch Coal Company

P.O. Box 295
Welch, Oklahoma 74369
TEL: (918) 788-3315 FAX:
ESTABLISHED: 1980
CONTACT: Doug Cook, Vice President
COUNTIES: Craig
PRODUCT: Bituminous coal
PRODUCTION: 1991, 1992

Patterson Sand Company*

6533 N.W. 11th
Oklahoma City, Oklahoma 73127
TEL: (405) 789-7426 FAX:
ESTABLISHED: No Data
CONTACT: Keith Patterson
COUNTIES: Oklahoma
PRODUCT: Sand
PRODUCTION: 1991

Paul Bogle*

RR 2, Box 341
Vinita, Oklahoma 74301
TEL: FAX:
ESTABLISHED: No Data
CONTACT: Paul Bogle
COUNTIES: Mayes
PRODUCT: Sand and Gravel
PRODUCTION: 1992

Pavers, Inc.*

P.O. Box 509
Davis, Oklahoma 73030
TEL: (405) 369-2393 FAX:
ESTABLISHED: No Data
CONTACT: Ron Gillihan
COUNTIES: Murray
PRODUCT: Sand
PRODUCTION: No Record

Peabody Coal Company

1951 Barrett Court
Henderson, Kentucky 42420
TEL: (502) 827-0800 FAX: (502) 827-6166
ESTABLISHED: No Data
CONTACT: R. McAhron, Manager,
Environmental Affairs
COUNTIES: Craig, Nowata
PRODUCT: Coal
PRODUCTION: 1991

Pearson Soil Bank*

12495 South 193rd East Avenue
Broken Arrow, Oklahoma 74025
TEL: (918) 258-6465 FAX:
ESTABLISHED: No Data
CONTACT: Jack Pearson
COUNTIES: Wagoner
PRODUCT: Clay
PRODUCTION: No Record

Peerless Materials Company*

Star Route
Lenapah, Oklahoma 74042
TEL: (918) 468-2188 FAX:
ESTABLISHED: No Data
CONTACT: Ernest Krenz
COUNTIES: Craig, Nowata
PRODUCT: Limestone
PRODUCTION: 1991, 1992

Phoenix Coal Sales, Inc.

P.O. Box 498
Vinita, Oklahoma 74301
TEL: (918) 256-7874 FAX: (918) 256-3585
ESTABLISHED: 1988
CONTACT: Robert I. Hartley, President
COUNTIES: Craig
PRODUCT: Coal
PRODUCTION: No Record

Phoenix Mineral Company, Inc.*

P.O. Box 346
Vinita, Oklahoma 74301
TEL: FAX:
ESTABLISHED: No Data
CONTACT:
COUNTIES: Craig
PRODUCT: Coal
PRODUCTION: 1991, 1992

Pioneer Aggregates, Inc.*

P.O. Box 1887
Liberal, Kansas 67905
TEL: (316) 624-7562 FAX:
ESTABLISHED: No Data
CONTACT: Wesley Carlile
COUNTIES: Beaver
PRODUCT: Sand and Gravel
PRODUCTION: 1991, 1992

HEADQUARTERS LIST

Pontotoc Stone Company*

617 S. Littler
Edmond, Oklahoma 73034
TEL: (405) 842-5845 FAX:
ESTABLISHED: No Data
CONTACT: Sherry Rickburg
COUNTIES: Johnston
PRODUCT: Limestone:--building
PRODUCTION: 1991, 1992

Popejoy Construction Company, Inc.*

P.O. Box 385
Ulysses, Kansas 65880
TEL: (316) 356-3006 FAX:
ESTABLISHED: No Data
CONTACT: Donald Popejoy
COUNTIES: Texas
PRODUCT: Sand
PRODUCTION: No Record

Primrose Construction

P.O. Box 96
Davis, Oklahoma 73030
TEL: (405) 369-2673 FAX:
ESTABLISHED: 1968
CONTACT: Joe Primrose, Owner
COUNTIES: Murray
PRODUCT: Sand
PRODUCTION: 1991, 1992

Pritchett Trucking Company*

P.O. Box 1490
Pryor, Oklahoma 74362
TEL: (918) 825-2811 FAX:
ESTABLISHED: No Data
CONTACT: Leon Pritchett
COUNTIES: Mayes
PRODUCT: Gravel
PRODUCTION: 1991

Pryor Sand

P.O. Box 117
Whitefield, Oklahoma 74472
TEL: (918) 484-2150 FAX:
ESTABLISHED: 1979
CONTACT: Thomas Pryor
COUNTIES: Muskogee
PRODUCT: Sand:--concrete, fill, masonry
PRODUCTION: 1991, 1992

Pryor Stone Company*

P.O. Box 968
Pryor, Oklahoma 74362
TEL: (918) 825-3370 FAX:
ESTABLISHED: No Data
CONTACT: W. L. Kemp, Jr.
COUNTIES: Mayes
PRODUCT: Limestone
PRODUCTION: 1991, 1992

Quality Rock, Inc.

P.O. Box 1406
Idabel, Oklahoma 74745
TEL: (405) 286-7715 FAX:
ESTABLISHED: 1979
CONTACT: Jan Storey, President
COUNTIES: McCurtain
PRODUCT: Limestone:--aggregate, aglime
PRODUCTION: 1991, 1992

Quickway Excavating Company*

(No Address)
TEL: FAX:
ESTABLISHED: No Data
CONTACT:
COUNTIES: Oklahoma
PRODUCT: Select Materials
PRODUCTION: 1991, 1992

R & D Sand Company*

2317 Foliage Drive
Ada, Oklahoma 74820
TEL: (405) 332-5281 FAX:
ESTABLISHED: No Data
CONTACT: Rudy D. Newton
COUNTIES: Pontotoc
PRODUCT: Sand
PRODUCTION: 1991

Rains Backhoe Service*

604 N. Broadway
Broken Bow, Oklahoma 74728
TEL: (405) 584-6968 FAX:
ESTABLISHED: No Data
CONTACT: D. T. Rains
COUNTIES: McCurtain
PRODUCT: Sand and Gravel:--fill
PRODUCTION: 1991, 1992

HEADQUARTERS LIST

Ralph Rickner*

14376 S. Mingo
Bixby, Oklahoma 74008
TEL: (918) 369-2485 FAX:
ESTABLISHED: No Data
CONTACT: Ralph Rickner
COUNTIES: Tulsa
PRODUCT: Sand
PRODUCTION: 1991, 1992

Ranchers Coal, Inc.

P.O. Box 127
Welch, Oklahoma 74369
TEL: (918) 540-2609 FAX: (918) 540-2609
ESTABLISHED: 1980
CONTACT: James Q. Race, President
COUNTIES: Craig, Haskell
PRODUCT: Coal
PRODUCTION: No Record

Ray E. Brewer*

RR 4, Box 430
McAlester, Oklahoma 74501
TEL: (918) 423-0161 FAX:
ESTABLISHED: No Data
CONTACT: Ray E. Brewer
COUNTIES: Pittsburg
PRODUCT: Sand
PRODUCTION: 1991, 1992

Raymond Butler Sand and Trucking

7321 S.W. 15th Street
Oklahoma City, Oklahoma 73128
TEL: (405) 495-2513 FAX:
ESTABLISHED: 1976
CONTACT: Raymond Butler, Owner
COUNTIES: Oklahoma
PRODUCT: Sand--fill
PRODUCTION: 1991, 1992

Red River County*

(No Address)
TEL: FAX:
ESTABLISHED: No Data
CONTACT:
COUNTIES: McCurtain
PRODUCT: Gravel
PRODUCTION: No Record

Red River Materials*

RR 1, Box 124
Garvin, Oklahoma 74945
TEL: (405) 286-5503 FAX:
ESTABLISHED: No Data
CONTACT: Curtis Carter
COUNTIES: McCurtain
PRODUCT: Sand and Gravel
PRODUCTION: 1991, 1992

Renfro Sand and Concrete Company

P.O. Box 124
Ralston, Oklahoma 74650
TEL: (918) 738-4397 FAX:
ESTABLISHED: 1955
CONTACT: Sam M. Renfro, Sr., Owner
COUNTIES: Osage, Pawnee
PRODUCT: Sand--concrete
PRODUCTION: 1991, 1992

Republic Gypsum Company

P.O. Box 750
Dallas, Texas 75221
TEL: (214) 272-0441 FAX: (214) 272-7289
ESTABLISHED: 1964
CONTACT: Odell Miranda, Superintendent
COUNTIES: Greer, Jackson
PRODUCT: Gypsum--wallboard
PRODUCTION: 1991, 1992

Rhoades' Sand

P.O. Box 71
Stigler, Oklahoma 74462
TEL: (918) 967-4328 FAX:
ESTABLISHED: 1984
CONTACT: Haskell L. Rhoades, Owner
COUNTIES: Haskell
PRODUCT: Sand--fill
PRODUCTION: 1991, 1992

Richard Drake Construction*

P.O. Box 520
Powderly, Texas 75473
TEL: (214) 732-4451 FAX:
ESTABLISHED: No Data
CONTACT: Richard Drake
COUNTIES: Choctaw
PRODUCT: Sand
PRODUCTION: 1991, 1992

HEADQUARTERS LIST

Richard Harnage*

(No Address)

TEL: FAX:
ESTABLISHED: No Data
CONTACT:
COUNTIES: Muskogee
PRODUCT: Dirt
PRODUCTION: No Record

Rick Schweitzer Gypsum and Lime*

RR 2, Box 134

Okarche, Oklahoma 73762

TEL: (405) 263-7967 FAX:
ESTABLISHED: No Data
CONTACT: Rick Schweitzer
COUNTIES: Canadian
PRODUCT: Gypsum
PRODUCTION: 1992

Riverside Sand Company

RR 2, Box 222F

Jones, Oklahoma 73049

TEL: (405) 771-3296 FAX:
ESTABLISHED: 1988
CONTACT: Mike Stephens, Owner/Operator
COUNTIES: Oklahoma
PRODUCT: Dirt; Sand
PRODUCTION: 1991, 1992

Robert P. Livingston*

1107 W. Stonewall

McAlester, Oklahoma 74501

TEL: (918) 423-5682 FAX:
ESTABLISHED: No Data
CONTACT: Robert P. Livingston
COUNTIES: Pittsburg
PRODUCT: Sand
PRODUCTION: 1991

Robert R. Behne Sand Company

231 Circle Drive

Guymon, Oklahoma 73942

TEL: (405) 338-3128 FAX:
ESTABLISHED: 1974
CONTACT: Robert R. Behne, Owner/Operator
COUNTIES: Texas
PRODUCT: Sand:--concrete, fill, masonry
PRODUCTION: 1991, 1992

Robert Symes*

(No Address)

TEL: FAX:
ESTABLISHED: No Data
CONTACT:
COUNTIES: Oklahoma
PRODUCT: Select Materials
PRODUCTION: 1991, 1992

Rock and Hauling*

(No Address)

TEL: FAX:
ESTABLISHED: No Data
CONTACT: Gary W. Price
COUNTIES: Hughes
PRODUCT: Dirt; Rock
PRODUCTION: No Record

Rock Island Stone Company*

RR 1, Box 214

Cameron, Oklahoma 74932

TEL: (918) 654-3554 FAX:
ESTABLISHED: No Data
CONTACT: Gerold Quisenberry
COUNTIES: Le Flore
PRODUCT: Stone:--building
PRODUCTION: 1991

Rock Producers, Inc.

P.O. Box 126

Spiro, Oklahoma 74959-0126

TEL: (918) 962-2496 FAX: (918) 962-3272
ESTABLISHED: 1988
CONTACT: Daryl Jackson, President
COUNTIES: Le Flore
PRODUCT: Sandstone:--construction aggregate;
Sand and Gravel
PRODUCTION: 1991, 1992

Ron Holman*

(No Address)

TEL: FAX:
ESTABLISHED: No Data
CONTACT:
COUNTIES: Tulsa
PRODUCT: Dirt
PRODUCTION: No Record

Rother Gypsum*

RR 2, Box 174

Okarche, Oklahoma 73762

TEL: (405) 263-7678 FAX:
ESTABLISHED: No Data
CONTACT: Edward Rother
COUNTIES: Blaine, Kingfisher
PRODUCT: Gypsum
PRODUCTION: 1991

Rowe Sand & Gravel*

(No Address)

TEL: FAX:
ESTABLISHED: No Data
CONTACT:
COUNTIES: Johnston
PRODUCT: Sand and Gravel
PRODUCTION: No Record

HEADQUARTERS LIST

Roy Duke*

(No Address)

TEL: FAX:

ESTABLISHED: No Data

CONTACT:

COUNTIES: McIntosh

PRODUCT: Shale

PRODUCTION: No Record

Rustin Concrete

Div. of H. C. Rustin Corporation

P.O. Box 449

Durant, Oklahoma 74702

TEL: (405) 924-3260 FAX:

ESTABLISHED: No Data

CONTACT:

COUNTIES: Bryan, Marshall

PRODUCT: Sand--fill

PRODUCTION: 1991, 1992

Ryals and Stratton Gravel

RR 2, Box 440

Tahlequah, Oklahoma 74464

TEL: (918) 456-0192 FAX:

ESTABLISHED: 1989

CONTACT: Phillip Ryals, Owner

COUNTIES: Cherokee

PRODUCT: Gravel--construction, fill; Topsoil

PRODUCTION: 1991, 1992

S & S Sand*

P.O. Box 338

Vian, Oklahoma 74962

TEL: (918) 773-8613 FAX:

ESTABLISHED: No Data

CONTACT: Richard Smith

COUNTIES: Sequoyah

PRODUCT: Sand

PRODUCTION: 1991, 1992

Sahara Sand Company*

P.O. Box 161

Sand Springs, Oklahoma 74063

TEL: (918) 245-0249 FAX:

ESTABLISHED: No Data

CONTACT: Roy Casey

COUNTIES: Tulsa

PRODUCT: Sand

PRODUCTION: 1992

Sand Dredging Company, Inc.

P.O. Box 1266

Shawnee, Oklahoma 74802

TEL: (405) 944-5577 FAX:

ESTABLISHED: 1983

CONTACT: Floyd Perryman, President

COUNTIES: Seminole

PRODUCT: Sand--class A,
washed construction material

PRODUCTION: 1991, 1992

Sand Springs Sand & Gravel Company*

RR 4, Box 6

Sand Springs, Oklahoma 74063

TEL: (918) 245-3593 FAX:

ESTABLISHED: No Data

CONTACT: Fayelene Hinkle

COUNTIES: Tulsa

PRODUCT: Sand and Gravel

PRODUCTION: 1991, 1992

Sandy Creek Sand & Gravel, Inc.*

P.O. Box 1020

Atoka, Oklahoma 74525

TEL: (405) 889-5625 FAX:

ESTABLISHED: No Data

CONTACT: J. C. Germany

COUNTIES: Atoka

PRODUCT: Sand

PRODUCTION: 1992

Schwarz Ready Mix of OKC, Inc.

P.O. Box 850450

Yukon, Oklahoma 73085

TEL: (405) 354-8824 FAX:

ESTABLISHED: 1982

CONTACT: Gene Schwarz, Vice President

COUNTIES: Canadian, Oklahoma

PRODUCT: Sand--construction

PRODUCTION: 1991, 1992

Seminole Stone Company

RR 1, Box 1652

Oktaha, Oklahoma 74450

TEL: (918) 687-8357 FAX: (918) 687-6536

ESTABLISHED: 1987

CONTACT: William Turner, Operations Manager

COUNTIES: Seminole

PRODUCT: Limestone--crushed, construction

PRODUCTION: 1992

HEADQUARTERS LIST

Sharp Sand Company

P.O. Box 3485
Edmond, Oklahoma 73083
TEL: (405) 396-2953 FAX:
ESTABLISHED: 1983
CONTACT: Donna Sharp, Co-Owner
COUNTIES: Oklahoma
PRODUCT: Sand--concrete, fill, masonry
PRODUCTION: 1991, 1992

Shawnee Sand Company*

P.O. Box 1801
Shawnee, Oklahoma 74801
TEL: (405) 273-7598 FAX:
ESTABLISHED: No Data
CONTACT: Don Hurst
COUNTIES: Pottawatomie
PRODUCT: Sand
PRODUCTION: 1992

Shirley Sand*

P.O. Box 19556
Oklahoma City, Oklahoma 73144
TEL: (405) 691-6272 FAX:
ESTABLISHED: No Data
CONTACT: Carl Shirley
COUNTIES: Cleveland
PRODUCT: Sand; Rock
PRODUCTION: No Record

Shoffner Sand of Oklahoma, Inc.

P.O. Box 863
Edmond, Oklahoma 73083-0863
TEL: (405) 399-9100 FAX:
ESTABLISHED: 1963
CONTACT: Larry E. Shoffner, President
COUNTIES: Oklahoma
PRODUCT: Sand and Gravel--construction sand,
industrial sand
PRODUCTION: No Record

Simpson Properties, Inc.*

P.O. Box 720153
Norman, Oklahoma 73070-4118
TEL: (405) 329-0864 FAX:
ESTABLISHED: No Data
CONTACT: Theron G. Simpson, Jr.
COUNTIES: Cleveland
PRODUCT: Clay and Shale
PRODUCTION: 1991, 1992

Sober Bros., Inc.

RR 2, Box 35
Ponca City, Oklahoma 74601
TEL: (405) 765-5503 FAX: (405) 767-8829
ESTABLISHED: 1945
CONTACT: Richard Sober, Vice President
COUNTIES: Kay
PRODUCT: Sand and Gravel--concrete aggregate,
fill sand, topsoil
PRODUCTION: 1991, 1992

Sooner Rock and Sand Company, Inc.

P.O. Box 1549
Norman, Oklahoma 73070
TEL: (405) 360-4620 FAX:
ESTABLISHED: 1977
CONTACT: Glenn Odell, General Manager
COUNTIES: Delaware, Murray
PRODUCT: Limestone--crushed
PRODUCTION: 1991, 1992

Sooner Sand Plant, Inc.*

2200 N. Sooner Road
Oklahoma City, Oklahoma 73111
TEL: (405) 427-0505 FAX:
ESTABLISHED: No Data
CONTACT: Roy Lee Armstrong
COUNTIES: Oklahoma
PRODUCT: Sand
PRODUCTION: 1991, 1992

Sooner Shale Pit*

1701 S.E. 25th
Oklahoma City, Oklahoma 73129
TEL: (405) 672-4747 FAX:
ESTABLISHED: No Data
CONTACT: Tom Estell
COUNTIES: Cleveland
PRODUCT: Dirt; Sand
PRODUCTION: 1991

Souter Construction Company*

P.O. Box 876
Conway, Arkansas 73032
TEL: (501) 354-0137 FAX:
ESTABLISHED: No Data
CONTACT: Billy Duffield
COUNTIES: Wagoner
PRODUCT: Limestone
PRODUCTION: No Record

HEADQUARTERS LIST

Southwest Sand and Gravel, Inc.

RR 1, Box 108
Waurika, Oklahoma 73573
TEL: (405) 228-3552 FAX: (405) 228-3554
ESTABLISHED: 1985
CONTACT: Garry D. Allen, Plant Manager
COUNTIES: Jefferson
PRODUCT: Sand:--concrete, fill, masonry;
Gravel:--concrete, pea
PRODUCTION: 1991, 1992

Southwestern Granite Supply, Inc.*

P.O. Box 307
Snyder, Oklahoma 73566
TEL: FAX:
ESTABLISHED: No Data
CONTACT:
COUNTIES: Kiowa
PRODUCT: Granite
PRODUCTION: 1991, 1992

Southwestern State Sand Corp.*

P.O. Box 144
Lawton, Oklahoma 73502
TEL: (405) 353-6900 FAX:
ESTABLISHED: No Data
CONTACT: Mattie Boyles
COUNTIES: Tillman
PRODUCT: Sand
PRODUCTION: 1991, 1992

Spiro Sand Company*

P.O. Box 241
Spiro, Oklahoma 74959
TEL: (918) 962-3491 FAX:
ESTABLISHED: No Data
CONTACT: Bob Stewart
COUNTIES: Le Flore
PRODUCT: Sand and Gravel
PRODUCTION: 1991, 1992

St. Clair Lime Company

P.O. Box 894
Oklahoma City, Oklahoma 73101-0894
TEL: (405) 232-0168 FAX: (405) 232-1562
ESTABLISHED: 1935
CONTACT: S.F. Dunlap, General Manager
COUNTIES: Sequoyah
PRODUCT: Limestone:--crushed, quicklime,
hydrated lime
PRODUCTION: 1991, 1992

Standard Industries/Div. of APAC-Oklahoma, Inc.

3605 N. 129th E. Ave.
Tulsa, Oklahoma 74158
TEL: (918) 438-2020 FAX: (918) 438-5826
ESTABLISHED: 1953
CONTACT: Bill J. Shafer, Vice President
COUNTIES: Kay, Mayes, Tulsa
PRODUCT: Limestone:--crushed, construction materials
PRODUCTION: 1991, 1992

Stewart Stone, Inc.

P.O. Box 179
Pawnee, Oklahoma 74058
TEL: (918) 454-2291 FAX:
ESTABLISHED: 1956
CONTACT: Larry Stewart, Vice President
COUNTIES: Pawnee, Payne
PRODUCT: Limestone:--crushed
PRODUCTION: 1991, 1992

Stigler Stone Company, Inc.*

RR 3, Box 90
Stigler, Oklahoma 74462
TEL: (918) 967-3316 FAX:
ESTABLISHED: No Data
CONTACT: Rick Bumpers
COUNTIES: Haskell
PRODUCT: Limestone:--building, crushed
PRODUCTION: 1991, 1992

Stillwater Sand and Gravel Company

P.O. Box 2204
Stillwater, Oklahoma 74076
TEL: (405) 377-4050 FAX:
ESTABLISHED: 1985
CONTACT: Paul L. Weber, Manager
COUNTIES: Payne
PRODUCT: Sand:--fill
PRODUCTION: 1991, 1992

Stokes Transit Mix, Inc.*

P.O. Box 787
Duncan, Oklahoma 73533
TEL: (405) 255-1716 FAX:
ESTABLISHED: No Data
CONTACT: Fallis A. Beall
COUNTIES: Stephens
PRODUCT: Sand:--fill
PRODUCTION: 1991, 1992

HEADQUARTERS LIST

Stratford Sand and Gravel

RR 1, Box 106
Stratford, Oklahoma 74872
TEL: (405) 759-3440 FAX:
ESTABLISHED: 1984
CONTACT: Delbert Casey, Owner
COUNTIES: McClain
PRODUCT: Sand:--blasting, filter, masonry;
Gravel:--decorative, well pack
PRODUCTION: No Record

Stringfellow and Sons, Inc.*

P.O.Box 551
Colbert, Oklahoma 74733
TEL: (405) 434-5432 FAX:
ESTABLISHED: No Data
CONTACT: Joel Stringfellow
COUNTIES: Bryan
PRODUCT: Sand and Gravel
PRODUCTION: 1991, 1992

Sugar Loaf Quarries, Inc.

P.O. Box 469
Shady Point, Oklahoma 74956-0469
TEL: (918) 647-4244 FAX:
ESTABLISHED: 1988
CONTACT: Shanti Vincent, Office Manager
COUNTIES: Le Flore
PRODUCT: Sandstone:--building, dimension,
flagstone, pavers
PRODUCTION: No Record

Sun Ranch

RR 5, Box 181, 6732 SW 134th
Oklahoma City, Oklahoma 73173
TEL: (405) 745-3256 FAX: (405) 745-4613
ESTABLISHED: 1984
CONTACT: Stanley W. Dobbs, Partner
COUNTIES: Cleveland
PRODUCT: Sand and road base
PRODUCTION: No Record

Sunny Valley Sand Company

4501 72nd Ave., N.W.
Norman, Oklahoma 73072
TEL: (405) 360-9128 FAX:
ESTABLISHED: 1988
CONTACT: Tom Welch, Owner
COUNTIES: Cleveland
PRODUCT: Sand:--construction, fill; Topsoil
PRODUCTION: 1992

T & R Trucking

RR 2, Box 18A
Purcell, Oklahoma 73080
TEL: (405) 527-2790 FAX:
ESTABLISHED: 1986
CONTACT: Raymond R. Cobb
COUNTIES: McClain
PRODUCT: Sand:--fill
PRODUCTION: 1991, 1992

T. L. Bryan*

(No Address)
TEL: FAX:
ESTABLISHED: No Data
CONTACT:
COUNTIES: Cherokee
PRODUCT: Gravel; Dirt
PRODUCTION: No Record

T.D.M. Rock Quarry*

RR 5, Box 291
McAlester, Oklahoma 74501
TEL: (918) 423-8399 FAX:
ESTABLISHED: No Data
CONTACT: Dennis Mason
COUNTIES: Pittsburg
PRODUCT: Limestone:--building
PRODUCTION: 1991, 1992

Temple-Inland Forest Products Corporation

P.O. Box 1270
West Memphis, Arkansas 72303
TEL: (501) 732-1050 FAX: (501) 732-1302
ESTABLISHED: 1972
CONTACT: James W. McNeer, Jr., Plant Manager
COUNTIES: Comanche
PRODUCT: Gypsum
PRODUCTION: 1991, 1992

Texas Granite Corp.*

202 South 3rd Avenue
Cold Spring, Minnesota 56320
TEL: FAX:
ESTABLISHED: No Data
CONTACT:
COUNTIES: Greer, Kiowa
PRODUCT: Granite
PRODUCTION: 1992

HEADQUARTERS LIST

Texoma Materials*

RR 1, Box 297
Caddo, Oklahoma 74729
TEL: (405) 367-2339 FAX:
ESTABLISHED: No Data
CONTACT: Howard Penz
COUNTIES: Bryan
PRODUCT: Limestone
PRODUCTION: 1991, 1992

The Cummins Construction Company, Inc.

P.O. Box 748
Enid, Oklahoma 73702
TEL: (918) 245-9644 FAX: (918) 245-2274
ESTABLISHED: No Data
CONTACT: Betty Thomas, Office Manager
COUNTIES: Creek, Pontotoc, Tulsa
PRODUCT: Sand:--asphalt, construction
PRODUCTION: 1991, 1992

The Karlin Company, Inc.

RR 1, Box 25
Hydro, Oklahoma 73048
TEL: (405) 542-6991 FAX:
ESTABLISHED: 1970
CONTACT: Bob Karlin, President
COUNTIES: Caddo
PRODUCT: Sand:--concrete, fill, masonry;
Gravel:--pea, native rock; Dirt
PRODUCTION: No Record

The Quapaw Company

P.O. Box 609
Stillwater, Oklahoma 74076
TEL: (405) 377-9240 FAX:
ESTABLISHED: 1950
CONTACT: Tom Kiser, Superintendent
COUNTIES: Creek, Pawnee
PRODUCT: Limestone:--aglime, aggregate,
roadstone; Sand and Gravel:
--asphalt, fill sand
PRODUCTION: 1991, 1992

Thompson Trenching dba Aggregate Materials*

RR 2, Box 18A
Yukon, Oklahoma 73099
TEL: (405) 354-2561 FAX:
ESTABLISHED: No Data
CONTACT: Robert C. Thomson
COUNTIES: Greer
PRODUCT: Limestone
PRODUCTION: 1991, 1992

Throop Construction Company, Inc.*

P.O. Box 3439
Ponca City, Oklahoma 74601
TEL: (405) 765-3645 FAX:
ESTABLISHED: No Data
CONTACT: James Throop
COUNTIES: Kay
PRODUCT: Sand; Dirt
PRODUCTION: 1991, 1992

Timmy Shawhart*

112 North 2nd
Hugo, Oklahoma 74743
TEL: (405) 326-3206 FAX:
ESTABLISHED: No Data
CONTACT: Timmy Shawhart
COUNTIES: Choctaw
PRODUCT: Sand and Gravel
PRODUCTION: 1991, 1992

Tissington and Stipe Sand Company

P.O. Box 20
McAlester, Oklahoma 74502
TEL: (918) 423-1415 FAX:
ESTABLISHED: No Data
CONTACT: Verneda Craig, Bookkeeper
COUNTIES: Pittsburg
PRODUCT: Sand:--asphalt
PRODUCTION: 1991, 1992

Tom M. Thompson*

(No Address)
TEL: FAX:
ESTABLISHED: No Data
CONTACT:
COUNTIES: Love
PRODUCT: Gravel
PRODUCTION: No Record

Tonto Construction, Inc.*

RR 1, Box 442A
Muskogee, Oklahoma 74401
TEL: (918) 682-6762 FAX:
ESTABLISHED: No Data
CONTACT: Larry Leatherman
COUNTIES: Muskogee
PRODUCT: Shale
PRODUCTION: 1991, 1992

Tony Farley Trucking*

(No Address)
TEL: FAX:
ESTABLISHED: No Data
CONTACT: Tony Farley
COUNTIES: Pittsburg
PRODUCT: Sand:--fill
PRODUCTION: No Record

HEADQUARTERS LIST

Tri-C Energy, Inc.

P.O. Box 266
Adair, Oklahoma 74330
TEL: (918) 785-2605 FAX:
ESTABLISHED: 1991
CONTACT: Billy Don Couch, President
COUNTIES: Craig
PRODUCT: Coal
PRODUCTION: No Record

Tri-Sand, Inc.

P.O. Box 1753
Enid, Oklahoma 73702
TEL: (405) 237-7475 FAX:
ESTABLISHED: 1962
CONTACT: Frances Childs, Secretary
COUNTIES: Garfield
PRODUCT: Sand:--construction, fill
PRODUCTION: 1991, 1992

Tri-State Aggregates

RR 5, Box 799
Joplin, Missouri 64801
TEL: (918) 540-2728 FAX:
ESTABLISHED: 1987
CONTACT: Jim Wade, Owner-Operator
COUNTIES: Ottawa
PRODUCT: Sand and Gravel:--sized
PRODUCTION: No Record

Triad Mining Consultants

P.O. Box 1507
Pittsburg, Kansas 66762
TEL: (316) 231-5660 FAX:
ESTABLISHED: 1986
CONTACT: Dennis R. Meier, Owner
COUNTIES: Pittsburg
PRODUCT: Engineering services:--mine planning,
bonding, reclamation
PRODUCTION: No Record

Turpin Bros.*

Star Route, Box 48
Calvin, Oklahoma 74531
TEL: (405) 645-2360 FAX:
ESTABLISHED: No Data
CONTACT: Elvin Turpin
COUNTIES: Hughes
PRODUCT: Sand
PRODUCTION: 1991, 1992

U. S. Pollution Control, Inc.*

515 W. Green Road
Houston, Texas 77067
TEL: (713) 775-7800 FAX:
ESTABLISHED: No Data
CONTACT: William H. Shea, Jr.
COUNTIES: Major
PRODUCT: Sand; Clay
PRODUCTION: 1991, 1992

U.S. Silica Company

P.O. Box 187
Beckeley Springs, West Virginia 25411
TEL: (304) 258-2500 FAX: (304) 258-3500
ESTABLISHED: 1902
CONTACT: Jack M. Pryor, P.E., Mgr., Environ. Affairs
COUNTIES: Johnston
PRODUCT: Sand:--industrial
PRODUCTION: 1991, 1992

UNIMIN Corporation

258 Elm Street
New Canaan, Connecticut 06840
TEL: (203) 966-8880 FAX: (203) 966-3453
ESTABLISHED: No Data
CONTACT: Bill Allen, Customer Service
COUNTIES: Johnston, Pontotoc
PRODUCT: Dolomite; Silica Sand:--industrial minerals
PRODUCTION: 1991, 1992

United States Gypsum Corp.

101 S. Wacker Drive
Chicago, Illinois 60606-4385
TEL: (312) 606-4124 FAX:
ESTABLISHED: 1912
CONTACT: Matthew Gonring, Director Public Relations
COUNTIES: Blaine
PRODUCT: Gypsum:--plasters, sheetrock, wallboard
PRODUCTION: 1991, 1992

Unlimited Materials & Construction*

RR 1, Box 62
Calera, Oklahoma 74730
TEL: (405) 296-2134 FAX:
ESTABLISHED: No Data
CONTACT: Ricky Mattingly
COUNTIES: Bryan
PRODUCT: Sand and Gravel
PRODUCTION: 1991, 1992

HEADQUARTERS LIST

Valley Sand Company

(No Address)

TEL: FAX:

ESTABLISHED: No Data

CONTACT:

COUNTIES: Cleveland

PRODUCT:

PRODUCTION: No Record

Vance McGill*

RR 1, Box 758

Marietta, Oklahoma 73448

TEL: (405) 276-3283 FAX:

ESTABLISHED: No Data

CONTACT: Vance McGill

COUNTIES: Love

PRODUCT: Sand

PRODUCTION: No Record

Vanderburg Sand

4700 S. Jenkins

Norman, Oklahoma 73072

TEL: (405) 321-6126 FAX:

ESTABLISHED: 1983

CONTACT: W.E. Vanderburg, Owner

COUNTIES: Cleveland

PRODUCT: Sand--fill

PRODUCTION: 1991, 1992

Vinita Rock Company:

P.O. Box 358

Vinita, Oklahoma 74301

TEL: (918) 256-7853 FAX:

ESTABLISHED: 1975

CONTACT: Mike Lair

COUNTIES: Craig

PRODUCT: Limestone--aglime, concrete and
asphalt aggregate, roadstone

PRODUCTION: 1991, 1992

VK Blasting & Explosives*

RR 1, Box 17

Cashion, Oklahoma 73016

TEL: (405) 433-2530

FAX:

ESTABLISHED: No Data

CONTACT: William Kerner

COUNTIES: Canadian

PRODUCT: Shale

PRODUCTION: 1991

W & W Trucking, Inc.

710 North Birch

Broken Arrow, Oklahoma 74012

TEL: (918) 258-1056 FAX:

ESTABLISHED: 1975

CONTACT: Ralph J. Watts, President

COUNTIES: Tulsa

PRODUCT: Sand--fill; Dirt--fill; Loam

PRODUCTION: 1991, 1992

Warbonnet Sand Company*

487 East K Place

Jenks, Oklahoma 74037

TEL: (918) 299-4491 FAX:

ESTABLISHED: No Data

CONTACT: Joe A. Grider

COUNTIES: Tulsa

PRODUCT: Sand--fill

PRODUCTION: 1991, 1992

Watkins Sand Company*

P.O. Box 687

Bixby, Oklahoma 74008

TEL: (918) 584-1563 FAX:

ESTABLISHED: No Data

CONTACT: Frank Watkins

COUNTIES: Tulsa

PRODUCT: Sand; Dirt

PRODUCTION: 1991, 1992

Western Oklahoma Sand and Gravel Co., Inc.

P.O. Box 807

Woodward, Oklahoma 73802

TEL: (405) 256-8835 FAX:

ESTABLISHED: 1989

CONTACT: Wilbur P. Drake, President

COUNTIES: Dewey

PRODUCT: Sand and Gravel; Rock

PRODUCTION: 1991, 1992

Western Plains Material

P.O. Box 979

Weatherford, Oklahoma 73096

TEL: (405) 772-2592 FAX: (405) 772-2689

ESTABLISHED: 1981

CONTACT: Mike Shore, Sales Manager

COUNTIES: Blaine, Caddo, Custer, Major, Woodward

PRODUCT: Gypsum--construction, chemical;
Anhydrite

PRODUCTION: 1991, 1992

HEADQUARTERS LIST

Western Rock Products Inc.

P.O. Box 27019
Albuquerque, New Mexico 87125
TEL: (505) 888-3815 FAX: (505) 881 2609
ESTABLISHED: 1984
CONTACT: Terry S. Roe, Administrative Manager
COUNTIES: Dewey, Murray
PRODUCT: Limestone; Rhyolite--construction
aggregate, railroad ballast, rip rap;
Dolomite
PRODUCTION: 1991, 1992

White Oak Construction*

RR 2, Box 68
Broken Bow, Oklahoma 74728
TEL: (405) 584-6900 FAX:
ESTABLISHED: No Data
CONTACT:
COUNTIES: McCurtain
PRODUCT: Gravel; Fill
PRODUCTION: 1991, 1992

White Sand, Inc.

P.O. Box 26048
Oklahoma City, Oklahoma 73126
TEL: (405) 235-9511 FAX:
ESTABLISHED: No Data
CONTACT: Joe Sher
COUNTIES: Oklahoma
PRODUCT: Sand
PRODUCTION: 1991, 1992

Wilkin's Sand & Gravel*

712 Cherry N.W.
Ardmore, Oklahoma 73401
TEL: (405) 226-0530 FAX:
ESTABLISHED: No Data
CONTACT: Jimmy W. Wilkins
COUNTIES: Carter
PRODUCT: Sand
PRODUCTION: No Record

Willis--Oklahoma Red Granite, Inc.

P.O. Box 867
Granite, Oklahoma 73547
TEL: (405) 535-2184 FAX:
ESTABLISHED: 1902
CONTACT: John Hickerson, General Manager
COUNTIES: Greer
PRODUCT: Granite--dimension, monument
PRODUCTION: 1991, 1992

Wilson Sand*

P.O. Box 162
Choctaw, Oklahoma 73030
TEL: (405) 390-8415 FAX:
ESTABLISHED: No Data
CONTACT: William P. Wilson
COUNTIES: Oklahoma
PRODUCT: Sand
PRODUCTION: No Record

Winters' Trucking and Sand, Dirt and Gravel

P.O. Box 284
Sulphur, Oklahoma 73086
TEL: (405) 622-3671 FAX:
ESTABLISHED: 1984
CONTACT: Ken Winters, Owner
COUNTIES: Murray
PRODUCT: Sand; Gravel; Dirt; Topsoil
PRODUCTION: No Record

Woods Backhoe Service

P.O. Box 686
Holdenville, Oklahoma 74848
TEL: (405) 379-3598 FAX:
ESTABLISHED: No Data
CONTACT: Louis Woods, Owner/Operator
COUNTIES: Hughes
PRODUCT: Sand
PRODUCTION: 1991, 1992

Woods Dirt Contractors

P.O. Box 2442
Ada, Oklahoma 74820
TEL: (405) 436-0666 FAX:
ESTABLISHED: 1987
CONTACT: Kathy Woods, Office Manager
COUNTIES: Coal
PRODUCT: Shale--pit run
PRODUCTION: 1991, 1992

Woodward Iodine

P.O. Box 1245
Woodward, Oklahoma 73802
TEL: (405) 254-3311 FAX: (405) 254-3244
ESTABLISHED: 1982
CONTACT: Richard Cook, President
COUNTIES: Woodward
PRODUCT: Iodine
PRODUCTION: 1991, 1992

HEADQUARTERS LIST

Yampa Resource Associates, Inc.

P.O. Box 1507
Pittsburg, Kansas 66762

TEL: (316) 231-5660 FAX:

ESTABLISHED: 1989

CONTACT: Dennis R. Meier, President

COUNTIES: Pittsburg

PRODUCT: Engineering services:--mine planning,
bonding, reclamation

PRODUCTION: No Record

Yocham Sand Company*

P.O. Box 745
Coweta, Oklahoma 74429

TEL: (918) 486-2159 FAX:

ESTABLISHED: No Data

CONTACT: Michael Ray Yocham

COUNTIES: Wagoner

PRODUCT: Sand

PRODUCTION: 1991, 1992

Youngman Materials, Inc.*

P.O. Box 647
Eufaula, Oklahoma 74432

TEL: (918) 689-3361 FAX:

ESTABLISHED: No Data

CONTACT: Kenneth Powell

COUNTIES: McIntosh

PRODUCT: Sandstone

PRODUCTION: 1991, 1992

MINE LIST

A & A Equipment*

MINE:
LOCATION: Carter County,
NW Sec. 25, T4S, R2E
MANAGER:
TITLE:
ADDRESS:
TEL: FAX:
GEOLOGIC SOURCE:
COMMODITY: Sand
PLANT:
TYPE OF MINE:
MINING METHOD:
ANNUAL PROD. CAPACITY: No Data
NO. OF EMPLOYEES: No Data
PRODUCTS:
TRANSPORT:

A.C.& D. Sand*

MINE:
LOCATION: Pottawatomie County,
Sec. 27, T11N, R4E
MANAGER:
TITLE:
ADDRESS:
TEL: FAX:
GEOLOGIC SOURCE:
COMMODITY: Sand
PLANT:
TYPE OF MINE:
MINING METHOD:
ANNUAL PROD. CAPACITY: No Data
NO. OF EMPLOYEES: No Data
PRODUCTS:
TRANSPORT:

Acme Brick Co./Div. Justin Industries, Inc.*

MINE: Oklahoma City Plant
LOCATION: Oklahoma County,
Sec. 31, T12N, R3W
MANAGER:
TITLE:
ADDRESS:
TEL: FAX:
GEOLOGIC SOURCE:
COMMODITY: Clay
PLANT:
TYPE OF MINE:
MINING METHOD:
ANNUAL PROD. CAPACITY: No Data
NO. OF EMPLOYEES: No Data
PRODUCTS:
TRANSPORT:

Acme Brick Company/Div.of Justin Industries, Inc.

MINE: Clinton Pit
LOCATION: Custer County,
NE Sec. 21, T12N, R17W
MANAGER: Neeves, R. A.
TITLE: Regional Production Mgr.
ADDRESS: P.O. Box 582590, Tulsa, OK 74158
TEL: (918) 834-4406 FAX:
GEOLOGIC SOURCE: Cloud Chief Formation
COMMODITY: Clay and shale
PLANT: Permanent
TYPE OF MINE: Surface
MINING METHOD: Open Pit
ANNUAL PROD. CAPACITY: No Data
NO. OF EMPLOYEES: No Data
PRODUCTS: Face brick
TRANSPORT: Truck

Acme Brick Company/Div. of Justin Industries, Inc.

MINE: Edmond Pit
LOCATION: Oklahoma County,
NW Sec. 15, T13N, R3W
MANAGER: Miles, Jim
TITLE: Plant Manager
ADDRESS: P. O. Box 5008, Edmond, OK 73083
TEL: (405) 755-5010 FAX: (405) 751-5328
GEOLOGIC SOURCE: Quaternary Terrace
COMMODITY: Clay and shale
PLANT: Permanent
TYPE OF MINE: Surface
MINING METHOD: Open Pit
ANNUAL PROD. CAPACITY: 110,000 Tons
NO. OF EMPLOYEES: 48
PRODUCTS: Brick
TRANSPORT: Truck, rail

Acme Brick Company/Div. of Justin Industries, Inc.

MINE: Tulsa Pit
LOCATION: Tulsa County,
NE Sec. 28, T20N, R13E
MANAGER: Lamar, Dick
TITLE: Plant Manager
ADDRESS: P.O. Box 582590, Tulsa, OK 74158
TEL: (918) 834-3384 FAX: (918) 834-3506
GEOLOGIC SOURCE: Seminole Formation
COMMODITY: Shale
PLANT: Permanent
TYPE OF MINE: Surface
MINING METHOD: Open Pit
ANNUAL PROD. CAPACITY: 80,000 Tons
NO. OF EMPLOYEES: 60
PRODUCTS: Face brick
TRANSPORT: Truck, rail

MINE

MINE LIST

Acme Brick Company/Div. of Justin Industries, Inc.

MINE: Union City Pit
LOCATION: Canadian County,
SW Sec. 9, T11N, R7W
MANAGER: Neeves, R. A.
TITLE: Regional Production Mgr.
ADDRESS: P.O. Box 582590, Tulsa, OK 74158
TEL: (918) 834-4406 FAX:
GEOLOGIC SOURCE: Dog Creek Shale
COMMODITY: Clay and shale
PLANT: Permanent
TYPE OF MINE: Surface
MINING METHOD: Open Pit
ANNUAL PROD. CAPACITY: No Data
NO. OF EMPLOYEES: No Data
PRODUCTS: Clay
TRANSPORT: Truck

Acme Salt Company*

MINE:
LOCATION: Harmon County,
Sec. 11, T6N, R26W
MANAGER:
TITLE:
ADDRESS:
TEL: FAX:
GEOLOGIC SOURCE:
COMMODITY: Salt
PLANT:
TYPE OF MINE:
MINING METHOD:
ANNUAL PROD. CAPACITY: No Data
NO. OF EMPLOYEES: No Data
PRODUCTS:
TRANSPORT:

Ada Brick Products, Inc.*

MINE:
LOCATION: Pontotoc County,
Sec. 4, T3N, R6E
MANAGER:
TITLE:
ADDRESS:
TEL: FAX:
GEOLOGIC SOURCE:
COMMODITY: Clay and shale
PLANT:
TYPE OF MINE:
MINING METHOD:
ANNUAL PROD. CAPACITY: No Data
NO. OF EMPLOYEES: No Data
PRODUCTS:
TRANSPORT:

Ada Excavating & Materials*

MINE:
LOCATION: Pontotoc County,
Sec. 8, T4N, R6E
MANAGER:
TITLE:
ADDRESS:
TEL: FAX:
GEOLOGIC SOURCE:
COMMODITY: Sand
PLANT:
TYPE OF MINE:
MINING METHOD:
ANNUAL PROD. CAPACITY: No Data
NO. OF EMPLOYEES: No Data
PRODUCTS:
TRANSPORT:

Addlelee Sand & Gravel*

MINE:
LOCATION: Adair County,
Sec. 21, T17N, R25E
MANAGER:
TITLE:
ADDRESS:
TEL: FAX:
GEOLOGIC SOURCE:
COMMODITY: Sand and gravel
PLANT:
TYPE OF MINE:
MINING METHOD:
ANNUAL PROD. CAPACITY: No Data
NO. OF EMPLOYEES: No Data
PRODUCTS:
TRANSPORT:

Adelia Gravel Company*

MINE:
LOCATION: McCurtain County,
Sec. 10, T6S, R25E
MANAGER:
TITLE:
ADDRESS:
TEL: FAX:
GEOLOGIC SOURCE:
COMMODITY: Gravel
PLANT:
TYPE OF MINE:
MINING METHOD:
ANNUAL PROD. CAPACITY: No Data
NO. OF EMPLOYEES: No Data
PRODUCTS:
TRANSPORT:

MINE LIST

Aggregate Materials*

MINE:
LOCATION: Greer County,
 Sec. 15, 16, 22, T6N, R21W
MANAGER:
TITLE:
ADDRESS:
TEL: FAX:
GEOLOGIC SOURCE:
COMMODITY: Stone
PLANT:
TYPE OF MINE:
MINING METHOD:
ANNUAL PROD. CAPACITY: No Data
NO. OF EMPLOYEES: No Data
PRODUCTS:
TRANSPORT:

Albert Tissington*

MINE:
LOCATION: Pittsburg County,
 Sec. 1, T4N, R15E
MANAGER:
TITLE:
ADDRESS:
TEL: FAX:
GEOLOGIC SOURCE:
COMMODITY: Sand
PLANT:
TYPE OF MINE:
MINING METHOD:
ANNUAL PROD. CAPACITY: No Data
NO. OF EMPLOYEES: No Data
PRODUCTS:
TRANSPORT:

Al's Tractor and Backhoe*

MINE: No. 1
LOCATION: Stephens County,
 Sec. 3, T1S, R7W
MANAGER:
TITLE:
ADDRESS:
TEL: FAX:
GEOLOGIC SOURCE:
COMMODITY: Dirt
PLANT:
TYPE OF MINE:
MINING METHOD:
ANNUAL PROD. CAPACITY: No Data
NO. OF EMPLOYEES: No Data
PRODUCTS: Dirt
TRANSPORT:

Allen Farms, Inc.*

MINE:
LOCATION: McClain County,
 SE Sec. 3, T8N, R3W
MANAGER:
TITLE:
ADDRESS:
TEL: FAX:
GEOLOGIC SOURCE:
COMMODITY: Sand
PLANT:
TYPE OF MINE:
MINING METHOD:
ANNUAL PROD. CAPACITY: No Data
NO. OF EMPLOYEES: No Data
PRODUCTS:
TRANSPORT:

Al's Tractor and Backhoe*

MINE: No. 2
LOCATION: Stephens County,
 Sec. 3, T1S, R7W
MANAGER:
TITLE:
ADDRESS:
TEL: FAX:
GEOLOGIC SOURCE:
COMMODITY: Sand
PLANT:
TYPE OF MINE:
MINING METHOD:
ANNUAL PROD. CAPACITY: No Data
NO. OF EMPLOYEES: No Data
PRODUCTS:
TRANSPORT:

Allied Mining Corporation*

MINE:
LOCATION: Sequoyah County,
 Sec. 21, T13N, R21E
MANAGER:
TITLE:
ADDRESS:
TEL: FAX:
GEOLOGIC SOURCE:
COMMODITY: Limestone
PLANT:
TYPE OF MINE:
MINING METHOD:
ANNUAL PROD. CAPACITY: No Data
NO. OF EMPLOYEES: No Data
PRODUCTS:
TRANSPORT:

MINE LIST

Alton E. Hoover*

MINE:
LOCATION: Wagoner County,
 Sec. 33, T16N, R18E
MANAGER:
TITLE:
ADDRESS:
TEL: FAX:
GEOLOGIC SOURCE:
COMMODITY: Sand
PLANT:
TYPE OF MINE:
MINING METHOD:
ANNUAL PROD. CAPACITY: No Data
NO. OF EMPLOYEES: No Data
PRODUCTS:
TRANSPORT:

Altus Sand and Gravel*

MINE:
LOCATION: Jackson County,
 Sec. 10, T3N, R20W
MANAGER:
TITLE:
ADDRESS:
TEL: FAX:
GEOLOGIC SOURCE:
COMMODITY: Sand
PLANT:
TYPE OF MINE:
MINING METHOD:
ANNUAL PROD. CAPACITY: No Data
NO. OF EMPLOYEES: No Data
PRODUCTS: Fill sand
TRANSPORT:

Alva Concrete Materials Company*

MINE:
LOCATION: Woods County,
 Sec. 1, T27N, R14W
MANAGER:
TITLE:
ADDRESS:
TEL: FAX:
GEOLOGIC SOURCE:
COMMODITY: Sand and gravel
PLANT:
TYPE OF MINE:
MINING METHOD:
ANNUAL PROD. CAPACITY: No Data
NO. OF EMPLOYEES: No Data
PRODUCTS:
TRANSPORT:

American Colloid Company*

MINE:
LOCATION: Dewey County,
 Sec. 20, T19N, R19W
MANAGER:
TITLE:
ADDRESS:
TEL: FAX:
GEOLOGIC SOURCE:
COMMODITY: Bentonite
PLANT:
TYPE OF MINE:
MINING METHOD:
ANNUAL PROD. CAPACITY: No Data
NO. OF EMPLOYEES: No Data
PRODUCTS:
TRANSPORT:

American Colloid Company

MINE: Fisher
LOCATION: Dewey County,
 SE Sec. 20, T19N, R19W
MANAGER: Ballenger, Gary
TITLE: Exploration Mgr.
ADDRESS:
TEL: FAX:
GEOLOGIC SOURCE: Ogallala Formation
COMMODITY: Clay and shale
PLANT:
TYPE OF MINE: Surface
MINING METHOD: Stripping
ANNUAL PROD. CAPACITY: 1,500 Tons
NO. OF EMPLOYEES: No Data
PRODUCTS: Clay;-desiccant
TRANSPORT: Truck

American Rock Products, Inc.*

MINE:
LOCATION: Choctaw County,
 N 1/2 Sec. 24, T5S, R18E
MANAGER:
TITLE:
ADDRESS:
TEL: FAX:
GEOLOGIC SOURCE:
COMMODITY: Stone
PLANT:
TYPE OF MINE:
MINING METHOD:
ANNUAL PROD. CAPACITY: No Data
NO. OF EMPLOYEES: No Data
PRODUCTS: Rock
TRANSPORT:

MINE LIST

American Rock Products, Inc.*

MINE:
LOCATION: Choctaw County,
SW Sec. 13, T5S, R18E
MANAGER:
TITLE:
ADDRESS:
TEL: FAX:
GEOLOGIC SOURCE:
COMMODITY:
PLANT:
TYPE OF MINE:
MINING METHOD:
ANNUAL PROD. CAPACITY: No Data
NO. OF EMPLOYEES: No Data
PRODUCTS: Rock
TRANSPORT:

American Tripoli, Inc.

MINE: Chester Cream No. 23
LOCATION: Ottawa County,
SW Sec. 18, T28N, R25E
MANAGER: Vowels, Dwight H.
TITLE: Plant Mgr./Controller
ADDRESS: 222 Oneida,
P.O. Box 489, Seneca, MO 64865
TEL: (417) 776-2216 FAX: (417) 776-2217
GEOLOGIC SOURCE: Boone Formation
COMMODITY: Tripoli
PLANT: Permanent
TYPE OF MINE: Surface
MINING METHOD: Open pit
ANNUAL PROD. CAPACITY: 5,200 Tons
NO. OF EMPLOYEES: 2
PRODUCTS: Abrasives
TRANSPORT: Truck, rail, export containers

American Tripoli, Inc.

MINE: Gallenkamp No. 24
LOCATION: Ottawa County,
NE Sec. 24, T28N, R24E
MANAGER: Vowels, Dwight H.
TITLE: Plant Mgr./Controller
ADDRESS: 222 Oneida,
P.O. Box 489, Seneca, MO 64865
TEL: (417) 776-2216 FAX: (417) 776-2217
GEOLOGIC SOURCE: Boone Formation
COMMODITY: Tripoli
PLANT: Permanent
TYPE OF MINE: Surface
MINING METHOD: Open pit
ANNUAL PROD. CAPACITY: 2,000 Tons
NO. OF EMPLOYEES: 2
PRODUCTS: Abrasives
TRANSPORT: Truck, rail, export containers

American Tripoli, Inc.

MINE: I. G. No. 25
LOCATION: Ottawa County,
NE Sec. 18, T28N, R24E
MANAGER: Vowels, Dwight H.
TITLE: Plant Mgr./Controller
ADDRESS: 222 Oneida,
P.O. Box 489, Seneca, MO 64865
TEL: (417) 776-2216 FAX: (417) 776-2217
GEOLOGIC SOURCE: Boone Formation
COMMODITY: Tripoli
PLANT: Permanent
TYPE OF MINE: Surface
MINING METHOD: Open pit
ANNUAL PROD. CAPACITY: 3,500 Tons
NO. OF EMPLOYEES: 2
PRODUCTS: Abrasives
TRANSPORT: Truck, rail, export containers

American Tripoli, Inc.

MINE: Kropp No. 1
LOCATION: Ottawa County,
NW Sec. 24, T28N, R25E
MANAGER: Vowels, Dwight H.
TITLE: Plant Mgr./Controller
ADDRESS: 222 Oneida,
P.O. Box 489, Seneca, MO 64865
TEL: (417) 776-2216 FAX: (417) 776-2217
GEOLOGIC SOURCE: Boone Formation
COMMODITY: Tripoli
PLANT: Permanent
TYPE OF MINE: Surface
MINING METHOD: Open pit
ANNUAL PROD. CAPACITY: 6,000 Tons
NO. OF EMPLOYEES: 2
PRODUCTS: Abrasives
TRANSPORT: Truck, rail, export containers

American Tripoli, Inc.

MINE: Robertson No. 4
LOCATION: Ottawa County,
SE Sec. 13, T28N, R24E
MANAGER: Vowels, Dwight H.
TITLE: Plant Mgr./Controller
ADDRESS: 222 Oneida,
P.O. Box 489, Seneca, MO 64865
TEL: (417) 776-2216 FAX: (417) 776-2217
GEOLOGIC SOURCE: Boone Formation
COMMODITY: Tripoli
PLANT: Permanent
TYPE OF MINE: Surface
MINING METHOD: Open pit
ANNUAL PROD. CAPACITY: 5,000 Tons
NO. OF EMPLOYEES: 2
PRODUCTS: Abrasives
TRANSPORT: Truck, rail, export containers

MINE LIST

American Tripoli, Inc.

MINE: State Line No. 26
LOCATION: Ottawa County,
SW Sec. 4, T27N, R25E
MANAGER: Vowels, Dwight H.
TITLE: Plant Mgr./Controller
ADDRESS: 222 Oneida,
P.O. Box 489, Seneca, MO 64865
TEL: (417) 776-2216 FAX: (417) 776-2217
GEOLOGIC SOURCE: Boone Formation
COMMODITY: Tripoli
PLANT: Permanent
TYPE OF MINE: Surface
MINING METHOD: Open pit
ANNUAL PROD. CAPACITY: 300 Tons
NO. OF EMPLOYEES: 2
PRODUCTS: Abrasives
TRANSPORT: Truck, rail, export containers

Amis Materials Company

MINE: Stringtown
LOCATION: Atoka County,
Sec. 16, T1S, R12E
MANAGER: Muse, Dude
TITLE: Quarry Superintendent
ADDRESS: Box 417, Atoka, OK 74525
TEL: (405) 346-7376 FAX: (405) 346-7225
GEOLOGIC SOURCE: Bigfork Chert
COMMODITY: Limestone
PLANT: Permanent
TYPE OF MINE: Surface
MINING METHOD: Quarrying
ANNUAL PROD. CAPACITY: 700,000 Tons
NO. OF EMPLOYEES: 45
PRODUCTS: Construction aggregate, chips,
R.R. ballast
TRANSPORT: Rail, truck

Anchor Stone Company

MINE: 36th St. Quarry (Inactive)
LOCATION: Tulsa County,
Sec. 20, T20N, R14E
MANAGER:
TITLE:
ADDRESS:
TEL: FAX:
GEOLOGIC SOURCE: Oologah Limestone
COMMODITY: Limestone
PLANT:
TYPE OF MINE: Surface
MINING METHOD: Quarrying
ANNUAL PROD. CAPACITY: No Data
NO. OF EMPLOYEES: No Data
PRODUCTS:
TRANSPORT:

Anchor Stone Company

MINE: 46th St. Quarry (Inactive)
LOCATION: Tulsa County,
Sec. 8, T20N, R14E
MANAGER:
TITLE:
ADDRESS:
TEL: FAX:
GEOLOGIC SOURCE: Oologah Limestone
COMMODITY: Limestone
PLANT:
TYPE OF MINE: Surface
MINING METHOD: Quarrying
ANNUAL PROD. CAPACITY: No Data
NO. OF EMPLOYEES: No Data
PRODUCTS:
TRANSPORT:

Anchor Stone Company

MINE: Anchor Stone Company
LOCATION: Tulsa County,
Sec. 18, T18N, R13E
MANAGER: Cummings, Bob
TITLE: Superintendent
ADDRESS: 8835 S. St. Louis, Tulsa, OK 74133
TEL: (918) 299-6384 FAX:
GEOLOGIC SOURCE: Quaternary Alluvium
COMMODITY: Sand and gravel
PLANT: Permanent
TYPE OF MINE: Surface
MINING METHOD: Dredging
ANNUAL PROD. CAPACITY: 350,000 Tons
NO. OF EMPLOYEES: 5
PRODUCTS: Sand:-concrete, masonry, fill;
pea gravel
TRANSPORT: Truck

Anchor Stone Company

MINE: Tulsa Rock Company
LOCATION: Rogers County,
SE Sec. 34, T21N, R14E
MANAGER: Tice, Blake
TITLE: Superintendent
ADDRESS: 66th St. N. & 145th E. Ave.,
Owasso, OK 74055
TEL: (918) 272-1719 FAX:
GEOLOGIC SOURCE: Oologah Limestone
COMMODITY: Limestone
PLANT: Permanent
TYPE OF MINE: Surface
MINING METHOD: Quarrying
ANNUAL PROD. CAPACITY: 1,500,000 Tons
NO. OF EMPLOYEES: 32
PRODUCTS: Construction aggregate, chips,
crusher run, screenings
TRANSPORT: Truck

MINE LIST

Anchor Stone Company*

MINE: 46th St. Expansion
LOCATION: Tulsa County,
Sec. 9, T20N, R14E
MANAGER:
TITLE:
ADDRESS:
TEL: FAX:
GEOLOGIC SOURCE:
COMMODITY: Limestone
PLANT:
TYPE OF MINE:
MINING METHOD:
ANNUAL PROD. CAPACITY: No Data
NO. OF EMPLOYEES: No Data
PRODUCTS:
TRANSPORT:

APAC-Oklahoma, Inc.*

MINE: Peel
LOCATION: Kay County,
Sec. 25, T27N, R4E
MANAGER:
TITLE:
ADDRESS:
TEL: FAX:
GEOLOGIC SOURCE:
COMMODITY: Limestone
PLANT:
TYPE OF MINE:
MINING METHOD:
ANNUAL PROD. CAPACITY: No Data
NO. OF EMPLOYEES: No Data
PRODUCTS:
TRANSPORT:

Anchor Stone Company*

MINE: Delaware
LOCATION: Tulsa County,
Sec. 32, T18N, R13E
MANAGER:
TITLE:
ADDRESS:
TEL: FAX:
GEOLOGIC SOURCE:
COMMODITY: Sand and gravel
PLANT:
TYPE OF MINE:
MINING METHOD:
ANNUAL PROD. CAPACITY: No Data
NO. OF EMPLOYEES: No Data
PRODUCTS:
TRANSPORT:

Arkholia Sand and Gravel/Division of APAC-ARK, Inc.

MINE: Muskogee Sand Plant
LOCATION: Muskogee County,
Sec. 4, T15N, R18E
MANAGER: Pelton, Ted
TITLE: Superintendent
ADDRESS: P.O. Box 1401, Muskogee, OK 74402
TEL: (918) 687-4771 FAX:
GEOLOGIC SOURCE: Quaternary Alluvium
COMMODITY: Sand and gravel
PLANT: Permanent
TYPE OF MINE: Surface
MINING METHOD: Dredging
ANNUAL PROD. CAPACITY: 500,000 Tons
NO. OF EMPLOYEES: 26
PRODUCTS: Sand: concrete, asphalt, masonry,
industrial
TRANSPORT: Truck, rail

Andy A. Anderson*

MINE:
LOCATION: Pontotoc County,
Sec. 17, T4N, R6E
MANAGER:
TITLE:
ADDRESS:
TEL: FAX:
GEOLOGIC SOURCE:
COMMODITY: Sand
PLANT:
TYPE OF MINE:
MINING METHOD:
ANNUAL PROD. CAPACITY: No Data
NO. OF EMPLOYEES: No Data
PRODUCTS: Sand, topsoil
TRANSPORT:

Arkholia Sand and Gravel/Division of APAC-ARK, Inc.

MINE: Roberts Quarry
LOCATION: Cherokee County,
Sec. 2, T15N, R21E
MANAGER: Tackett, Darwin
TITLE: Superintendent
ADDRESS: RR 2, Box 247, Tahlequah, OK 74464
TEL: (918) 456-9356 FAX:
GEOLOGIC SOURCE: Bloyd Formation
COMMODITY: Limestone
PLANT: Permanent
TYPE OF MINE: Surface
MINING METHOD: Quarrying
ANNUAL PROD. CAPACITY: 500,000 Tons
NO. OF EMPLOYEES: 17
PRODUCTS: Limestone: concrete and asphalt
aggregate, base, chips
TRANSPORT: Truck

MINE LIST

Avant Stone*

MINE:
LOCATION: Osage County,
Sec. 8, T23N, R12E
MANAGER:
TITLE:
ADDRESS:
TEL: FAX:
GEOLOGIC SOURCE:
COMMODITY: Limestone
PLANT:
TYPE OF MINE:
MINING METHOD:
ANNUAL PROD. CAPACITY: No Data
NO. OF EMPLOYEES: No Data
PRODUCTS:
TRANSPORT:

Axtell Mining Corporation*

MINE:
LOCATION: Beaver County,
Sec. 8, T5N, R28EC
MANAGER:
TITLE:
ADDRESS:
TEL: FAX:
GEOLOGIC SOURCE:
COMMODITY: Volcanic ash
PLANT:
TYPE OF MINE:
MINING METHOD:
ANNUAL PROD. CAPACITY: No Data
NO. OF EMPLOYEES: No Data
PRODUCTS:
TRANSPORT:

B & B Sand & Gravel Company

MINE: Bridgforth No. 1
LOCATION: Major County,
SW Sec. 19, T21N, R10W
MANAGER: Bridgforth, Norman W.
TITLE: President
ADDRESS: P.O. Box 74, Helena, OK 73741
TEL: (405) 852-3297 FAX:
GEOLOGIC SOURCE: Quaternary Alluvium
COMMODITY: Sand and gravel
PLANT: Permanent
TYPE OF MINE: Surface
MINING METHOD: Dredging
ANNUAL PROD. CAPACITY: 50,000 Tons
NO. OF EMPLOYEES: 2
PRODUCTS: Sand:concrete
TRANSPORT: Truck

B & B Sand & Gravel*

MINE: Beaver Pit
LOCATION: McCurtain County,
Sec. 12, T7S, R24E
MANAGER:
TITLE:
ADDRESS:
TEL: FAX:
GEOLOGIC SOURCE:
COMMODITY: Clay, sand and gravel
PLANT:
TYPE OF MINE:
MINING METHOD:
ANNUAL PROD. CAPACITY: No Data
NO. OF EMPLOYEES: No Data
PRODUCTS:
TRANSPORT:

B & B Sand & Gravel*

MINE: Ives Moyer
LOCATION: McCurtain County,
SE, SW Sec. 7, 8, T6S, R26E
MANAGER:
TITLE:
ADDRESS:
TEL: FAX:
GEOLOGIC SOURCE:
COMMODITY: Sand and gravel
PLANT:
TYPE OF MINE:
MINING METHOD:
ANNUAL PROD. CAPACITY: No Data
NO. OF EMPLOYEES: No Data
PRODUCTS:
TRANSPORT:

B & B Sand & Gravel*

MINE: Little River
LOCATION: McCurtain County,
Sec. 24, T7S, R24E
MANAGER:
TITLE:
ADDRESS:
TEL: FAX:
GEOLOGIC SOURCE:
COMMODITY: Sand
PLANT:
TYPE OF MINE:
MINING METHOD:
ANNUAL PROD. CAPACITY: No Data
NO. OF EMPLOYEES: No Data
PRODUCTS: Fill sand
TRANSPORT:

MINE LIST

B & B Sand and Gravel

MINE: McFarland Pit
LOCATION: McCurtain County,
SE Sec. 17, T6S, R26E
MANAGER: Scott, Roy
TITLE: Superintendent
ADDRESS: 10 N. Broadway, P. O. Box 83,
Broken Bow, OK 74728
TEL: (405) 584-7263 FAX: (405) 584-3305
GEOLOGIC SOURCE: Quaternary Terrace
COMMODITY: Sand and gravel
PLANT: Permanent
TYPE OF MINE: Surface
MINING METHOD: Stripping
ANNUAL PROD. CAPACITY: 100,000 Tons
NO. OF EMPLOYEES: 6
PRODUCTS: Sand, gravel
TRANSPORT: Truck

B & B Sand and Topsoil*

MINE:
LOCATION: Tulsa County,
Sec. 4, T17N, R14E
MANAGER:
TITLE:
ADDRESS:
TEL: FAX:
GEOLOGIC SOURCE:
COMMODITY: Sand and gravel
PLANT:
TYPE OF MINE:
MINING METHOD:
ANNUAL PROD. CAPACITY: No Data
NO. OF EMPLOYEES: No Data
PRODUCTS:
TRANSPORT:

B.P.S. Trucking, Inc.

MINE: B.P.S. Trucking, Inc. Pit No. 1
LOCATION: Harper County,
Sec. 15, T26N, R20W
MANAGER: Latta, Terry
TITLE: General Mgr.
ADDRESS: 405 Downs, Woodward, OK 73801
TEL: (405) 256-5374 FAX:
GEOLOGIC SOURCE: Blaine Formation
COMMODITY: Gypsum
PLANT: Permanent
TYPE OF MINE: Surface
MINING METHOD: Quarrying
ANNUAL PROD. CAPACITY: 100,000 Tons
NO. OF EMPLOYEES: 3
PRODUCTS: Gypsum:-crushed
TRANSPORT: Truck

Bebouts Crushed Stone*

MINE:
LOCATION: Murray County,
Sec. 11, T1S, R1E
MANAGER:
TITLE:
ADDRESS:
TEL: FAX:
GEOLOGIC SOURCE:
COMMODITY: Limestone
PLANT:
TYPE OF MINE:
MINING METHOD:
ANNUAL PROD. CAPACITY: No Data
NO. OF EMPLOYEES: No Data
PRODUCTS:
TRANSPORT:

Bell Company

MINE: Bell No. 1
LOCATION: Love County,
Sec. 25, T9S, R1E
MANAGER: Bell, J. M.
TITLE: Owner
ADDRESS: RR 1, Box 65, Thackerville, OK 73459
TEL: (405) 276-2476 FAX:
GEOLOGIC SOURCE: Quaternary Terrace
COMMODITY: Sand and gravel
PLANT:
TYPE OF MINE: Surface
MINING METHOD: Open pit
ANNUAL PROD. CAPACITY: No Data
NO. OF EMPLOYEES: No Data
PRODUCTS: Sand:-fill
TRANSPORT: Truck

Belco Materials, Inc.

MINE: Belco No. 1
LOCATION: Nowata County,
SW Sec. 26, T26N, R16E
MANAGER: Bell, James O.
TITLE: President
ADDRESS: P. O. Box 466, Nowata, OK 74048
TEL: (918) 273-1416 FAX: (918) 273-1460
GEOLOGIC SOURCE: Oologah Limestone
COMMODITY: Limestone
PLANT: Permanent
TYPE OF MINE: Surface
MINING METHOD: Quarrying
ANNUAL PROD. CAPACITY: No Data
NO. OF EMPLOYEES: 8
PRODUCTS: Limestone:-crushed
TRANSPORT: Truck

MINE LIST

Bellco Materials, Inc.

MINE: Bellco No. 2
LOCATION: Rogers County,
S1/2 Sec. 33, T23N, R16E
MANAGER: Bell, James O.
TITLE: President
ADDRESS: P. O. Box 466, Nowata, OK 74048
TEL: (918) 341-6216 FAX: (918) 273-1460
GEOLOGIC SOURCE: Fort Scott Limestone
COMMODITY: Limestone
PLANT: Permanent
TYPE OF MINE: Surface
MINING METHOD: Quarrying
ANNUAL PROD. CAPACITY: No Data
NO. OF EMPLOYEES: 8
PRODUCTS: Limestone:-crushed; asphalt
TRANSPORT: Truck

Bellco Materials, Inc.

MINE: Bellco No. 3
LOCATION: Washington County,
N1/2 Sec. 25, T27N, R13E
MANAGER: Bell, James O.
TITLE: President
ADDRESS: P. O. Box 466, Nowata, OK 74048
TEL: (918) 534-1741 FAX: (918) 273-1460
GEOLOGIC SOURCE: Dewey Limestone
COMMODITY: Limestone
PLANT: Permanent
TYPE OF MINE: Surface
MINING METHOD: Quarrying
ANNUAL PROD. CAPACITY: No Data
NO. OF EMPLOYEES: 8
PRODUCTS: Limestone:-crushed; asphalt
TRANSPORT: Truck

Bellco Materials, Inc.

MINE: Bellco No. 6
LOCATION: Washington County,
W1/2 Sec. 16, T26N, R14E
MANAGER: Bell, James O.
TITLE: President
ADDRESS: P. O. Box 466, Nowata, OK 74048
TEL: (918) 333-0490 FAX: (918) 273-1460
GEOLOGIC SOURCE: Hogshooter Formation
COMMODITY: Limestone
PLANT: Permanent
TYPE OF MINE: Surface
MINING METHOD: Quarrying
ANNUAL PROD. CAPACITY: No Data
NO. OF EMPLOYEES: 8
PRODUCTS: Limestone:-crushed
TRANSPORT: Truck

Bellco Materials, Inc.

MINE: Bellco No. 7 (Inactive)
LOCATION: Washington County,
W1/2 Sec. 23, T27N, R13E
MANAGER: Bell, James O.
TITLE: President
ADDRESS: P. O. Box 466, Nowata, OK 74048
TEL: (918) 273-1416 FAX: (918) 273-1460
GEOLOGIC SOURCE: Dewey Limestone
COMMODITY: Limestone
PLANT: Portable
TYPE OF MINE: Surface
MINING METHOD: Quarrying
ANNUAL PROD. CAPACITY: No Data
NO. OF EMPLOYEES: No Data
PRODUCTS:
TRANSPORT: Truck

Benny L. Klutts*

MINE: Fanshaw
LOCATION: Le Flore County,
Sec. 27, 28, T6N, R23E
MANAGER:
TITLE:
ADDRESS:
TEL: FAX:
GEOLOGIC SOURCE:
COMMODITY: Stone
PLANT:
TYPE OF MINE:
MINING METHOD:
ANNUAL PROD. CAPACITY: No Data
NO. OF EMPLOYEES: No Data
PRODUCTS: Building stone
TRANSPORT:

Big 4 Pit

MINE: Big 4 Pit
LOCATION: Cleveland County,
SW Sec. 15, T10N, R4W
MANAGER: Estell, Wesley O.
TITLE: General Partner
ADDRESS: 1701 SE 25th St., Oklahoma City, OK 73129
TEL: (405) 672-4747 FAX: (405) 672-4788
GEOLOGIC SOURCE: Quaternary Terrace
COMMODITY: Soil
PLANT:
TYPE OF MINE: Surface
MINING METHOD: Stripping
ANNUAL PROD. CAPACITY: No Data
NO. OF EMPLOYEES: 2
PRODUCTS: Fill:-select, common
TRANSPORT: Truck

MINE LIST

Big Chief Sand & Rock*

MINE:
LOCATION: Roger Mills County,
 Sec. 21, T17N, R21W
MANAGER:
TITLE:
ADDRESS:
TEL: FAX:
GEOLOGIC SOURCE:
COMMODITY: Sand
PLANT:
TYPE OF MINE:
MINING METHOD:
ANNUAL PROD. CAPACITY: No Data
NO. OF EMPLOYEES: No Data
PRODUCTS: Sand, rock
TRANSPORT:

Bill Harris Construction Co., Inc.*

MINE:
LOCATION: Le Flore County,
 Sec. 5, T9N, R27E
MANAGER:
TITLE:
ADDRESS:
TEL: FAX:
GEOLOGIC SOURCE:
COMMODITY: Clay and shale
PLANT:
TYPE OF MINE:
MINING METHOD:
ANNUAL PROD. CAPACITY: No Data
NO. OF EMPLOYEES: No Data
PRODUCTS:
TRANSPORT:

Big Deal Construction Company, Inc.*

MINE:
LOCATION: Muskogee County,
 NE Sec. 3, T13N, R18E
MANAGER:
TITLE:
ADDRESS:
TEL: FAX:
GEOLOGIC SOURCE:
COMMODITY: Sandstone
PLANT:
TYPE OF MINE:
MINING METHOD:
ANNUAL PROD. CAPACITY: No Data
NO. OF EMPLOYEES: No Data
PRODUCTS:
TRANSPORT:

Bill Laird Oil Company*

MINE: No. 1
LOCATION: Seminole County,
 Sec. 22, T7N, R5E
MANAGER:
TITLE:
ADDRESS:
TEL: FAX:
GEOLOGIC SOURCE:
COMMODITY: Gravel
PLANT:
TYPE OF MINE:
MINING METHOD:
ANNUAL PROD. CAPACITY: No Data
NO. OF EMPLOYEES: No Data
PRODUCTS:
TRANSPORT:

Bill Cole*

MINE:
LOCATION: Pontotoc County,
 Sec. 19, T1N, R7E
MANAGER:
TITLE:
ADDRESS:
TEL: FAX:
GEOLOGIC SOURCE:
COMMODITY: Stone
PLANT:
TYPE OF MINE:
MINING METHOD:
ANNUAL PROD. CAPACITY: No Data
NO. OF EMPLOYEES: No Data
PRODUCTS: Building stone
TRANSPORT:

Billy J. Geyer*

MINE:
LOCATION: Murray County,
 Sec. 7, T2S, R3E
MANAGER:
TITLE:
ADDRESS:
TEL: FAX:
GEOLOGIC SOURCE:
COMMODITY: Stone
PLANT:
TYPE OF MINE:
MINING METHOD:
ANNUAL PROD. CAPACITY: No Data
NO. OF EMPLOYEES: No Data
PRODUCTS: Building stone
TRANSPORT:

MINE LIST

Billy Marshall Road Material*

MINE:
LOCATION: Choctaw County,
Sec. 14, T5S, R17E
MANAGER:
TITLE:
ADDRESS:
TEL: FAX:
GEOLOGIC SOURCE:
COMMODITY: Sand and gravel
TYPE OF MINE:
MINING METHOD:
ANNUAL PROD. CAPACITY: No Data
NO. OF EMPLOYEES: No Data
PRODUCTS:
TRANSPORT:

Billy P. Adkins*

MINE:
LOCATION: McClain County,
SW Sec. 6, T8N, R3W
MANAGER:
TITLE:
ADDRESS:
TEL: FAX:
GEOLOGIC SOURCE:
COMMODITY: Sand and gravel
PLANT:
TYPE OF MINE:
MINING METHOD:
ANNUAL PROD. CAPACITY: No Data
NO. OF EMPLOYEES: No Data
PRODUCTS:
TRANSPORT:

Bixby Four Star Sand and Gravel

MINE: Bixby Four Star Sand and Gravel
LOCATION: Tulsa County,
NE Sec. 14, T17N, R13E
MANAGER: Pitts, B. L.
TITLE: Sr. Partner
ADDRESS: 7300 E. 141st St., Bixby, OK 74008
TEL: (918) 366-3580 FAX:
GEOLOGIC SOURCE: Quaternary Alluvium
COMMODITY: Sand and gravel
PLANT: Permanent
TYPE OF MINE: Surface
MINING METHOD: Dredging
ANNUAL PROD. CAPACITY: 180,000 Tons
NO. OF EMPLOYEES: 3
PRODUCTS: Pea gravel; sand;-masonry,
concrete, fill
TRANSPORT: Truck

Blake Stone Company*

MINE: Skiatook
LOCATION: Osage County,
Sec. 24, T22N, R11E
MANAGER:
TITLE:
ADDRESS:
TEL: FAX:
GEOLOGIC SOURCE:
COMMODITY: Limestone
PLANT:
TYPE OF MINE:
MINING METHOD:
ANNUAL PROD. CAPACITY: No Data
NO. OF EMPLOYEES: No Data
PRODUCTS:
TRANSPORT:

Blake Stone*

MINE: No. 1 Pawhuska
LOCATION: Osage County,
Sec. 11, T25N, R8E
MANAGER:
TITLE:
ADDRESS:
TEL: FAX:
GEOLOGIC SOURCE:
COMMODITY: Limestone
PLANT:
TYPE OF MINE:
MINING METHOD:
ANNUAL PROD. CAPACITY: No Data
NO. OF EMPLOYEES: No Data
PRODUCTS:
TRANSPORT:

Blakley Lumber & Carpets, Inc.*

MINE:
LOCATION: Lincoln County,
Sec. 22, T14N, R5E
MANAGER:
TITLE:
ADDRESS:
TEL: FAX:
GEOLOGIC SOURCE:
COMMODITY: Sand
PLANT:
TYPE OF MINE:
MINING METHOD:
ANNUAL PROD. CAPACITY: No Data
NO. OF EMPLOYEES: No Data
PRODUCTS:
TRANSPORT:

MINE LIST

Block Sand Company*

MINE:
LOCATION: Lincoln County,
Sec. 31, T12N, R2E
MANAGER:
TITLE:
ADDRESS:
TEL: FAX:
GEOLOGIC SOURCE:
COMMODITY: Sand
PLANT:
TYPE OF MINE:
MINING METHOD:
ANNUAL PROD. CAPACITY: No Data
NO. OF EMPLOYEES: No Data
PRODUCTS:
TRANSPORT:

Bluff Materials*

MINE:
LOCATION: Choctaw County,
Sec. 19, T7S, R16E
MANAGER:
TITLE:
ADDRESS:
TEL: FAX:
GEOLOGIC SOURCE:
COMMODITY: Sand and gravel
PLANT:
TYPE OF MINE:
MINING METHOD:
ANNUAL PROD. CAPACITY: No Data
NO. OF EMPLOYEES: No Data
PRODUCTS:
TRANSPORT:

Blue Circle Cement/Division of Blue Circle, Inc.

MINE: Blue Circle
LOCATION: Rogers County,
SW Sec. 22, T20N, R14E
MANAGER: Hicks, James K.
TITLE: Operations Mgr.
ADDRESS: 2609 N. 145th East Ave., Tulsa, OK 74116
TEL: (918) 437-3902 FAX:
GEOLOGIC SOURCE: Oologah Limestone
COMMODITY: Limestone, clay & shale
PLANT: Permanent
TYPE OF MINE: Surface
MINING METHOD: Quarrying
ANNUAL PROD. CAPACITY: 985,000 Tons
NO. OF EMPLOYEES: 120
PRODUCTS: Cement
TRANSPORT: Truck, rail, barge

Boadie L. Anderson Quarries, Inc.

MINE: Anderson's Autumn Rose Quarry
LOCATION: Johnston County,
Sec. 30, T2S, R5E
MANAGER: Anderson, Edwin R.
TITLE: President
ADDRESS: P.O. Box 106, Mill Creek, OK 74856
TEL: (405) 384-5557 FAX: (405) 436-2210
GEOLOGIC SOURCE: Tishomingo/Troy Granite
COMMODITY: Granite
PLANT: Permanent
TYPE OF MINE: Surface
MINING METHOD: Quarrying
ANNUAL PROD. CAPACITY: 3,300 Tons
NO. OF EMPLOYEES: 8
PRODUCTS: Granite:-dimension stone
TRANSPORT: Truck

Bluff Materials*

MINE:
LOCATION: Choctaw County,
Sec. 24, T5S, R17E
MANAGER:
TITLE:
ADDRESS:
TEL: FAX:
GEOLOGIC SOURCE:
COMMODITY: Sand and gravel
PLANT:
TYPE OF MINE:
MINING METHOD:
ANNUAL PROD. CAPACITY: No Data
NO. OF EMPLOYEES: No Data
PRODUCTS:
TRANSPORT:

Bonham Concrete*

MINE:
LOCATION: Bryan County,
Sec. 2, 11, 12, 14, T9S, R10E
MANAGER:
TITLE:
ADDRESS:
TEL: FAX:
GEOLOGIC SOURCE:
COMMODITY: Sand and gravel
PLANT:
TYPE OF MINE:
MINING METHOD:
ANNUAL PROD. CAPACITY: No Data
NO. OF EMPLOYEES: No Data
PRODUCTS:
TRANSPORT:

MINE LIST

Boorhem-Fields, Inc.

MINE: Bumpas (Apple Plant)
LOCATION: Choctaw County,
SE Sec. 14, T5S, R18E
MANAGER: Rogers, Jerry
TITLE: Superintendent
ADDRESS: P.O. Box 206, Hugo, OK 74743
TEL: (405) 326-6662 FAX:
GEOLOGIC SOURCE: Jackfork Sandstone
COMMODITY: Sandstone
PLANT: Permanent
TYPE OF MINE: Surface
MINING METHOD: Open pit
ANNUAL PROD. CAPACITY: 1,000,000 Tons
NO. OF EMPLOYEES: 29
PRODUCTS: Crushed stone:-concrete & asphalt agg.,
cover stone, base, rip rap, mfg. sand
TRANSPORT: Truck, rail

Boorhem-Fields, Inc.

MINE: Custer (Hugo Plant)
LOCATION: Choctaw County,
SE Sec. 4, T6S, R17E
MANAGER: Greer, Jay Dee
TITLE: Superintendent
ADDRESS: P.O. Box 206, Hugo, OK 74743
TEL: (405) 326-2797 FAX:
GEOLOGIC SOURCE: Goodland Limestone
COMMODITY: Limestone
PLANT: Permanent
TYPE OF MINE: Surface
MINING METHOD: Open pit
ANNUAL PROD. CAPACITY: 400,000 Tons
NO. OF EMPLOYEES: 20
PRODUCTS: Crushed stone:-base, flux,
aglime, scrubber
TRANSPORT: Truck, rail

Boorhem-Fields, Inc.

MINE: Daube (Mill Creek Plant)
LOCATION: Johnston County,
NW Sec. 1, T3S, R4E
MANAGER: Tolbert, Monty
TITLE: Superintendent
ADDRESS: P.O. Box 288, Ravia, OK 73455
TEL: (405) 384-5758 FAX:
GEOLOGIC SOURCE: Royer Dolomite
COMMODITY: Dolomite
PLANT: Permanent
TYPE OF MINE: Surface
MINING METHOD: Open pit
ANNUAL PROD. CAPACITY: 1,000,000 Tons
NO. OF EMPLOYEES: 23
PRODUCTS: Crushed stone:-base, aggregate,
cover stone, filler
TRANSPORT: Rail, truck

Boorhem-Fields, Inc.

MINE: Rushing (Willis Plant)
LOCATION: Marshall County,
NE Sec. 19, T7S, R5E
MANAGER: Snyder, Ed
TITLE: Superintendent
ADDRESS: P.O. Box 407, Gordonville, TX 76245
TEL: (405) 564-2319 FAX:
GEOLOGIC SOURCE: Goodland Limestone
COMMODITY: Limestone
PLANT: Permanent
TYPE OF MINE: Surface
MINING METHOD: Open pit
ANNUAL PROD. CAPACITY: 500,000 Tons
NO. OF EMPLOYEES: 12
PRODUCTS: Crushed stone:-base
TRANSPORT: Truck

Boorhem-Fields, Inc.

MINE: Williams (Idabel Plant)
LOCATION: McCurtain County,
NW Sec. 23, T7S, R24E
MANAGER: Raymond, Larry
TITLE: Superintendent
ADDRESS: P.O. Box 387, Idabel, OK 74745
TEL: (405) 286-3290 FAX:
GEOLOGIC SOURCE: Goodland Limestone
COMMODITY: Limestone
PLANT: Permanent
TYPE OF MINE: Surface
MINING METHOD: Open pit
ANNUAL PROD. CAPACITY: 300,000 Tons
NO. OF EMPLOYEES: 7
PRODUCTS: Crushed stone:-base, aglime, flux
TRANSPORT: Truck

Boorhem-Fields, Inc.*

MINE: Custer No. 3
LOCATION: Choctaw County,
Sec. 9, T6S, R17E
MANAGER:
TITLE:
ADDRESS:
TEL: FAX:
GEOLOGIC SOURCE:
COMMODITY: Limestone
PLANT:
TYPE OF MINE:
MINING METHOD:
ANNUAL PROD. CAPACITY: No Data
NO. OF EMPLOYEES: No Data
PRODUCTS:
TRANSPORT:

MINE LIST

Boyd Revels*

MINE:
LOCATION: Pontotoc County,
 Sec. 34, T3N, R6E
MANAGER:
TITLE:
ADDRESS:
TEL: FAX:
GEOLOGIC SOURCE:
COMMODITY: Shale
PLANT:
TYPE OF MINE:
MINING METHOD:
ANNUAL PROD. CAPACITY: No Data
NO. OF EMPLOYEES: No Data
PRODUCTS:
TRANSPORT:

Boyd's Excavation

MINE: Sycamore Rock
LOCATION: Ottawa County,
 Sec. 36, T27N, R24E
MANAGER: Boyd, Doug
TITLE: Owner
ADDRESS: Wyandotte, OK 74370
TEL: FAX:
GEOLOGIC SOURCE: Recent Alluvium
COMMODITY: Sand and gravel
PLANT: Permanent
TYPE OF MINE: Surface
MINING METHOD: Loading and hauling
ANNUAL PROD. CAPACITY: 3,300 Tons
NO. OF EMPLOYEES: 1
PRODUCTS: Oversize rock
TRANSPORT: Truck

Brazil Creek Minerals, Inc.*

MINE:
LOCATION: Le Flore County,
 Sec. 35, 36, T8N, R24E
MANAGER:
TITLE:
ADDRESS:
TEL: FAX:
GEOLOGIC SOURCE:
COMMODITY: Shale
PLANT:
TYPE OF MINE:
MINING METHOD:
ANNUAL PROD. CAPACITY: No Data
NO. OF EMPLOYEES: No Data
PRODUCTS:
TRANSPORT:

Brazil Creek Minerals, Inc.*

MINE:
LOCATION: Sequoyah County,
 Sec. 20, T13N, R21E
MANAGER:
TITLE:
ADDRESS:
TEL: FAX:
GEOLOGIC SOURCE:
COMMODITY: Limestone
PLANT:
TYPE OF MINE:
MINING METHOD:
ANNUAL PROD. CAPACITY: No Data
NO. OF EMPLOYEES: No Data
PRODUCTS:
TRANSPORT:

Browning-Ferris, Inc.*

MINE:
LOCATION: Oklahoma County,
 Sec. 6, T11N, R4W
MANAGER:
TITLE:
ADDRESS:
TEL: FAX:
GEOLOGIC SOURCE:
COMMODITY: Sand
PLANT:
TYPE OF MINE:
MINING METHOD:
ANNUAL PROD. CAPACITY: No Data
NO. OF EMPLOYEES: No Data
PRODUCTS: Sand, soil
TRANSPORT:

Bruce Payne*

MINE:
LOCATION: Cleveland County,
 Sec. 10, T9N, R3W
MANAGER:
TITLE:
ADDRESS:
TEL: FAX:
GEOLOGIC SOURCE:
COMMODITY: Shale
PLANT:
TYPE OF MINE:
MINING METHOD:
ANNUAL PROD. CAPACITY: No Data
NO. OF EMPLOYEES: No Data
PRODUCTS:
TRANSPORT:

MINE LIST

Buck's Trucking Company*

MINE:
LOCATION: Oklahoma County,
Sec. 25, T14N, R2W
MANAGER:
TITLE:
ADDRESS:
TEL: FAX:
GEOLOGIC SOURCE:
COMMODITY: Sand
PLANT:
TYPE OF MINE:
MINING METHOD:
ANNUAL PROD. CAPACITY: No Data
NO. OF EMPLOYEES: No Data
PRODUCTS: Fill sand, fill dirt
TRANSPORT:

C & L Sand*

MINE:
LOCATION: Pottawatomie County,
NW Sec. 31, T11N, R3E
MANAGER:
TITLE:
ADDRESS:
TEL: FAX:
GEOLOGIC SOURCE:
COMMODITY: Sand
PLANT:
TYPE OF MINE:
MINING METHOD:
ANNUAL PROD. CAPACITY: No Data
NO. OF EMPLOYEES: No Data
PRODUCTS: Fill sand
TRANSPORT:

Butler Sand Company*

MINE: Poor Boy
LOCATION: Oklahoma County,
Sec. 5, T11N, R4W
MANAGER:
TITLE:
ADDRESS:
TEL: FAX:
GEOLOGIC SOURCE:
COMMODITY: Sand
PLANT:
TYPE OF MINE:
MINING METHOD:
ANNUAL PROD. CAPACITY: No Data
NO. OF EMPLOYEES: No Data
PRODUCTS:
TRANSPORT:

C & O Materials Corp.*

MINE:
LOCATION: Pontotoc County,
Sec. 13, T1N, R6E
MANAGER:
TITLE:
ADDRESS:
TEL: FAX:
GEOLOGIC SOURCE:
COMMODITY: Limestone
PLANT:
TYPE OF MINE:
MINING METHOD:
ANNUAL PROD. CAPACITY: No Data
NO. OF EMPLOYEES: No Data
PRODUCTS:
TRANSPORT:

C & K Dozer Service*

MINE:
LOCATION: Kay County,
Sec. 35, T28N, R3E
MANAGER:
TITLE:
ADDRESS:
TEL: FAX:
GEOLOGIC SOURCE:
COMMODITY: Limestone
PLANT:
TYPE OF MINE:
MINING METHOD:
ANNUAL PROD. CAPACITY: No Data
NO. OF EMPLOYEES: No Data
PRODUCTS:
TRANSPORT:

C.C. Sand and Gravel*

MINE:
LOCATION: Tulsa County,
Sec. 29, T18N, R13E
MANAGER:
TITLE:
ADDRESS:
TEL: FAX:
GEOLOGIC SOURCE:
COMMODITY: Sand and gravel
PLANT:
TYPE OF MINE:
MINING METHOD:
ANNUAL PROD. CAPACITY: No Data
NO. OF EMPLOYEES: No Data
PRODUCTS:
TRANSPORT:

MINE LIST

C.E.C. Sand*

MINE:
LOCATION: Oklahoma County,
 Sec. 6, T11N, R4W
MANAGER:
TITLE:
ADDRESS:
TEL: FAX:
GEOLOGIC SOURCE:
COMMODITY: Sand
PLANT:
TYPE OF MINE:
MINING METHOD:
ANNUAL PROD. CAPACITY: No Data
NO. OF EMPLOYEES: No Data
PRODUCTS:
TRANSPORT:

CAA Development Corp.*

MINE:
LOCATION: McClain County,
 Sec. 2, T8N, R3W
MANAGER:
TITLE:
ADDRESS:
TEL: FAX:
GEOLOGIC SOURCE:
COMMODITY: Sand
PLANT:
TYPE OF MINE:
MINING METHOD:
ANNUAL PROD. CAPACITY: No Data
NO. OF EMPLOYEES: No Data
PRODUCTS:
TRANSPORT:

Canadian Sand Company

MINE: Canadian Sand Co.
LOCATION: Cleveland County,
 Sec. 28, T10N, R4W
MANAGER: Wisdom, Paul R.
TITLE: Owner
ADDRESS: P.O. Box 6172, Moore, OK 73153
TEL: (405) 794-1494 FAX:
GEOLOGIC SOURCE: Quaternary Alluvium
COMMODITY: Sand and gravel
PLANT:
TYPE OF MINE: Surface
MINING METHOD: Stripping
ANNUAL PROD. CAPACITY: No Data
NO. OF EMPLOYEES: 2
PRODUCTS: Sand:-fill; top soil
TRANSPORT:

Cargill, Inc., Salt Division

MINE: Cargill Salt
LOCATION: Woods County,
 Sec. 20, T27N, R19W
MANAGER: Long, Keith
TITLE: Plant Manager
ADDRESS: 13 mi. northwest of Freedom, OK 73842
TEL: (405) 621-3246 FAX: (405) 621-3464
GEOLOGIC SOURCE: Flowerpot Shale
COMMODITY: Salt
PLANT: Permanent
TYPE OF MINE: Surface
MINING METHOD: Solution
ANNUAL PROD. CAPACITY: No Data
NO. OF EMPLOYEES: 40
PRODUCTS: Salt:-water conditioning,
 agriculture, oilfield
TRANSPORT: Truck

Carter & Son, Inc.*

MINE: 65th West Pit
LOCATION: Tulsa County,
 Sec. 8, T19N, R12E
MANAGER:
TITLE:
ADDRESS:
TEL: FAX:
GEOLOGIC SOURCE:
COMMODITY: Sand
PLANT:
TYPE OF MINE:
MINING METHOD:
ANNUAL PROD. CAPACITY: No Data
NO. OF EMPLOYEES: No Data
PRODUCTS:
TRANSPORT:

Carter & Son Service

MINE: No. 1
LOCATION: Kay County,
 Sec. 23, T25N, R2W
MANAGER: Carter, Gene
TITLE: Owner
ADDRESS: 100 S. Central, Box 335, Billings, OK 74630
TEL: (405) 725-3285 FAX:
GEOLOGIC SOURCE: Wellington Formation
COMMODITY: Clay and shale
PLANT: Permanent
TYPE OF MINE: Surface
MINING METHOD: Loading and hauling
ANNUAL PROD. CAPACITY: No Data
NO. OF EMPLOYEES: No Data
PRODUCTS: Clay and shale
TRANSPORT: Truck

MINE LIST

Carter & Son, Inc.*

MINE:
LOCATION: Wagoner County,
Sec. 6, T16N, R16E
MANAGER:
TITLE:
ADDRESS:
TEL: FAX:
GEOLOGIC SOURCE:
COMMODITY: Sand
PLANT:
TYPE OF MINE:
MINING METHOD:
ANNUAL PROD. CAPACITY: No Data
NO. OF EMPLOYEES: No Data
PRODUCTS:
TRANSPORT:

Carter and Son, Inc.*

MINE:
LOCATION: Wagoner County,
Sec. 31, T16N, R19E
MANAGER:
TITLE:
ADDRESS:
TEL: FAX:
GEOLOGIC SOURCE:
COMMODITY:
PLANT:
TYPE OF MINE:
MINING METHOD:
ANNUAL PROD. CAPACITY: No Data
NO. OF EMPLOYEES: No Data
PRODUCTS: Select materials
TRANSPORT:

Chandler Materials Company*

MINE: Choctaw Plant
LOCATION: Oklahoma County,
Sec. 19, T12N, R1E
MANAGER:
TITLE:
ADDRESS:
TEL: FAX:
GEOLOGIC SOURCE:
COMMODITY: Clay
PLANT:
TYPE OF MINE:
MINING METHOD:
ANNUAL PROD. CAPACITY: No Data
NO. OF EMPLOYEES: No Data
PRODUCTS:
TRANSPORT:

Chandler Materials Company*

MINE: Garnett
LOCATION: Tulsa County,
Sec. 28, T20N, R14E
MANAGER:
TITLE:
ADDRESS:
TEL: FAX:
GEOLOGIC SOURCE:
COMMODITY: Limestone
PLANT:
TYPE OF MINE:
MINING METHOD:
ANNUAL PROD. CAPACITY: No Data
NO. OF EMPLOYEES: No Data
PRODUCTS:
TRANSPORT:

Chandler Materials Company*

MINE: Larkin Bailey
LOCATION: Tulsa County,
Sec. 36, T21N, R13E
MANAGER:
TITLE:
ADDRESS:
TEL: FAX:
GEOLOGIC SOURCE:
COMMODITY: Clay
PLANT:
TYPE OF MINE:
MINING METHOD:
ANNUAL PROD. CAPACITY: No Data
NO. OF EMPLOYEES: No Data
PRODUCTS:
TRANSPORT:

Chandler Materials Company*

MINE: Round Mountain
LOCATION: Rogers County,
Sec. 24, T20N, R14E
MANAGER:
TITLE:
ADDRESS:
TEL: FAX:
GEOLOGIC SOURCE:
COMMODITY: Shale
PLANT:
TYPE OF MINE:
MINING METHOD:
ANNUAL PROD. CAPACITY: No Data
NO. OF EMPLOYEES: No Data
PRODUCTS:
TRANSPORT:

MINE LIST

Chester Voyles*

MINE:
LOCATION: Love County,
 Sec. 6, T9S, R2E
MANAGER:
TITLE:
ADDRESS:
TEL: FAX:
GEOLOGIC SOURCE:
COMMODITY: Sand
PLANT:
TYPE OF MINE:
MINING METHOD:
ANNUAL PROD. CAPACITY: No Data
NO. OF EMPLOYEES: No Data
PRODUCTS:
TRANSPORT:

Chris Mallow Sand and Gravel*

MINE:
LOCATION: Garvin County,
 Sec. 16, T2N, R1E
MANAGER:
TITLE:
ADDRESS:
TEL: FAX:
GEOLOGIC SOURCE:
COMMODITY: Sand
PLANT:
TYPE OF MINE:
MINING METHOD:
ANNUAL PROD. CAPACITY: No Data
NO. OF EMPLOYEES: No Data
PRODUCTS:
TRANSPORT:

Circle S Paving Company, Inc.

MINE: Walker Pit
LOCATION: Washita County,
 NE Sec. 1, T11N, R18W
MANAGER: Sorter, Billy C.
TITLE: President
ADDRESS: P.O. Box 817, Clinton, OK 73601
TEL: (405) 323-0514 FAX:
GEOLOGIC SOURCE: Quaternary Terrace
COMMODITY: Sand and gravel
PLANT:
TYPE OF MINE: Surface
MINING METHOD: Stripping
ANNUAL PROD. CAPACITY: 29,000 Tons
NO. OF EMPLOYEES: No Data
PRODUCTS: Asphalt paving material
TRANSPORT: Truck

Clay Davault*

MINE:
LOCATION: Wagoner County,
 Sec. 28, 33, T16N, R18E
MANAGER:
TITLE:
ADDRESS:
TEL: FAX:
GEOLOGIC SOURCE:
COMMODITY: Loam
PLANT:
TYPE OF MINE:
MINING METHOD:
ANNUAL PROD. CAPACITY: No Data
NO. OF EMPLOYEES: No Data
PRODUCTS: Select soil
TRANSPORT:

Clifford Bogle*

MINE:
LOCATION: Mayes County,
 Sec. 27, T23N, R21E
MANAGER:
TITLE:
ADDRESS:
TEL: FAX:
GEOLOGIC SOURCE:
COMMODITY: Gravel
PLANT:
TYPE OF MINE:
MINING METHOD:
ANNUAL PROD. CAPACITY: No Data
NO. OF EMPLOYEES: No Data
PRODUCTS:
TRANSPORT:

Co-Mate Construction Company

MINE: Bogart Pit
LOCATION: Cleveland County,
 Sec. 28, T10N, R4W
MANAGER: Davy, Jerry
TITLE: Vice-President
ADDRESS: 300 S. Indiana, Oklahoma City, OK 73146
TEL: (405) 232-8519 FAX:
GEOLOGIC SOURCE: Quaternary Alluvium
COMMODITY: Sand and gravel
PLANT:
TYPE OF MINE: Surface
MINING METHOD: Stripping
ANNUAL PROD. CAPACITY: No Data
NO. OF EMPLOYEES: No Data
PRODUCTS: Asphaltic concrete
TRANSPORT: Truck

MINE LIST

Colaska Production Company*

MINE:
LOCATION: Pittsburg County,
Sec. 9, T4N, R17E
MANAGER:
TITLE:
ADDRESS:
TEL: FAX:
GEOLOGIC SOURCE:
COMMODITY: Limestone
PLANT:
TYPE OF MINE:
MINING METHOD:
ANNUAL PROD. CAPACITY: No Data
NO. OF EMPLOYEES: No Data
PRODUCTS:
TRANSPORT:

Coldiron Lumber, Inc.*

MINE:
LOCATION: Oklahoma County,
Sec. 24, T11N, R3W
MANAGER:
TITLE:
ADDRESS:
TEL: FAX:
GEOLOGIC SOURCE:
COMMODITY: Clay and shale
PLANT:
TYPE OF MINE:
MINING METHOD:
ANNUAL PROD. CAPACITY: No Data
NO. OF EMPLOYEES: No Data
PRODUCTS:
TRANSPORT:

Commercial Brick*

MINE: No. 1
LOCATION: Seminole County,
Sec. 10, 11, T8N, R7E
MANAGER:
TITLE:
ADDRESS:
TEL: FAX:
GEOLOGIC SOURCE:
COMMODITY: Shale
PLANT:
TYPE OF MINE:
MINING METHOD:
ANNUAL PROD. CAPACITY: No Data
NO. OF EMPLOYEES: No Data
PRODUCTS:
TRANSPORT:

Commercial Fuels, Inc.

MINE: Commercial Fuels No. 1
LOCATION: Coal County,
NW Sec. 14, T1S, R10E
MANAGER: Beam, Dan
TITLE: President
ADDRESS: P.O. Box 164, Lehigh, OK 74556
TEL: (405) 927-3759 FAX:
GEOLOGIC SOURCE: McAlester Coal
COMMODITY: Coal
PLANT: Portable
TYPE OF MINE: Wash
PLANT:
MINING METHOD: Refuse pile reclamation
ANNUAL PROD. CAPACITY: 60,000 Tons
NO. OF EMPLOYEES: 6
PRODUCTS: Coal
TRANSPORT: Truck, rail

Cook Stone Company*

MINE:
LOCATION: Pontotoc County,
Sec. 10, T1N, R6E
MANAGER:
TITLE:
ADDRESS:
TEL: FAX:
GEOLOGIC SOURCE:
COMMODITY: Limestone
PLANT:
TYPE OF MINE:
MINING METHOD:
ANNUAL PROD. CAPACITY: No Data
NO. OF EMPLOYEES: No Data
PRODUCTS:
TRANSPORT:

Cooper Gravel Company*

MINE:
LOCATION: Le Flore County,
SE Sec. 33, T8N, R25E
MANAGER:
TITLE:
ADDRESS:
TEL: FAX:
GEOLOGIC SOURCE:
COMMODITY: Stone
PLANT:
TYPE OF MINE:
MINING METHOD:
ANNUAL PROD. CAPACITY: No Data
NO. OF EMPLOYEES: No Data
PRODUCTS: Rock
TRANSPORT:

MINE LIST

Cooper Stone Company*

MINE:
LOCATION: Le Flore County,
 Sec. 8, T6N, R23E

MANAGER:
TITLE:
ADDRESS:
TEL: FAX:
GEOLOGIC SOURCE:
COMMODITY: Stone
PLANT:
TYPE OF MINE:
MINING METHOD:
ANNUAL PROD. CAPACITY: No Data
NO. OF EMPLOYEES: No Data
PRODUCTS:
TRANSPORT:

Corff Sand & Gravel, Inc.

MINE: Asher
LOCATION: Pottawatomie County,
 Sec. 10, T6N, R4E

MANAGER: Corff, James A.
TITLE: President
ADDRESS:
TEL: (405) 784-2279 FAX:
GEOLOGIC SOURCE: Oscar Group
COMMODITY: Sand and gravel
PLANT:
TYPE OF MINE: Surface
MINING METHOD: Stripping
ANNUAL PROD. CAPACITY: No Data
NO. OF EMPLOYEES: 2
PRODUCTS: Class A sand, roofing chips,
 decorative gravel
TRANSPORT: Truck

Corff Sand & Gravel, Inc.

MINE: Konawa
LOCATION: Pottawatomie County,
 Sec. 33, T7N, R5E

MANAGER: Corff, James A.
TITLE: President
ADDRESS:
TEL: FAX:
GEOLOGIC SOURCE: Vanoss Group
COMMODITY: Sand and gravel
PLANT:
TYPE OF MINE: Surface
MINING METHOD: Stripping
ANNUAL PROD. CAPACITY: No Data
NO. OF EMPLOYEES: No Data
PRODUCTS: Class A sand, decorative gravel
TRANSPORT: Truck

Cornell Construction Company, Inc.*

MINE:
LOCATION: Tillman County,
 Sec. 22, T2N, R18W

MANAGER:
TITLE:
ADDRESS:
TEL: FAX:
GEOLOGIC SOURCE:
COMMODITY: Sand
PLANT:
TYPE OF MINE:
MINING METHOD:
ANNUAL PROD. CAPACITY: No Data
NO. OF EMPLOYEES: No Data
PRODUCTS:
TRANSPORT:

Coweta Materials, Inc.

MINE: Coweta Materials
LOCATION: Wagoner County,
 Sec. 31, T17N, R16E

MANAGER: Jones, Fred
TITLE: Plant Manager
ADDRESS: P. O. Box 239, Coweta, OK 74429
TEL: (918) 486-5747 FAX:
GEOLOGIC SOURCE: Quaternary Alluvium
COMMODITY: Sand and gravel
PLANT: Portable
TYPE OF MINE: Surface
MINING METHOD: Dredging
ANNUAL PROD. CAPACITY: No Data
NO. OF EMPLOYEES: 2
PRODUCTS: Sand
TRANSPORT: Truck

Coweta Materials, Inc.*

MINE:
LOCATION: Wagoner County,
 Sec. 21, T16N, R19E

MANAGER:
TITLE:
ADDRESS:
TEL: FAX:
GEOLOGIC SOURCE:
COMMODITY: Limestone
PLANT:
TYPE OF MINE:
MINING METHOD:
ANNUAL PROD. CAPACITY: No Data
NO. OF EMPLOYEES: No Data
PRODUCTS: Rock
TRANSPORT:

MINE LIST

Creta Gypsum, Inc.*

MINE:
LOCATION: Jackson County,
 Sec. 16, T1S, R22W
MANAGER:
TITLE:
ADDRESS:
TEL: FAX:
GEOLOGIC SOURCE:
COMMODITY: Gypsum
PLANT:
TYPE OF MINE:
MINING METHOD:
ANNUAL PROD. CAPACITY: No Data
NO. OF EMPLOYEES: No Data
PRODUCTS:
TRANSPORT:

D & L Gravel Company*

MINE:
LOCATION: Sequoyah County,
 Sec. 18, T13N, R24E
MANAGER:
TITLE:
ADDRESS:
TEL: FAX:
GEOLOGIC SOURCE:
COMMODITY: Sand and gravel
PLANT:
TYPE OF MINE:
MINING METHOD:
ANNUAL PROD. CAPACITY: No Data
NO. OF EMPLOYEES: No Data
PRODUCTS: Sand and gravel
TRANSPORT:

D & D Oilfield Construction

MINE: Dwight's Pit
LOCATION: Murray County,
 Sec. 18, T1S, R2E
MANAGER: Payne, Dwight
TITLE: Owner
ADDRESS: 501 South D Street, Davis, OK 73030
TEL: (405) 369-3098 FAX:
GEOLOGIC SOURCE:
COMMODITY: Sand and gravel
PLANT: Permanent
TYPE OF MINE: Surface
MINING METHOD: Open pit
ANNUAL PROD. CAPACITY: No Data
NO. OF EMPLOYEES: No Data
PRODUCTS: Sand:-construction
TRANSPORT: Truck

Dan Haxton*

MINE:
LOCATION: Roger Mills County,
 Sec. 21, T17N, R21W
MANAGER:
TITLE:
ADDRESS:
TEL: FAX:
GEOLOGIC SOURCE:
COMMODITY: Sand and gravel
PLANT:
TYPE OF MINE:
MINING METHOD:
ANNUAL PROD. CAPACITY: No Data
NO. OF EMPLOYEES: No Data
PRODUCTS: Sand and gravel, rock
TRANSPORT:

D & K Trucking*

MINE:
LOCATION: Tulsa County,
 NW Sec. 11, T19N, R10E
MANAGER:
TITLE:
ADDRESS:
TEL: FAX:
GEOLOGIC SOURCE:
COMMODITY: Sand
PLANT:
TYPE OF MINE:
MINING METHOD:
ANNUAL PROD. CAPACITY: No Data
NO. OF EMPLOYEES: No Data
PRODUCTS:
TRANSPORT:

Davidson Trucking, Inc.*

MINE:
LOCATION: Adair County,
 Sec. 36, T19N, R25E
MANAGER:
TITLE:
ADDRESS:
TEL: FAX:
GEOLOGIC SOURCE:
COMMODITY: Gravel
PLANT:
TYPE OF MINE:
MINING METHOD:
ANNUAL PROD. CAPACITY: No Data
NO. OF EMPLOYEES: No Data
PRODUCTS:
TRANSPORT:

MINE LIST

Davidson Trucking, Inc.*

MINE:
LOCATION: Adair County,
 Sec. 16, T17N, R25E

MANAGER:
TITLE:
ADDRESS:
TEL: FAX:
GEOLOGIC SOURCE:
COMMODITY: Sand and gravel
PLANT:
TYPE OF MINE:
MINING METHOD:
ANNUAL PROD. CAPACITY: No Data
NO. OF EMPLOYEES: No Data
PRODUCTS:
TRANSPORT:

Delta Contracting, Inc.*

MINE: Sunset
LOCATION: Le Flore County,
 Sec., T, R

MANAGER:
TITLE:
ADDRESS:
TEL: FAX:
GEOLOGIC SOURCE:
COMMODITY: Coal
PLANT:
TYPE OF MINE:
MINING METHOD:
ANNUAL PROD. CAPACITY: No Data
NO. OF EMPLOYEES: No Data
PRODUCTS:
TRANSPORT:

Davis Gravel*

MINE:
LOCATION: Beaver County,
 Sec. 16, T3N, R21EC

MANAGER:
TITLE:
ADDRESS:
TEL: FAX:
GEOLOGIC SOURCE:
COMMODITY: Gravel
PLANT:
TYPE OF MINE:
MINING METHOD:
ANNUAL PROD. CAPACITY: No Data
NO. OF EMPLOYEES: No Data
PRODUCTS:
TRANSPORT:

Diamond Tail Materials Company

MINE: Diamond Tail
LOCATION: McClain County,
 SE Sec. 24, T9N, R4W

MANAGER: Stacy, Frankie Jo
TITLE: Manager
ADDRESS: Box 516, Newcastle, OK 73065
TEL: (405) 387-4584 FAX:
GEOLOGIC SOURCE: Quaternary Terrace
COMMODITY: Sand and gravel
PLANT:
TYPE OF MINE: Surface
MINING METHOD: Open pit
ANNUAL PROD. CAPACITY: 220,000 Tons
NO. OF EMPLOYEES: No Data
PRODUCTS: Sand and gravel, base
TRANSPORT: Truck

Davis Sand Plant*

MINE:
LOCATION: Pawnee County,
 Sec. 19, T22N, R7E

MANAGER:
TITLE:
ADDRESS:
TEL: FAX:
GEOLOGIC SOURCE:
COMMODITY: Sand
PLANT:
TYPE OF MINE:
MINING METHOD:
ANNUAL PROD. CAPACITY: No Data
NO. OF EMPLOYEES: No Data
PRODUCTS:
TRANSPORT:

Dill Trucking Company*

MINE:
LOCATION: Wagoner County,
 Sec. 17, T17N, R15E

MANAGER:
TITLE:
ADDRESS:
TEL: FAX:
GEOLOGIC SOURCE:
COMMODITY: Sand
PLANT:
TYPE OF MINE:
MINING METHOD:
ANNUAL PROD. CAPACITY: No Data
NO. OF EMPLOYEES: No Data
PRODUCTS: Fill sand
TRANSPORT:

MINE LIST

Dolese Bros. Company

MINE: Ardmore
LOCATION: Carter County,
Sec. 22, T5S, R1E
MANAGER: Coll, Earl
TITLE: Superintendent
ADDRESS: 7125 S. Plainview Rd.,
Ardmore, OK 73401
TEL: (405) 226-8737 FAX:
GEOLOGIC SOURCE: Viola Limestone
COMMODITY: Limestone
PLANT: Permanent
TYPE OF MINE: Surface
MINING METHOD: Quarrying
ANNUAL PROD. CAPACITY: 616,000 Tons
NO. OF EMPLOYEES: 15
PRODUCTS: Crushed stone
TRANSPORT: Truck

Dolese Bros. Company

MINE: Big Canyon
LOCATION: Murray County,
Sec. 19, T2S, R3E
MANAGER:
TITLE:
ADDRESS: RR 1, Box 357, Sulphur, OK 73086
TEL: (405) 993-3890 FAX:
GEOLOGIC SOURCE: Arbuckle Limestone
COMMODITY: Limestone
PLANT: Permanent
TYPE OF MINE: Surface
MINING METHOD: Quarrying
ANNUAL PROD. CAPACITY: No Data
NO. OF EMPLOYEES: No Data
PRODUCTS: Crushed stone
TRANSPORT: Truck

Dolese Bros. Company

MINE: Coleman
LOCATION: Atoka County,
Sec. 33, T3S, R9E
MANAGER: Collins, Melvyn
TITLE: Superintendent
ADDRESS: RR 1, Box 35A, Coleman, OK 73432
TEL: (405) 937-4889 FAX:
GEOLOGIC SOURCE: Arbuckle Dolomite
COMMODITY: Dolomite
PLANT: Permanent
TYPE OF MINE: Surface
MINING METHOD: Quarrying
ANNUAL PROD. CAPACITY: 660,000 Tons
NO. OF EMPLOYEES: 17
PRODUCTS: Crushed stone
TRANSPORT: Truck

Dolese Bros. Company

MINE: Cooperton
LOCATION: Kiowa County,
SE Sec. 31, T6N, R15W
MANAGER: Prentice, Eddie
TITLE: Superintendent
ADDRESS: RR 2, Box 156, Mountain View, OK 73062
TEL: (405) 639-2237 FAX:
GEOLOGIC SOURCE: Arbuckle Limestone
COMMODITY: Limestone
PLANT: Permanent
TYPE OF MINE: Surface
MINING METHOD: Quarrying
ANNUAL PROD. CAPACITY: 4,000,000 Tons
NO. OF EMPLOYEES: 46
PRODUCTS: Crushed stone
TRANSPORT: Truck

Dolese Bros. Company

MINE: Cyril
LOCATION: Caddo County,
Sec. 36, T6N, R10W
MANAGER: Derby, Billy
TITLE: Superintendent
ADDRESS: P.O. Box 169, Cyril, OK 73029
TEL: (405) 464-3168 FAX:
GEOLOGIC SOURCE: Rush Springs Sandstone
COMMODITY: Sandstone
PLANT: Permanent
TYPE OF MINE: Surface
MINING METHOD: Quarrying
ANNUAL PROD. CAPACITY: 750,000 Tons
NO. OF EMPLOYEES: 22
PRODUCTS: Crushed stone
TRANSPORT: Truck

Dolese Bros. Company

MINE: Davis
LOCATION: Murray County,
Sec. 9, T1S, R1E
MANAGER: Bonham, Vernon
TITLE: Superintendent
ADDRESS: RR 1, Box 16, Davis, OK 73030
TEL: (405) 369-3242 FAX:
GEOLOGIC SOURCE: Arbuckle Limestone
COMMODITY: Limestone
PLANT: Permanent
TYPE OF MINE: Surface
MINING METHOD: Quarrying
ANNUAL PROD. CAPACITY: 3,000,000 Tons
NO. OF EMPLOYEES: 45
PRODUCTS: Crushed stone
TRANSPORT: Truck

MINE LIST

Dolese Bros. Company

MINE: Dover
LOCATION: Kingfisher County,
Sec. 11,12,13,14, T17N, R7W
MANAGER: Duffy, Clifton
TITLE: Superintendent
ADDRESS: P.O. Box 235, Dover, OK 73734
TEL: (405) 828-4210 FAX:
GEOLOGIC SOURCE: Quaternary Alluvium
COMMODITY: Sand and gravel
PLANT: Permanent
TYPE OF MINE: Surface
MINING METHOD: Dredging
ANNUAL PROD. CAPACITY: No Data
NO. OF EMPLOYEES: 4
PRODUCTS: Sand and gravel
TRANSPORT: Truck, rail

Dolese Bros. Company

MINE: Guthrie
LOCATION: Logan County,
Sec. 21, T17N, R2W
MANAGER: Taylor, Jerry
TITLE: Superintendent
ADDRESS: RR 1, Box 163, Guthrie, OK 73044
TEL: (405) 282-2153 FAX:
GEOLOGIC SOURCE: Quaternary Alluvium
COMMODITY: Sand and gravel
PLANT: Permanent
TYPE OF MINE: Surface
MINING METHOD: Dredging
ANNUAL PROD. CAPACITY: No Data
NO. OF EMPLOYEES: 7
PRODUCTS: Sand and gravel
TRANSPORT: Truck

Dolese Bros. Company

MINE: Hartshorne
LOCATION: Pittsburg County,
Sec. 7,8,16,17,18, T4N, R17E
MANAGER: Laird, Steven
TITLE: Superintendent
ADDRESS: Box 1009, Hartshorne, OK 74547
TEL: (918) 297-2376 FAX:
GEOLOGIC SOURCE: Wapanucka Limestone
COMMODITY: Limestone
PLANT: Permanent
TYPE OF MINE: Surface
MINING METHOD: Quarrying
ANNUAL PROD. CAPACITY: 1,100,000 Tons
NO. OF EMPLOYEES: 26
PRODUCTS: Crushed stone
TRANSPORT: Truck

Dolese Bros. Company

MINE: Konawa
LOCATION: Seminole County,
Sec. 24, T6N, R6E
MANAGER: Stevens, Darrel
TITLE: Superintendent
ADDRESS: RR 1, Box 361, Sasakwa, OK 74867
TEL: (405) 941-3225 FAX:
GEOLOGIC SOURCE: Belle City Formation
COMMODITY: Limestone
PLANT: Permanent
TYPE OF MINE: Surface
MINING METHOD: Quarrying
ANNUAL PROD. CAPACITY: 660,000 Tons
NO. OF EMPLOYEES: 42
PRODUCTS: Crushed stone
TRANSPORT: Truck

Dolese Bros. Company

MINE: Richards Spur
LOCATION: Comanche County,
Sec. 6, T3N, R11W
MANAGER: Moran, Wayne
TITLE: Superintendent
ADDRESS: RR 1, Box 3800, Elgin, OK 73538-9744
TEL: (405) 492-4771 FAX:
GEOLOGIC SOURCE: Arbuckle Limestone
COMMODITY: Limestone
PLANT: Permanent
TYPE OF MINE: Surface
MINING METHOD: Quarrying
ANNUAL PROD. CAPACITY: 4,500,000 Tons
NO. OF EMPLOYEES: 87
PRODUCTS: Crushed stone
TRANSPORT: Rail, truck

Dolese Bros. Company

MINE: Yukon
LOCATION: Canadian County,
Sec. 11, 12, 13, 14, T12N, R6W
MANAGER: Williams, Robert
TITLE: Superintendent
ADDRESS: 4800 N. Richland, Yukon, OK 73099
TEL: (405) 354-6169 FAX:
GEOLOGIC SOURCE: Quaternary Alluvium
COMMODITY: Sand and gravel
PLANT: Permanent
TYPE OF MINE: Surface
MINING METHOD: Dredging
ANNUAL PROD. CAPACITY: No Data
NO. OF EMPLOYEES: 9
PRODUCTS: Sand and gravel
TRANSPORT: Truck

MINE LIST

Dolese Bros. Company*

MINE: Bromide
LOCATION: Coal County,
 Sec. 31, T1S, R8E

MANAGER:
TITLE:
ADDRESS:
TEL: FAX:
GEOLOGIC SOURCE:
COMMODITY: Limestone
PLANT:
TYPE OF MINE:
MINING METHOD:
ANNUAL PROD. CAPACITY: No Data
NO. OF EMPLOYEES: No Data
PRODUCTS:
TRANSPORT:

Dolese Bros. Company*

MINE: Spencer 2
LOCATION: Oklahoma County,
 Sec. 11, T12N, R1W

MANAGER:
TITLE:
ADDRESS:
TEL: FAX:
GEOLOGIC SOURCE:
COMMODITY: Sand and gravel
PLANT:
TYPE OF MINE:
MINING METHOD:
ANNUAL PROD. CAPACITY: No Data
NO. OF EMPLOYEES: No Data
PRODUCTS:
TRANSPORT:

Dolese Bros. Company*

MINE: Carnegie
LOCATION: Caddo County,
 Sec. 31, T6N, R13W

MANAGER:
TITLE:
ADDRESS:
TEL: FAX:
GEOLOGIC SOURCE:
COMMODITY: Limestone
PLANT:
TYPE OF MINE:
MINING METHOD:
ANNUAL PROD. CAPACITY: No Data
NO. OF EMPLOYEES: No Data
PRODUCTS:
TRANSPORT:

Dolese Bros. Company*

MINE: Wewoka
LOCATION: Seminole County,
 Sec. 15, 16, T7N, R7E

MANAGER:
TITLE:
ADDRESS:
TEL: FAX:
GEOLOGIC SOURCE:
COMMODITY: Limestone
PLANT:
TYPE OF MINE:
MINING METHOD:
ANNUAL PROD. CAPACITY: No Data
NO. OF EMPLOYEES: No Data
PRODUCTS:
TRANSPORT:

Dolese Bros. Company*

MINE: Jones
LOCATION: Oklahoma County,
 Sec. 1, T12N, R1W

MANAGER:
TITLE:
ADDRESS:
TEL: FAX:
GEOLOGIC SOURCE:
COMMODITY: Sand and gravel
PLANT:
TYPE OF MINE:
MINING METHOD:
ANNUAL PROD. CAPACITY: No Data
NO. OF EMPLOYEES: No Data
PRODUCTS:
TRANSPORT:

Don Carroll Sand & Gravel*

MINE:
LOCATION: Carter County,
 Sec. 1, T5S, R2E

MANAGER:
TITLE:
ADDRESS:
TEL: FAX:
GEOLOGIC SOURCE:
COMMODITY: Sand
PLANT:
TYPE OF MINE:
MINING METHOD:
ANNUAL PROD. CAPACITY: No Data
NO. OF EMPLOYEES: No Data
PRODUCTS:
TRANSPORT:

MINE LIST

Don L. Hall Sand Company

MINE: Don Hall Sand Pit
LOCATION: Pittsburg County,
SE Sec. 21, T6N, R14E
MANAGER: Hall, Don L.
TITLE: Owner
ADDRESS: P. O. Box 297, McAlester, OK 74502
TEL: (918) 423-4628 FAX:
GEOLOGIC SOURCE: Quaternary Alluvium
COMMODITY: Sand and gravel
PLANT:
TYPE OF MINE: Surface
MINING METHOD: Load and haul
ANNUAL PROD. CAPACITY: 120,000 Tons
NO. OF EMPLOYEES: 1
PRODUCTS: Sand:-fill
TRANSPORT: Truck

Duane Snapp*

MINE:
LOCATION: Tulsa County,
Sec. 26, T18N, R12E
MANAGER:
TITLE:
ADDRESS:
TEL: FAX:
GEOLOGIC SOURCE:
COMMODITY: Dirt
PLANT:
TYPE OF MINE:
MINING METHOD:
ANNUAL PROD. CAPACITY: No Data
NO. OF EMPLOYEES: No Data
PRODUCTS: Dirt, topsoil
TRANSPORT:

Don Petree*

MINE:
LOCATION: Pottawatomie County,
Sec. 26, T10N, R3E
MANAGER:
TITLE:
ADDRESS:
TEL: FAX:
GEOLOGIC SOURCE:
COMMODITY: Sand
PLANT:
TYPE OF MINE:
MINING METHOD:
ANNUAL PROD. CAPACITY: No Data
NO. OF EMPLOYEES: No Data
PRODUCTS:
TRANSPORT:

E & A Materials, Inc.*

MINE:
LOCATION: Cotton County,
Sec. 12, 13, T5S, R10W
MANAGER:
TITLE:
ADDRESS:
TEL: FAX:
GEOLOGIC SOURCE:
COMMODITY: Sand and gravel
PLANT:
TYPE OF MINE:
MINING METHOD:
ANNUAL PROD. CAPACITY: No Data
NO. OF EMPLOYEES: No Data
PRODUCTS:
TRANSPORT:

Donald G. Shamei*

MINE:
LOCATION: Cherokee County,
Sec. 22, T15N, R22E
MANAGER:
TITLE:
ADDRESS:
TEL: FAX:
GEOLOGIC SOURCE:
COMMODITY: Gravel
PLANT:
TYPE OF MINE:
MINING METHOD:
ANNUAL PROD. CAPACITY: No Data
NO. OF EMPLOYEES: No Data
PRODUCTS:
TRANSPORT:

E. C. Petty*

MINE:
LOCATION: Stephens County,
Sec. 26, T2S, R8W
MANAGER:
TITLE:
ADDRESS:
TEL: FAX:
GEOLOGIC SOURCE:
COMMODITY: Sand
PLANT:
TYPE OF MINE:
MINING METHOD:
ANNUAL PROD. CAPACITY: No Data
NO. OF EMPLOYEES: No Data
PRODUCTS:
TRANSPORT:

MINE LIST

Earl S. Biggs*

MINE:
LOCATION: Canadian County,
NE Sec. 5, T14N, R5W
MANAGER:
TITLE:
ADDRESS:
TEL: FAX:
GEOLOGIC SOURCE:
COMMODITY: Sand and gravel
PLANT:
TYPE OF MINE:
MINING METHOD:
ANNUAL PROD. CAPACITY: No Data
NO. OF EMPLOYEES: No Data
PRODUCTS: Select materials
TRANSPORT:

Eastern Oklahoma Resources, Inc.

MINE: Kanima
LOCATION: Haskell County,
S1/2 Sec. 20, T9N, R 22E
MANAGER: Johnson, Wendell
TITLE: President
ADDRESS: P.O. Box 69, Stigler, OK 74462
TEL: (918) 967-2712 FAX: (918) 967-2593
GEOLOGIC SOURCE: Stigler Coal
COMMODITY: Coal
PLANT:
TYPE OF MINE: Surface
MINING METHOD: Open pit
ANNUAL PROD. CAPACITY: 100,000 Tons
NO. OF EMPLOYEES: 12
PRODUCTS: Coal
TRANSPORT: Truck

Elmore Sand*

MINE: No. 1
LOCATION: Canadian County,
 Sec. 33, T13N, R5W
MANAGER:
TITLE:
ADDRESS:
TEL: FAX:
GEOLOGIC SOURCE:
COMMODITY: Sand
PLANT:
TYPE OF MINE:
MINING METHOD:
ANNUAL PROD. CAPACITY: No Data
NO. OF EMPLOYEES: No Data
PRODUCTS:
TRANSPORT:

Evans & Associates Enterprises, Inc.

MINE: E & A Pit
LOCATION: Kay County,
 Sec. 25, T26N, R2E
MANAGER: Bohon, Jackie E.
TITLE: President/Construction
ADDRESS: P.O. Box 30, Ponca City, OK 74602
TEL: (405) 765-6693 FAX: (405) 765-2298
GEOLOGIC SOURCE: Quaternary Alluvium
COMMODITY: Sand and gravel
PLANT:
TYPE OF MINE: Surface
MINING METHOD: Stripping
ANNUAL PROD. CAPACITY: No Data
NO. OF EMPLOYEES: 5
PRODUCTS: Asphaltic concrete
TRANSPORT: Truck

Evans & Associates Enterprises, Inc.

MINE: Perkins Pit (Inactive)
LOCATION: Payne County,
 Sec. 7, T17N, R3E
MANAGER:
TITLE:
ADDRESS:
TEL: FAX:
GEOLOGIC SOURCE: Quaternary Alluvium
COMMODITY: Sand and gravel
PLANT:
TYPE OF MINE: Surface
MINING METHOD:
ANNUAL PROD. CAPACITY: No Data
NO. OF EMPLOYEES: No Data
PRODUCTS:
TRANSPORT:

Evans & Associates Enterprises, Inc.

MINE: Red River Aggregate Co. (Inactive)
LOCATION: Jackson County,
 Sec. 24, T1S, R21W
MANAGER:
TITLE:
ADDRESS:
TEL: FAX:
GEOLOGIC SOURCE: Quaternary Alluvium
COMMODITY: Sand and gravel
PLANT:
TYPE OF MINE: Surface
MINING METHOD:
ANNUAL PROD. CAPACITY: No Data
NO. OF EMPLOYEES: No Data
PRODUCTS:
TRANSPORT:

MINE LIST

Farrel-Cooper Mining Company

MINE: Pine Mountain
LOCATION: Le Flore County,
Sec., T5N, R25E
MANAGER: Russell, Doug
TITLE: Superintendent
ADDRESS: Heavener, OK 74937
TEL: FAX:
GEOLOGIC SOURCE: Hartshorne Coal
COMMODITY: Coal
PLANT:
TYPE OF MINE: Surface
MINING METHOD: Stripping
ANNUAL PROD. CAPACITY: No Data
NO. OF EMPLOYEES: 6
PRODUCTS:
TRANSPORT:

Farrel-Cooper Mining Company

MINE: Red Oak
LOCATION: Latimer County,
Sec., T6N, R21E
MANAGER: Smithson, A.E.
TITLE: Superintendent
ADDRESS: Red Oak, OK 74563
TEL: FAX:
GEOLOGIC SOURCE: McAlester Coal
COMMODITY: Coal
PLANT: Permanent
TYPE OF MINE: Surface
MINING METHOD: Stripping
ANNUAL PROD. CAPACITY: No Data
NO. OF EMPLOYEES: 45
PRODUCTS: Coal
TRANSPORT: Truck, rail

Farrell-Cooper Mining Company*

MINE:
LOCATION: Latimer County,
Sec. 11, T6N, R21E
MANAGER:
TITLE:
ADDRESS:
TEL: FAX:
GEOLOGIC SOURCE:
COMMODITY: Gravel
PLANT:
TYPE OF MINE:
MINING METHOD:
ANNUAL PROD. CAPACITY: No Data
NO. OF EMPLOYEES: No Data
PRODUCTS: Gravel, rock
TRANSPORT:

Faubion Sand

MINE: Faubion (Inactive)
LOCATION: Cleveland County,
Sec. 21, T10N, R4W
MANAGER: Faubion, Ed, Sr.
TITLE: Owner
ADDRESS: RR 5, Box 198, Oklahoma City, OK 73173
TEL: (405) 745-3222 FAX:
GEOLOGIC SOURCE: Quaternary Alluvium
COMMODITY: Sand and gravel
PLANT:
TYPE OF MINE: Surface
MINING METHOD: Open pit
ANNUAL PROD. CAPACITY: No Data
NO. OF EMPLOYEES: 1
PRODUCTS: Sand
TRANSPORT: Truck

Felix D. and Margaret Sprouse*

MINE:
LOCATION: Love County,
Sec. 31, T9S, R2E
MANAGER:
TITLE:
ADDRESS:
TEL: FAX:
GEOLOGIC SOURCE:
COMMODITY: Sand
PLANT:
TYPE OF MINE:
MINING METHOD:
ANNUAL PROD. CAPACITY: No Data
NO. OF EMPLOYEES: No Data
PRODUCTS:
TRANSPORT:

Files Shale Quarry

MINE: Files Shale
LOCATION: Pontotoc County,
Sec. 2, T2N, R6E
MANAGER: Files, A. M.
TITLE: Owner
ADDRESS: RR 2, Box 100, Stonewall, OK 74871
TEL: (405) 777-4423C FAX:
GEOLOGIC SOURCE: Woodford Shale
COMMODITY: Clay and shale
PLANT: Portable
TYPE OF MINE: Surface
MINING METHOD: Open pit
ANNUAL PROD. CAPACITY: No Data
NO. OF EMPLOYEES: 2
PRODUCTS:
TRANSPORT: Truck

MINE LIST

Fines Recovery Systems, Inc.*

MINE:
LOCATION: Le Flore County,
Sec. 9, 10, T8N, R27E
MANAGER:
TITLE:
ADDRESS:
TEL: FAX:
GEOLOGIC SOURCE:
COMMODITY: Stone
PLANT:
TYPE OF MINE:
MINING METHOD:
ANNUAL PROD. CAPACITY: No Data
NO. OF EMPLOYEES: No Data
PRODUCTS: Building stone
TRANSPORT:

Frank Livingston Trucking*

MINE:
LOCATION: Wagoner County,
Sec. 33, T16N, R18E
MANAGER:
TITLE:
ADDRESS:
TEL: FAX:
GEOLOGIC SOURCE:
COMMODITY: Sand
PLANT:
TYPE OF MINE:
MINING METHOD:
ANNUAL PROD. CAPACITY: No Data
NO. OF EMPLOYEES: No Data
PRODUCTS: Red sand
TRANSPORT:

Frankoma Pottery, Inc.*

MINE:
LOCATION: Creek County,
Sec., T18N, R11E
MANAGER:
TITLE:
ADDRESS:
TEL: FAX:
GEOLOGIC SOURCE:
COMMODITY: Clay and shale
PLANT:
TYPE OF MINE:
MINING METHOD:
ANNUAL PROD. CAPACITY: No Data
NO. OF EMPLOYEES: No Data
PRODUCTS:
TRANSPORT:

G-D Sand*

MINE: No. 1
LOCATION: Canadian County,
Sec. 2, T12N, R5W
MANAGER:
TITLE:
ADDRESS:
TEL: FAX:
GEOLOGIC SOURCE:
COMMODITY: Sand
PLANT:
TYPE OF MINE:
MINING METHOD:
ANNUAL PROD. CAPACITY: No Data
NO. OF EMPLOYEES: No Data
PRODUCTS:
TRANSPORT:

G-D Sand*

MINE: No. 3
LOCATION: Canadian County,
Sec. 18, T12N, R5W
MANAGER:
TITLE:
ADDRESS:
TEL: FAX:
GEOLOGIC SOURCE:
COMMODITY: Sand and gravel
PLANT:
TYPE OF MINE:
MINING METHOD:
ANNUAL PROD. CAPACITY: No Data
NO. OF EMPLOYEES: No Data
PRODUCTS:
TRANSPORT:

Gaines & Neel Construction*

MINE:
LOCATION: Ottawa County,
Sec. 19, T28N, R22E
MANAGER:
TITLE:
ADDRESS:
TEL: FAX:
GEOLOGIC SOURCE:
COMMODITY: Sand and gravel
PLANT:
TYPE OF MINE:
MINING METHOD:
ANNUAL PROD. CAPACITY: No Data
NO. OF EMPLOYEES: No Data
PRODUCTS:
TRANSPORT:

MINE LIST

Gary Gilham*

MINE:
LOCATION: Le Flore County,
 Sec. 8, T6N, R24E
MANAGER:
TITLE:
ADDRESS:
TEL: FAX:
GEOLOGIC SOURCE:
COMMODITY: Stone
PLANT:
TYPE OF MINE:
MINING METHOD:
ANNUAL PROD. CAPACITY: No Data
NO. OF EMPLOYEES: No Data
PRODUCTS: Building stone
TRANSPORT:

General Materials, Inc.

MINE: Meridian Pit
LOCATION: Cleveland County,
 SE Sec. 27, T10N, R4W
MANAGER: Hayes, Wayne E.
TITLE: Operations Manager
ADDRESS: P. O. Box 75608,
 Oklahoma City, OK 73147
TEL: (405) 691-4028 FAX:
GEOLOGIC SOURCE: Quaternary Terrace
 Recent Alluvium
COMMODITY: Sand and gravel
PLANT: Permanent
TYPE OF MINE: Surface
MINING METHOD: Dredging
ANNUAL PROD. CAPACITY: 600,000 Tons
NO. OF EMPLOYEES: 8
PRODUCTS: Construction aggregate
TRANSPORT: Truck

General Materials, Inc.*

MINE:
LOCATION: Oklahoma County,
 SW Sec. 21, T12N, R2W
MANAGER:
TITLE:
ADDRESS:
TEL: FAX:
GEOLOGIC SOURCE:
COMMODITY: Sand and gravel
PLANT:
TYPE OF MINE:
MINING METHOD:
ANNUAL PROD. CAPACITY: No Data
NO. OF EMPLOYEES: No Data
PRODUCTS:
TRANSPORT:

Gentry Construction Company*

MINE:
LOCATION: Murray County,
 Sec. 28, 29, T1N, R2E
MANAGER:
TITLE:
ADDRESS:
TEL: FAX:
GEOLOGIC SOURCE:
COMMODITY: Sand
PLANT:
TYPE OF MINE:
MINING METHOD:
ANNUAL PROD. CAPACITY: No Data
NO. OF EMPLOYEES: No Data
PRODUCTS: Sand, dirt
TRANSPORT:

Georgia Granite Company*

MINE:
LOCATION: Greer County,
 Sec. 22, T6N, R21W
MANAGER:
TITLE:
ADDRESS:
TEL: FAX:
GEOLOGIC SOURCE:
COMMODITY: Granite
PLANT:
TYPE OF MINE:
MINING METHOD:
ANNUAL PROD. CAPACITY: No Data
NO. OF EMPLOYEES: No Data
PRODUCTS:
TRANSPORT:

Gifford-Hill Concrete Company*

MINE:
LOCATION: Love County,
 Sec. 33, 34, T8S, R1E
MANAGER:
TITLE:
ADDRESS:
TEL: FAX:
GEOLOGIC SOURCE:
COMMODITY: Sand
PLANT:
TYPE OF MINE:
MINING METHOD:
ANNUAL PROD. CAPACITY: No Data
NO. OF EMPLOYEES: No Data
PRODUCTS:
TRANSPORT:

MINE LIST

Gifford-Hill Concrete Company*

MINE:
LOCATION: Love County,
Sec. 2, 3, 4, T9S, R1E
MANAGER:
TITLE:
ADDRESS:
TEL: FAX:
GEOLOGIC SOURCE:
COMMODITY: Sand
PLANT:
TYPE OF MINE:
MINING METHOD:
ANNUAL PROD. CAPACITY: No Data
NO. OF EMPLOYEES: No Data
PRODUCTS:
TRANSPORT:

Glen Owens Sand & Gravel*

MINE:
LOCATION: Garvin County,
Sec. 1, T3N, R1W
MANAGER:
TITLE:
ADDRESS:
TEL: FAX:
GEOLOGIC SOURCE:
COMMODITY: Sand
PLANT:
TYPE OF MINE:
MINING METHOD:
ANNUAL PROD. CAPACITY: No Data
NO. OF EMPLOYEES: No Data
PRODUCTS:
TRANSPORT:

Glenn T. Bond Gravel*

MINE:
LOCATION: Mayes County,
Sec. 13, T20N, R19E
MANAGER:
TITLE:
ADDRESS:
TEL: FAX:
GEOLOGIC SOURCE:
COMMODITY: Gravel
PLANT:
TYPE OF MINE:
MINING METHOD:
ANNUAL PROD. CAPACITY: No Data
NO. OF EMPLOYEES: No Data
PRODUCTS:
TRANSPORT:

Goddard Concrete, Inc.

MINE: Jones Plant
LOCATION: Oklahoma County,
SE Sec. 24, T13N, R2W
MANAGER: Locke, Louie
TITLE: Manager
ADDRESS: 3101 NE 10th, Oklahoma City, OK 73117
TEL: (405) 399-2935 FAX:
GEOLOGIC SOURCE: Quaternary Alluvium
COMMODITY: Sand and gravel
PLANT: Permanent
TYPE OF MINE: Surface
MINING METHOD: Pumping
ANNUAL PROD. CAPACITY: 20,000 Tons
NO. OF EMPLOYEES: 4
PRODUCTS: Sand
TRANSPORT: Truck

Goddard Concrete, Inc.

MINE: Luther Plant (inactive)
LOCATION: Oklahoma County,
NE Sec. 31, T13N, R1E
MANAGER:
TITLE:
ADDRESS: Triple X & NE Britton Rd.
TEL: FAX:
GEOLOGIC SOURCE: Quaternary Alluvium
COMMODITY: Sand and gravel
PLANT: Portable
TYPE OF MINE: Surface
MINING METHOD: Stripping
ANNUAL PROD. CAPACITY: No Data
NO. OF EMPLOYEES: No Data
PRODUCTS: Sand
TRANSPORT: Truck

Gonzales Sand Company*

MINE:
LOCATION: Pittsburg County,
Sec. 7, T7N, R15E
MANAGER:
TITLE:
ADDRESS:
TEL: FAX:
GEOLOGIC SOURCE:
COMMODITY: Sand
PLANT:
TYPE OF MINE:
MINING METHOD:
ANNUAL PROD. CAPACITY: No Data
NO. OF EMPLOYEES: No Data
PRODUCTS:
TRANSPORT:

MINE LIST

Grace Sand Company*

MINE: No. 1
LOCATION: Tulsa County,
Sec. 18, T18N, R13E
MANAGER:
TITLE:
ADDRESS:
TEL: FAX:
GEOLOGIC SOURCE:
COMMODITY: Sand
PLANT:
TYPE OF MINE:
MINING METHOD:
ANNUAL PROD. CAPACITY: No Data
NO. OF EMPLOYEES: No Data
PRODUCTS:
TRANSPORT:

H. & B. Gypsum, Inc.

MINE: Howry Quarry
LOCATION: Blaine County,
NE Sec. 28, T17N, R11W
MANAGER: Boutwell, Donald
TITLE: President
ADDRESS: P.O. Box 339, Watonga, OK 73772
TEL: (405) 623-2656 FAX:
GEOLOGIC SOURCE: Nescatunga Gypsum
COMMODITY: Gypsum
PLANT: Portable
TYPE OF MINE: Surface
MINING METHOD: Open Pit
ANNUAL PROD. CAPACITY: 250,000 Tons
NO. OF EMPLOYEES: 8
PRODUCTS: Road material, food products,
chemical
TRANSPORT: Truck, rail

H. G. Jenkins Construction*

MINE:
LOCATION: Kiowa County,
Sec. 10, T2N, R18W
MANAGER:
TITLE:
ADDRESS:
TEL: FAX:
GEOLOGIC SOURCE:
COMMODITY: Sand
PLANT:
TYPE OF MINE:
MINING METHOD:
ANNUAL PROD. CAPACITY: No Data
NO. OF EMPLOYEES: No Data
PRODUCTS:
TRANSPORT:

H. M. Wickens*

MINE:
LOCATION: Sequoyah County,
Sec. 23, T13N, R21E
MANAGER:
TITLE:
ADDRESS:
TEL: FAX:
GEOLOGIC SOURCE:
COMMODITY: Gravel
PLANT:
TYPE OF MINE:
MINING METHOD:
ANNUAL PROD. CAPACITY: No Data
NO. OF EMPLOYEES: No Data
PRODUCTS:
TRANSPORT:

Hackett Stone*

MINE:
LOCATION: Le Flore County,
Sec. 20, T7N, R24E
MANAGER:
TITLE:
ADDRESS:
TEL: FAX:
GEOLOGIC SOURCE:
COMMODITY: Stone
PLANT:
TYPE OF MINE:
MINING METHOD:
ANNUAL PROD. CAPACITY: No Data
NO. OF EMPLOYEES: No Data
PRODUCTS: Building stone
TRANSPORT:

Harrison Gypsum Company, Inc.

MINE: Harrison Gypsum Pit & Plant
LOCATION: Caddo County,
SE Sec. 23, T5N, R9W
MANAGER: Parrish, Johnny
TITLE: Vice-President, Operations
ADDRESS: P.O. Box 640, Cement, OK 73017
TEL: (405) 489-3555 FAX:
GEOLOGIC SOURCE: Cloud Chief Formation
COMMODITY: Gypsum
PLANT: Portable
TYPE OF MINE: Surface
MINING METHOD: Stripping
ANNUAL PROD. CAPACITY: 250,000 Tons
NO. OF EMPLOYEES: 21
PRODUCTS: Gypsum:-crushed
TRANSPORT: Truck

MINE LIST

Haskell Coal Company*

MINE: Keota
LOCATION: Haskell County,
Sec., T, R
MANAGER:
TITLE:
ADDRESS:
TEL: FAX:
GEOLOGIC SOURCE:
COMMODITY: Coal
PLANT:
TYPE OF MINE:
MINING METHOD:
ANNUAL PROD. CAPACITY: No Data
NO. OF EMPLOYEES: No Data
PRODUCTS:
TRANSPORT:

Haskell Gravel Company, Inc.

MINE: Haskell Pit & Plant
LOCATION: Haskell County,
NW Sec. 24, T9N, R18E
MANAGER: Shipman, Harold
TITLE: Superintendent
ADDRESS: RR 4, Box 1260, Stigler, OK 74462
TEL: (918) 799-5859 FAX: (918) 799-5851
GEOLOGIC SOURCE: Bluejacket Sandstone
COMMODITY: Sandstone
PLANT: Permanent
TYPE OF MINE: Surface
MINING METHOD: Open pit
ANNUAL PROD. CAPACITY: 220,000 Tons
NO. OF EMPLOYEES: 12
PRODUCTS: Construction aggregate
TRANSPORT: Truck

Haskell Sand*

MINE:
LOCATION: Wagoner County,
Sec. 32, T16N, R16E
MANAGER:
TITLE:
ADDRESS:
TEL: FAX:
GEOLOGIC SOURCE:
COMMODITY: Sand
PLANT:
TYPE OF MINE:
MINING METHOD:
ANNUAL PROD. CAPACITY: No Data
NO. OF EMPLOYEES: No Data
PRODUCTS:
TRANSPORT:

Heartland Cement Co.(Hercules Cem. Co.) Div. RC Cement Co.

MINE: Heartland Cement Co.
LOCATION: Blaine County,
Sec. 27, T17N, R11W
MANAGER: Strack, K. L.
TITLE: Superintendent
ADDRESS: P.O. Box 407, Watonga, OK 73772
TEL: (405) 623-5137 FAX:
GEOLOGIC SOURCE: Blaine Formation
COMMODITY: Gypsum
PLANT: Permanent
TYPE OF MINE: Surface
MINING METHOD: Open pit
ANNUAL PROD. CAPACITY: 176,000 Tons
NO. OF EMPLOYEES: 3
PRODUCTS: Gypsum
TRANSPORT: Truck, rail

Heatherly Mining, Inc./See P & K Company, Ltd*

MINE: Pollyanna No. 8
LOCATION: Le Flore County,
Sec., T, R
MANAGER:
TITLE:
ADDRESS:
TEL: FAX:
GEOLOGIC SOURCE:
COMMODITY: Coal
PLANT:
TYPE OF MINE:
MINING METHOD:
ANNUAL PROD. CAPACITY: No Data
NO. OF EMPLOYEES: No Data
PRODUCTS:
TRANSPORT:

Heatherly Mining Inc/See P & K Company, Ltd*

MINE: Pollyanna No. 7
LOCATION: Le Flore County,
Sec., T, R
MANAGER:
TITLE:
ADDRESS:
TEL: FAX:
GEOLOGIC SOURCE:
COMMODITY: Coal
PLANT:
TYPE OF MINE:
MINING METHOD:
ANNUAL PROD. CAPACITY: No Data
NO. OF EMPLOYEES: No Data
PRODUCTS:
TRANSPORT:

MINE LIST

Heatherly Mining, Inc./P & K Company, Ltd.*

MINE:
LOCATION: Le Flore County,
 Sec. 11, T8N, R24E
MANAGER:
TITLE:
ADDRESS:
TEL: FAX:
GEOLOGIC SOURCE:
COMMODITY: Shale
PLANT:
TYPE OF MINE:
MINING METHOD:
ANNUAL PROD. CAPACITY: No Data
NO. OF EMPLOYEES: No Data
PRODUCTS:
TRANSPORT:

Heatherly Mining, Inc./See P & K Company, Ltd.*

MINE: Pollyanna No. 7
LOCATION: Sec., T, R
MANAGER:
TITLE:
ADDRESS:
TEL: FAX:
GEOLOGIC SOURCE:
COMMODITY: Coal
PLANT:
TYPE OF MINE:
MINING METHOD:
ANNUAL PROD. CAPACITY: No Data
NO. OF EMPLOYEES: No Data
PRODUCTS:
TRANSPORT:

Heiskill Gravel, Inc.

MINE: Heiskill No. 1
LOCATION: Seminole County,
 Sec. 31, T11N, R8E
MANAGER: Heiskill, Bobby
TITLE: President/Owner
ADDRESS: P.O. Box 637, Okemah, OK 74859
TEL: (405) 944-5320 FAX:
GEOLOGIC SOURCE: Hilltop Formation
COMMODITY: Sandstone
PLANT: Portable
TYPE OF MINE: Surface
MINING METHOD: Open pit
ANNUAL PROD. CAPACITY: 120,000 Tons
NO. OF EMPLOYEES: 4
PRODUCTS: Aggregate, gravel
TRANSPORT: Truck

Heiskill Gravel, Inc.

MINE: Heiskill No. 2
LOCATION: Seminole County,
 Sec. 29, T11N, R8E
MANAGER: Heiskill, Bobby
TITLE: President/Owner
ADDRESS: P.O. Box 637, Okemah, OK 74859
TEL: FAX:
GEOLOGIC SOURCE:
COMMODITY: Sandstone
PLANT: Portable
TYPE OF MINE: Surface
MINING METHOD: Open pit
ANNUAL PROD. CAPACITY: No Data
NO. OF EMPLOYEES: 2
PRODUCTS: Gravel, crushed rock
TRANSPORT: Truck

Heiskill Gravel, Inc.*

MINE:
LOCATION: Seminole County,
 Sec. 2, T7N, R7E
MANAGER:
TITLE:
ADDRESS:
TEL: FAX:
GEOLOGIC SOURCE:
COMMODITY: Limestone
PLANT:
TYPE OF MINE:
MINING METHOD:
ANNUAL PROD. CAPACITY: No Data
NO. OF EMPLOYEES: No Data
PRODUCTS:
TRANSPORT:

Hickory Coal Corporation

MINE: Alluwe Mine
LOCATION: Nowata County,
 SW Sec. 33, T25N, R17E
MANAGER: Jones, Bruce
TITLE: Production Manager
ADDRESS: 9 mi. northwest of Chelsea, OK
TEL: (918) 475-2362 FAX:
GEOLOGIC SOURCE: Iron Post Coal
COMMODITY: Coal
PLANT: Portable
TYPE OF MINE: Surface
MINING METHOD: Stripping
ANNUAL PROD. CAPACITY: 150,000 Tons
NO. OF EMPLOYEES: 20
PRODUCTS: Coal
TRANSPORT: Truck, rail, barge

MINE LIST

Hickory Coal Corporation

MINE: Winganon
LOCATION: Rogers County,
Sec. 17, T24N, R17E
MANAGER: Jones, Bruce
TITLE: Production Manager
ADDRESS: 5 mi. northwest of Chelsea, OK
TEL: FAX:
GEOLOGIC SOURCE: Croweburg Coal
COMMODITY: Coal
PLANT: Portable
TYPE OF MINE: Surface
MINING METHOD: Stripping
ANNUAL PROD. CAPACITY: 120,000 Tons
NO. OF EMPLOYEES: 20
PRODUCTS: Coal
TRANSPORT: Truck, rail, barge

Hickory Coal Corporation*

MINE: Spencer/Winganon
LOCATION: Rogers County,
Sec., T, R
MANAGER:
TITLE:
ADDRESS:
TEL: FAX:
GEOLOGIC SOURCE:
COMMODITY: Coal
PLANT:
TYPE OF MINE:
MINING METHOD:
ANNUAL PROD. CAPACITY: No Data
NO. OF EMPLOYEES: No Data
PRODUCTS:
TRANSPORT:

Hickory Coal Corporation*

MINE: Briartown
LOCATION: Muskogee County,
Sec., T, R
MANAGER:
TITLE:
ADDRESS:
TEL: FAX:
GEOLOGIC SOURCE:
COMMODITY: Coal
PLANT:
TYPE OF MINE:
MINING METHOD:
ANNUAL PROD. CAPACITY: No Data
NO. OF EMPLOYEES: No Data
PRODUCTS:
TRANSPORT:

Hokett Construction*

MINE:
LOCATION: Jackson County,
Sec. 15, T3N, R20W
MANAGER:
TITLE:
ADDRESS:
TEL: FAX:
GEOLOGIC SOURCE:
COMMODITY: Sand
PLANT:
TYPE OF MINE:
MINING METHOD:
ANNUAL PROD. CAPACITY: No Data
NO. OF EMPLOYEES: No Data
PRODUCTS: Fill sand
TRANSPORT:

Hickory Coal Corporation*

MINE: Nowata
LOCATION: Nowata County,
Sec., T, R
MANAGER:
TITLE:
ADDRESS:
TEL: FAX:
GEOLOGIC SOURCE:
COMMODITY: Coal
PLANT:
TYPE OF MINE:
MINING METHOD:
ANNUAL PROD. CAPACITY: No Data
NO. OF EMPLOYEES: No Data
PRODUCTS:
TRANSPORT:

Holland Farms*

MINE:
LOCATION: Pontotoc County,
Sec. 8, T3N, R4E
MANAGER:
TITLE:
ADDRESS:
TEL: FAX:
GEOLOGIC SOURCE:
COMMODITY: Limestone
PLANT:
TYPE OF MINE:
MINING METHOD:
ANNUAL PROD. CAPACITY: No Data
NO. OF EMPLOYEES: No Data
PRODUCTS:
TRANSPORT:

MINE LIST

Hudson-Blake Joint Venture

MINE: JV-Reed No. 1
LOCATION: Le Flore County,
Sec., T, R
MANAGER:
TITLE:
ADDRESS:
TEL: FAX:
GEOLOGIC SOURCE:
COMMODITY: Coal
PLANT:
TYPE OF MINE:
MINING METHOD:
ANNUAL PROD. CAPACITY: No Data
NO. OF EMPLOYEES: No Data
PRODUCTS:
TRANSPORT:

Industrial Management Services, Inc.*

MINE: Red Bird
LOCATION: McIntosh County,
Sec., T, R
MANAGER:
TITLE:
ADDRESS:
TEL: FAX:
GEOLOGIC SOURCE:
COMMODITY: Coal
PLANT:
TYPE OF MINE:
MINING METHOD:
ANNUAL PROD. CAPACITY: No Data
NO. OF EMPLOYEES: No Data
PRODUCTS:
TRANSPORT:

Ideal Cement/Division of Holnam, Inc.

MINE: Lawrence Quarry
LOCATION: Pontotoc County,
SE Sec. 25, T3N, R5E
MANAGER: Cristelli, Mick
TITLE: Quarry Supervisor
ADDRESS: P.O. Box 190, Ada, Oklahoma 74820
TEL: (405) 332-1512 FAX:
GEOLOGIC SOURCE: Fernvale Limestone,
Viola Limestone
COMMODITY: Limestone
PLANT: Permanent
TYPE OF MINE: Surface
MINING METHOD: Open pit
ANNUAL PROD. CAPACITY: No Data
NO. OF EMPLOYEES: No Data
PRODUCTS: Cement
TRANSPORT: Rail, truck, conveyer

Inter-Chem Coal Company

MINE: Eagle Mine
LOCATION: Muskogee County,
Sec. 31, T12N, R20E
MANAGER: Henson, Dave
TITLE: Superintendent
ADDRESS: RR 1, Box 369, Webbers Falls, OK 74470
TEL: (918) 464-2516 FAX: (918) 464-2517
GEOLOGIC SOURCE: Keefeton Coal
COMMODITY: Coal
PLANT: Portable
TYPE OF MINE: Surface
MINING METHOD: Stripping
ANNUAL PROD. CAPACITY: 90,000 Tons
NO. OF EMPLOYEES: 19
PRODUCTS: Coal
TRANSPORT: Truck

Independent Soil Bank*

MINE:
LOCATION: Tulsa County,
Sec. 1, T17N, R14E
MANAGER:
TITLE:
ADDRESS:
TEL: FAX:
GEOLOGIC SOURCE:
COMMODITY: Clay
PLANT:
TYPE OF MINE:
MINING METHOD:
ANNUAL PROD. CAPACITY: No Data
NO. OF EMPLOYEES: No Data
PRODUCTS:
TRANSPORT:

Inter-Chem Coal Company*

MINE: Thompson
LOCATION: Nowata County,
Sec., T, R
MANAGER:
TITLE:
ADDRESS:
TEL: FAX:
GEOLOGIC SOURCE:
COMMODITY: Coal
PLANT:
TYPE OF MINE:
MINING METHOD:
ANNUAL PROD. CAPACITY: No Data
NO. OF EMPLOYEES: No Data
PRODUCTS:
TRANSPORT:

MINE LIST

Inter-Chem Coal Company*

MINE: Eagle No. 2
LOCATION: Sec., T, R
MANAGER:
TITLE:
ADDRESS:
TEL: FAX:
GEOLOGIC SOURCE:
COMMODITY: Coal
PLANT:
TYPE OF MINE:
MINING METHOD:
ANNUAL PROD. CAPACITY: No Data
NO. OF EMPLOYEES: No Data
PRODUCTS:
TRANSPORT:

Inter-Chem Coal Company*

MINE: Rabbit Hill
LOCATION: Muskogee County,
Sec., T, R
MANAGER:
TITLE:
ADDRESS:
TEL: FAX:
GEOLOGIC SOURCE:
COMMODITY: Coal
PLANT:
TYPE OF MINE:
MINING METHOD:
ANNUAL PROD. CAPACITY: No Data
NO. OF EMPLOYEES: No Data
PRODUCTS:
TRANSPORT:

International American Ceramics*

MINE: No. 1
LOCATION: Tulsa County,
Sec. 31, T22N, R13E
MANAGER:
TITLE:
ADDRESS:
TEL: FAX:
GEOLOGIC SOURCE:
COMMODITY: Clay
PLANT:
TYPE OF MINE:
MINING METHOD:
ANNUAL PROD. CAPACITY: No Data
NO. OF EMPLOYEES: No Data
PRODUCTS:
TRANSPORT:

International American Ceramics*

MINE: Wade No. 1
LOCATION: Pushmataha County,
Sec. 26, T4S, R16E
MANAGER:
TITLE:
ADDRESS:
TEL: FAX:
GEOLOGIC SOURCE:
COMMODITY: Clay
PLANT:
TYPE OF MINE:
MINING METHOD:
ANNUAL PROD. CAPACITY: No Data
NO. OF EMPLOYEES: No Data
PRODUCTS:
TRANSPORT:

IOCHEM Corporation

MINE:
LOCATION: Woodward County,
Sec., T, R
MANAGER:
TITLE:
ADDRESS:
TEL: FAX:
GEOLOGIC SOURCE: Morrow
COMMODITY: Iodine
PLANT:
TYPE OF MINE: Well field
MINING METHOD: Well
ANNUAL PROD. CAPACITY: No Data
NO. OF EMPLOYEES: No Data
PRODUCTS:
TRANSPORT:

Irelan Eldridge*

MINE:
LOCATION: Pittsburg County,
Sec. 33, T9N, R16E
MANAGER:
TITLE:
ADDRESS:
TEL: FAX:
GEOLOGIC SOURCE:
COMMODITY: Loam
PLANT:
TYPE OF MINE:
MINING METHOD:
ANNUAL PROD. CAPACITY: No Data
NO. OF EMPLOYEES: No Data
PRODUCTS: Sandy loam
TRANSPORT:

MINE LIST

Irwin Sand Company

MINE: Irwin No. 2
LOCATION: Payne County,
NW Sec. 7, T17N, R3E
MANAGER: Irwin, Jim
TITLE: Owner
ADDRESS: Box 157, Perkins, OK 74059
TEL: (405) 547-2833 FAX:
GEOLOGIC SOURCE: Quaternary Alluvium
COMMODITY: Sand and gravel
PLANT: Permanent
TYPE OF MINE: Surface
MINING METHOD: Dredging
ANNUAL PROD. CAPACITY: 120,000 Tons
NO. OF EMPLOYEES: 1
PRODUCTS: Sand:-Class A, masonry, asphalt
TRANSPORT: Truck

J & J Sand Company*

MINE:
LOCATION: Tulsa County,
Sec. 4, T17N, R14E
MANAGER:
TITLE:
ADDRESS:
TEL: FAX:
GEOLOGIC SOURCE:
COMMODITY: Sand
PLANT:
TYPE OF MINE:
MINING METHOD:
ANNUAL PROD. CAPACITY: No Data
NO. OF EMPLOYEES: No Data
PRODUCTS: Sand, dirt
TRANSPORT:

J & R Sand Company, Inc.*

MINE:
LOCATION: Beaver County,
SE Sec.15, T3N, R21EC
MANAGER:
TITLE:
ADDRESS:
TEL: FAX:
GEOLOGIC SOURCE:
COMMODITY: Sand and gravel
PLANT:
TYPE OF MINE:
MINING METHOD:
ANNUAL PROD. CAPACITY: No Data
NO. OF EMPLOYEES: No Data
PRODUCTS:
TRANSPORT:

J & R Sand Company, Inc.*

MINE:
LOCATION: Beaver County,
SE Sec. 7, T3N, R21EC
MANAGER:
TITLE:
ADDRESS:
TEL: FAX:
GEOLOGIC SOURCE:
COMMODITY: Sand and gravel
PLANT:
TYPE OF MINE:
MINING METHOD:
ANNUAL PROD. CAPACITY: No Data
NO. OF EMPLOYEES: No Data
PRODUCTS:
TRANSPORT:

J. D. Mickel Trucking*

MINE:
LOCATION: Choctaw County,
Sec. 24, T7S, R16E
MANAGER:
TITLE:
ADDRESS:
TEL: FAX:
GEOLOGIC SOURCE:
COMMODITY: Sand and gravel
PLANT:
TYPE OF MINE:
MINING METHOD:
ANNUAL PROD. CAPACITY: No Data
NO. OF EMPLOYEES: No Data
PRODUCTS:
TRANSPORT:

J. H. Shears' Sons, Inc.*

MINE:
LOCATION: Garfield County,
NE Sec. 8, T22N, R3W
MANAGER:
TITLE:
ADDRESS:
TEL: FAX:
GEOLOGIC SOURCE:
COMMODITY: Sand and gravel
PLANT:
TYPE OF MINE:
MINING METHOD:
ANNUAL PROD. CAPACITY: No Data
NO. OF EMPLOYEES: No Data
PRODUCTS:
TRANSPORT:

MINE LIST

J. R. Thompson, Inc.*

MINE:
LOCATION: Marshall County,
Sec. 23, T7S, R4E
MANAGER:
TITLE:
ADDRESS:
TEL: FAX:
GEOLOGIC SOURCE:
COMMODITY: Limestone
PLANT:
TYPE OF MINE:
MINING METHOD:
ANNUAL PROD. CAPACITY: No Data
NO. OF EMPLOYEES: No Data
PRODUCTS:
TRANSPORT:

Jack Warren*

MINE:
LOCATION: Le Flore County,
Sec. 32, T8N, R27E
MANAGER:
TITLE:
ADDRESS:
TEL: FAX:
GEOLOGIC SOURCE:
COMMODITY: Stone
PLANT:
TYPE OF MINE:
MINING METHOD:
ANNUAL PROD. CAPACITY: No Data
NO. OF EMPLOYEES: No Data
PRODUCTS: Building stone
TRANSPORT:

James Brigance*

MINE:
LOCATION: Le Flore County,
Sec. 11, T7N, R25E
MANAGER:
TITLE:
ADDRESS:
TEL: FAX:
GEOLOGIC SOURCE:
COMMODITY: Shale
PLANT:
TYPE OF MINE:
MINING METHOD:
ANNUAL PROD. CAPACITY: No Data
NO. OF EMPLOYEES: No Data
PRODUCTS:
TRANSPORT:

James C. Hogan*

MINE:
LOCATION: Wagoner County,
Sec. 28, T16N, R18E
MANAGER:
TITLE:
ADDRESS:
TEL: FAX:
GEOLOGIC SOURCE:
COMMODITY: Sand
PLANT:
TYPE OF MINE:
MINING METHOD:
ANNUAL PROD. CAPACITY: No Data
NO. OF EMPLOYEES: No Data
PRODUCTS: Fill sand
TRANSPORT:

James King Trucking*

MINE:
LOCATION: Cleveland County,
SW Sec. 26, T10N, R4W
MANAGER:
TITLE:
ADDRESS:
TEL: FAX:
GEOLOGIC SOURCE:
COMMODITY: Sand
PLANT:
TYPE OF MINE:
MINING METHOD:
ANNUAL PROD. CAPACITY: No Data
NO. OF EMPLOYEES: No Data
PRODUCTS:
TRANSPORT:

James King Trucking*

MINE:
LOCATION: Oklahoma County,
NW Sec. 24, T13N, R3W
MANAGER:
TITLE:
ADDRESS:
TEL: FAX:
GEOLOGIC SOURCE:
COMMODITY: Sand
PLANT:
TYPE OF MINE:
MINING METHOD:
ANNUAL PROD. CAPACITY: No Data
NO. OF EMPLOYEES: No Data
PRODUCTS: Fill materials
TRANSPORT:

MINE LIST

Jeffrey Sand Company*

MINE: No. 5 Plant
LOCATION: Sequoyah County,
Sec. 18, T12N, R21E
MANAGER:
TITLE:
ADDRESS:
TEL: FAX:
GEOLOGIC SOURCE:
COMMODITY: Sand and gravel
PLANT:
TYPE OF MINE:
MINING METHOD:
ANNUAL PROD. CAPACITY: No Data
NO. OF EMPLOYEES: No Data
PRODUCTS:
TRANSPORT:

Jennings Stone Company

MINE: Jennings No. 1
LOCATION: Pontotoc County,
SW Sec. 35, T2N, R6E
MANAGER: Jennings, Randy
TITLE: President
ADDRESS: P.O. Box 194, Fittstown, OK 74842
TEL: (405) 777-2880 FAX:
GEOLOGIC SOURCE: Fernvale/Viola Limestone
COMMODITY: Limestone
PLANT: Portable
TYPE OF MINE: Surface
MINING METHOD: Open pit
ANNUAL PROD. CAPACITY: 20,000 Tons
NO. OF EMPLOYEES: 3
PRODUCTS: Limestone:-roadstone
TRANSPORT: Truck

Jennings Stone Company*

MINE:
LOCATION: Pontotoc County,
Sec. 2, T1N, R6E
MANAGER:
TITLE:
ADDRESS:
TEL: FAX:
GEOLOGIC SOURCE:
COMMODITY: Stone
PLANT:
TYPE OF MINE:
MINING METHOD:
ANNUAL PROD. CAPACITY: No Data
NO. OF EMPLOYEES: No Data
PRODUCTS: Building stone
TRANSPORT:

Jenson Sand Company

MINE: Jenson
LOCATION: Pittsburg County,
Sec. 6, T4N, R15E
MANAGER: Jenson, Willard
TITLE: Owner
ADDRESS: RR 3, McAlester, OK 74501
TEL: (918) 423-4995 FAX:
GEOLOGIC SOURCE: Quaternary Terrace
COMMODITY: Sand
PLANT: Portable
TYPE OF MINE: Surface
MINING METHOD:
ANNUAL PROD. CAPACITY: No Data
NO. OF EMPLOYEES: 1
PRODUCTS: Sand and gravel
TRANSPORT: Truck

Jerry Livingston

MINE: Jim & Ann Benson
LOCATION: Wagoner County,
NE Sec. 33, T16N, R18E
MANAGER: Benson, Jim
TITLE: Owner
ADDRESS: RR 1, Box 122A, Porter, OK 74454
TEL: (918) 682-2818 FAX:
GEOLOGIC SOURCE: Quaternary Alluvium
COMMODITY: Sand and gravel
PLANT:
TYPE OF MINE: Surface
MINING METHOD: Load and haul
ANNUAL PROD. CAPACITY: 3,000 Tons
NO. OF EMPLOYEES: No Data
PRODUCTS: Sand:-fill, construction
TRANSPORT: Truck

Jerry Walker*

MINE:
LOCATION: Pontotoc County,
Sec. 9, T3N, R4E
MANAGER:
TITLE:
ADDRESS:
TEL: FAX:
GEOLOGIC SOURCE:
COMMODITY: Sand
PLANT:
TYPE OF MINE:
MINING METHOD:
ANNUAL PROD. CAPACITY: No Data
NO. OF EMPLOYEES: No Data
PRODUCTS:
TRANSPORT:

MINE LIST

Jimmie L. Wade*

MINE:
LOCATION: Cherokee County,
NW Sec. 15, T15N, R22E
MANAGER:
TITLE:
ADDRESS:
TEL: FAX:
GEOLOGIC SOURCE:
COMMODITY: Gravel
PLANT:
TYPE OF MINE:
MINING METHOD:
ANNUAL PROD. CAPACITY: No Data
NO. OF EMPLOYEES: No Data
PRODUCTS:
TRANSPORT:

Job Construction Company, Inc.*

MINE: Andrews
LOCATION: Pushmataha County,
Sec. 19, T2N, R20E
MANAGER:
TITLE:
ADDRESS:
TEL: FAX:
GEOLOGIC SOURCE:
COMMODITY: Sand and gravel
PLANT:
TYPE OF MINE:
MINING METHOD:
ANNUAL PROD. CAPACITY: No Data
NO. OF EMPLOYEES: No Data
PRODUCTS:
TRANSPORT:

Job Construction Company, Inc.*

MINE: Kerr
LOCATION: Le Flore County,
Sec. 30, T10N, R27E
MANAGER:
TITLE:
ADDRESS:
TEL: FAX:
GEOLOGIC SOURCE:
COMMODITY: Sand
PLANT:
TYPE OF MINE:
MINING METHOD:
ANNUAL PROD. CAPACITY: No Data
NO. OF EMPLOYEES: No Data
PRODUCTS:
TRANSPORT:

Joe Bridenburg*

MINE:
LOCATION: Beaver County,
Sec. 17, T3N, R2EC
MANAGER:
TITLE:
ADDRESS:
TEL: FAX:
GEOLOGIC SOURCE:
COMMODITY: Sand and gravel
PLANT:
TYPE OF MINE:
MINING METHOD:
ANNUAL PROD. CAPACITY: No Data
NO. OF EMPLOYEES: No Data
PRODUCTS:
TRANSPORT:

Joe Brown Company, Inc.

MINE: Brown No. 2
LOCATION: Carter County,
SW Sec. 25, T4S, R2E
MANAGER: Brown, Joe D.
TITLE: CEO
ADDRESS: 20 Third St. N. E.,
P.O.Box 1669, Ardmore, OK 73402
TEL: (405) 223-4555 FAX:
GEOLOGIC SOURCE: Antlers Sand
COMMODITY: Sand and gravel
PLANT:
TYPE OF MINE: Surface
MINING METHOD: Open Pit
ANNUAL PROD. CAPACITY: 40,000 Tons
NO. OF EMPLOYEES: 1
PRODUCTS: Sand:-fill
TRANSPORT: Truck

Joe Brown Company, Inc.*

MINE:
LOCATION: Bryan County,
Sec. 14, T6S, R8E
MANAGER:
TITLE:
ADDRESS:
TEL: FAX:
GEOLOGIC SOURCE:
COMMODITY: Fill
PLANT:
TYPE OF MINE:
MINING METHOD:
ANNUAL PROD. CAPACITY: No Data
NO. OF EMPLOYEES: No Data
PRODUCTS: Fill materials
TRANSPORT:

MINE LIST

Joe Maxwell*

MINE:
LOCATION: Pushmataha County,
Sec. 13, T4S, R17E
MANAGER:
TITLE:
ADDRESS:
TEL: FAX:
GEOLOGIC SOURCE:
COMMODITY: Gravel
PLANT:
TYPE OF MINE:
MINING METHOD:
ANNUAL PROD. CAPACITY: No Data
NO. OF EMPLOYEES: No Data
PRODUCTS: Gravel, rock
TRANSPORT:

Johnny Ledbetter*

MINE: S & J No. 2
LOCATION: Pottawatomie County,
Sec. 7, T8N, R5E
MANAGER:
TITLE:
ADDRESS:
TEL: FAX:
GEOLOGIC SOURCE:
COMMODITY: Gravel
PLANT:
TYPE OF MINE:
MINING METHOD:
ANNUAL PROD. CAPACITY: No Data
NO. OF EMPLOYEES: No Data
PRODUCTS:
TRANSPORT:

Joshua Coal Company

MINE: Joshua No. 1
LOCATION: Okmulgee County,
Sec. 21, T12N, R13E
MANAGER: Churchill, Alan
TITLE: Owner/Operator
ADDRESS: RR 3, Box 124, Henryetta, OK 74437
TEL: (918) 652-3023 FAX:
GEOLOGIC SOURCE: Croweburg Coal
COMMODITY: Coal
PLANT:
TYPE OF MINE: Surface
MINING METHOD: Stripping
ANNUAL PROD. CAPACITY: 10,000 Tons
NO. OF EMPLOYEES: 2
PRODUCTS: Coal
TRANSPORT: Truck

Joshua Coal Company

MINE: Joshua No. 1-28
LOCATION: Okmulgee County,
Sec., T, R
MANAGER:
TITLE:
ADDRESS:
TEL: FAX:
GEOLOGIC SOURCE:
COMMODITY: Coal
PLANT:
TYPE OF MINE:
MINING METHOD:
ANNUAL PROD. CAPACITY: No Data
NO. OF EMPLOYEES: No Data
PRODUCTS:
TRANSPORT:

K & M Sand Company

MINE: K & M No. 1
LOCATION: Pottawatomie County,
SW Sec. 9, T10N, R3E
MANAGER: Jones, L. Keith
TITLE: Owner/Partner
ADDRESS: RR 1, Box 220, Shawnee, OK 74801
TEL: (405) 275-2039 FAX:
GEOLOGIC SOURCE: Quaternary Alluvium
COMMODITY: Sand and gravel
PLANT:
TYPE OF MINE: Surface
MINING METHOD: Load and haul
ANNUAL PROD. CAPACITY: No Data
NO. OF EMPLOYEES: No Data
PRODUCTS: Sand:-fill
TRANSPORT: Truck

K & M Sand Company

MINE: K & M No. 2
LOCATION: Pottawatomie County,
SW Sec. 9, T10N, R3E
MANAGER: Jones, L. Keith
TITLE: Owner/Partner
ADDRESS: RR 1, Box 220, Shawnee, OK 74801
TEL: (405) 275-2039 FAX:
GEOLOGIC SOURCE: Quaternary Alluvium
COMMODITY: Sand and gravel
PLANT:
TYPE OF MINE: Surface
MINING METHOD: Load and haul
ANNUAL PROD. CAPACITY: No Data
NO. OF EMPLOYEES: No Data
PRODUCTS: Sand:-fill
TRANSPORT: Truck

MINE LIST

K & R Coal Company

MINE: Ryan No. 2
LOCATION: Sec., T, R
MANAGER:
TITLE:
ADDRESS:
TEL: FAX:
GEOLOGIC SOURCE:
COMMODITY: Coal
PLANT:
TYPE OF MINE:
MINING METHOD:
ANNUAL PROD. CAPACITY: No Data
NO. OF EMPLOYEES: No Data
PRODUCTS:
TRANSPORT:

K & R Coal Company*

MINE: Ryan No. 2
LOCATION: Haskell County,
Sec., T, R
MANAGER:
TITLE:
ADDRESS:
TEL: FAX:
GEOLOGIC SOURCE:
COMMODITY: Coal
PLANT:
TYPE OF MINE:
MINING METHOD:
ANNUAL PROD. CAPACITY: No Data
NO. OF EMPLOYEES: No Data
PRODUCTS:
TRANSPORT:

K & R Coal Company*

MINE: Gail Strip
LOCATION: Sec., T, R
MANAGER:
TITLE:
ADDRESS:
TEL: FAX:
GEOLOGIC SOURCE:
COMMODITY: Coal
PLANT:
TYPE OF MINE:
MINING METHOD:
ANNUAL PROD. CAPACITY: No Data
NO. OF EMPLOYEES: No Data
PRODUCTS:
TRANSPORT:

Kemp Stone Company*

MINE:
LOCATION: Muskogee County,
Sec. 31, T14N, R18E
MANAGER:
TITLE:
ADDRESS:
TEL: FAX:
GEOLOGIC SOURCE:
COMMODITY: Limestone
PLANT:
TYPE OF MINE:
MINING METHOD:
ANNUAL PROD. CAPACITY: No Data
NO. OF EMPLOYEES: No Data
PRODUCTS:
TRANSPORT:

K & R Coal Company*

MINE: Gail Strip
LOCATION: Haskell County,
Sec., T, R
MANAGER:
TITLE:
ADDRESS:
TEL: FAX:
GEOLOGIC SOURCE:
COMMODITY: Coal
PLANT:
TYPE OF MINE:
MINING METHOD:
ANNUAL PROD. CAPACITY: No Data
NO. OF EMPLOYEES: No Data
PRODUCTS:
TRANSPORT:

Kendon Company

MINE: Kendon Mine
LOCATION: Okfuskee County,
SE Sec. 19, T10N, R10E
MANAGER: Simpson, Dwight
TITLE: Independent Contractor
ADDRESS: RR 2, Box 122A, Wetumka, OK 74883
TEL: (405) 452-3404 FAX:
GEOLOGIC SOURCE: Quaternary Terrace
COMMODITY: Volcanic ash
PLANT:
TYPE OF MINE: Surface
MINING METHOD: Stripping
ANNUAL PROD. CAPACITY: 645 Tons
NO. OF EMPLOYEES: No Data
PRODUCTS: Safety Products:-absorbent, anti-skid
TRANSPORT: Truck

MINE LIST

Kenneth R. Wallgren Gravel

MINE: Kenneth R. Wallgren
LOCATION: Pottawatomie County,
NW Sec. 4, T6N, R4E
MANAGER: Wallgren, Kenneth R.
TITLE: Owner
ADDRESS: P.O. Box 308, Tecumseh, OK 74873
TEL: (405) 598-5411 FAX:
GEOLOGIC SOURCE: Oscar Group
COMMODITY: Sand and gravel
PLANT:
TYPE OF MINE: Surface
MINING METHOD: Stripping
ANNUAL PROD. CAPACITY: 100,000 Tons
NO. OF EMPLOYEES: 2
PRODUCTS: Gravel
TRANSPORT: Truck

Kerns Construction, Inc.

MINE: Kerns Sand Pit
LOCATION: Payne County,
SW Sec. 1, T17N, R2E
MANAGER: McCluskey, Kirk
TITLE: Manager
ADDRESS: P.O. Box 902, Stillwater, OK 74076
TEL: (405) 547-2111 FAX:
GEOLOGIC SOURCE: Quaternary Terrace
COMMODITY: Sand and gravel
PLANT: Permanent
TYPE OF MINE: Surface
MINING METHOD: Stripping
ANNUAL PROD. CAPACITY: No Data
NO. OF EMPLOYEES: 1
PRODUCTS: Sand
TRANSPORT: Truck

Kinsey Sand & Gravel*

MINE:
LOCATION: Cleveland County,
Sec. 15, T7N, R2W
MANAGER:
TITLE:
ADDRESS:
TEL: FAX:
GEOLOGIC SOURCE:
COMMODITY: Sand
PLANT:
TYPE OF MINE:
MINING METHOD:
ANNUAL PROD. CAPACITY: No Data
NO. OF EMPLOYEES: No Data
PRODUCTS:
TRANSPORT:

Kline Sand Pit, Inc.

MINE: Kline No. 3
LOCATION: Woodward County,
NE Sec. 21, T23N, R20W
MANAGER: Kline, Larry
TITLE: President
ADDRESS: 3816 Quail Drive, Woodward, OK 73801
TEL: (405) 256-2062 FAX:
GEOLOGIC SOURCE: Quaternary Alluvium
COMMODITY: Sand and gravel
PLANT: Permanent
TYPE OF MINE: Surface
MINING METHOD: Dredging
ANNUAL PROD. CAPACITY: 528,000 Tons
NO. OF EMPLOYEES: 3
PRODUCTS: Sand:-masonry, concrete, asphalt, blasting
TRANSPORT: Truck

L. A. Jacobson, Inc.

MINE: Jacobson No. 2
LOCATION: Garvin County,
NE Sec. 15, T3N, R2E
MANAGER: Jacobson, Bert
TITLE: Vice-President
ADDRESS: P.O. Box 130, Pauls Valley, OK 73075
TEL: (405) 238-9313 FAX:
GEOLOGIC SOURCE: Recent Alluvium
COMMODITY: Sand and gravel
PLANT: Permanent
TYPE OF MINE: Surface
MINING METHOD: Dragline
ANNUAL PROD. CAPACITY: 88,000 Tons
NO. OF EMPLOYEES: 3
PRODUCTS: Sand:-Class A
TRANSPORT: Truck

Lattimore Materials Company

MINE: (61) Kenefic
LOCATION: Bryan County,
SW Sec. 5, T5S, R9E
MANAGER: White, Lee
TITLE: Plant Manager
ADDRESS:
TEL: (405) 367-2824 FAX:
GEOLOGIC SOURCE: Goodland Limestone
COMMODITY: Limestone
PLANT: Permanent
TYPE OF MINE: Surface
MINING METHOD: Open pit
ANNUAL PROD. CAPACITY: 900,000 Tons
NO. OF EMPLOYEES: 14
PRODUCTS: Construction aggregate
TRANSPORT: Truck

MINE LIST

Lattimore Materials Company

MINE: (62) Coleman
LOCATION: Atoka County,
NW Sec. 28, T3S, R9E
MANAGER: White, Lee
TITLE: Plant Manager
ADDRESS:
TEL: (405) 937-4592 FAX:
GEOLOGIC SOURCE: Honey Creek Limestone
COMMODITY: Limestone
PLANT: Permanent
TYPE OF MINE: Surface
MINING METHOD: Open pit
ANNUAL PROD. CAPACITY: 2,500,000 Tons
NO. OF EMPLOYEES: 18
PRODUCTS: Construction aggregate
TRANSPORT: Truck

Leon Cox*

MINE:
LOCATION: Pottawatomie County,
Sec. 31, T11N, R3E
MANAGER:
TITLE:
ADDRESS:
TEL: FAX:
GEOLOGIC SOURCE:
COMMODITY: Sand
PLANT:
TYPE OF MINE:
MINING METHOD:
ANNUAL PROD. CAPACITY: No Data
NO. OF EMPLOYEES: No Data
PRODUCTS: Fill sand
TRANSPORT:

Lightle Sand and Construction Company

MINE: Lightle Sand Pit
LOCATION: Kingfisher County,
SW Sec. 2, T18N, R7W
MANAGER: Lightle, Leroy
TITLE: Owner
ADDRESS: P.O.Box 242, Hennessey, OK 73742
TEL: (405) 853-4530 FAX:
GEOLOGIC SOURCE: Quaternary Terrace
COMMODITY: Sand and gravel
PLANT: Permanent
TYPE OF MINE: Surface
MINING METHOD: Stripping, dredging
ANNUAL PROD. CAPACITY: 49,500 Tons
NO. OF EMPLOYEES: 5
PRODUCTS: Sand and gravel
TRANSPORT: Truck

Lomon Sand & Gravel Company, Inc.

MINE: Lomon Sand & Gravel
LOCATION: Tulsa County,
SW Sec. 12, 13, T17N, R13E
MANAGER: Davis, Grady
TITLE: Superintendent
ADDRESS: 14101 S. Memorial,
P.O. Box 456, Bixby, OK 74008
TEL: (918) 366-8284 FAX:
GEOLOGIC SOURCE: Quaternary Alluvium
COMMODITY: Sand and gravel
PLANT: Permanent
TYPE OF MINE: Surface
MINING METHOD: Dredging
ANNUAL PROD. CAPACITY: 850,000 Tons
NO. OF EMPLOYEES: 6
PRODUCTS: Sand: fill, masonry, concrete
TRANSPORT: Truck

Lone Star Industries

MINE: Pryor Cement Plant
LOCATION: Mayes County,
NE Sec. 25, T21N, R19E
MANAGER: Thomas, Gary
TITLE: Plant Manager
ADDRESS: P. O. Box 68, Pryor, OK 74362
TEL: (918) 825-1937 FAX:
GEOLOGIC SOURCE: Fayetteville Sh., Hindsville Fm.
COMMODITY: Limestone
PLANT: Permanent
TYPE OF MINE: Surface
MINING METHOD: Open pit
ANNUAL PROD. CAPACITY: 900,000 Tons
NO. OF EMPLOYEES: 111
PRODUCTS: Portland cement
TRANSPORT: Truck, rail

Louis R. Woods*

MINE:
LOCATION: Hughes County,
Sec. 14, T6N, R8E
MANAGER:
TITLE:
ADDRESS:
TEL: FAX:
GEOLOGIC SOURCE:
COMMODITY: Sand
PLANT:
TYPE OF MINE:
MINING METHOD:
ANNUAL PROD. CAPACITY: No Data
NO. OF EMPLOYEES: No Data
PRODUCTS:
TRANSPORT:

MINE LIST

Mangum Brick Company*

MINE:
LOCATION: Greer County,
 Sec. 17, T5N, R21W

MANAGER:
TITLE:
ADDRESS:
TEL: FAX:
GEOLOGIC SOURCE:
COMMODITY: Clay
PLANT:
TYPE OF MINE:
MINING METHOD:
ANNUAL PROD. CAPACITY: No Data
NO. OF EMPLOYEES: No Data
PRODUCTS:
TRANSPORT:

Material Producers, Inc.*

MINE:
LOCATION: Murray County,
 Sec. 1, 2, T, R

MANAGER:
TITLE:
ADDRESS:
TEL: FAX:
GEOLOGIC SOURCE:
COMMODITY: Limestone
PLANT:
TYPE OF MINE:
MINING METHOD:
ANNUAL PROD. CAPACITY: No Data
NO. OF EMPLOYEES: No Data
PRODUCTS:
TRANSPORT:

Mangum Brick Company, Inc.

MINE: Mangum Brick Company
LOCATION: Greer County,
 Sec. 34, T5N, R22W
MANAGER: Scott, Jewett, Jr.
TITLE: President
ADDRESS: P.O. Box 296, Mangum, OK 73554
TEL: (405) 782-2324 FAX: (405) 782-5457
GEOLOGIC SOURCE: Flowerpot Shale
COMMODITY: Clay and shale
PLANT:
TYPE OF MINE: Surface
MINING METHOD: Open pit
ANNUAL PROD. CAPACITY: 12,650 Tons
NO. OF EMPLOYEES: 1
PRODUCTS: Face brick
TRANSPORT: Truck

Maverick Coal Company, Inc.

MINE: MAVCO No. 1
LOCATION: Rogers County,
 SE Sec. 7, T24N, R17E
MANAGER: Bean, Waymon
TITLE: Production Mgr.
ADDRESS: RR 3, Box 420, Chelsea, OK 74016
TEL: (918) 789-3360 FAX:
GEOLOGIC SOURCE: Croweburg Coal
COMMODITY: Coal
PLANT: Permanent
TYPE OF MINE: Surface
MINING METHOD: Stripping
ANNUAL PROD. CAPACITY: 70,000 Tons
NO. OF EMPLOYEES: 13
PRODUCTS: Coal
TRANSPORT: Truck, rail

Marshall Foley*

MINE:
LOCATION: McIntosh County,
 Sec. 12, T10N, R16E

MANAGER:
TITLE:
ADDRESS:
TEL: FAX:
GEOLOGIC SOURCE:
COMMODITY: Sand
PLANT:
TYPE OF MINE:
MINING METHOD:
ANNUAL PROD. CAPACITY: No Data
NO. OF EMPLOYEES: No Data
PRODUCTS:
TRANSPORT:

Maverick Coal Company, Inc.

MINE: MAVCO No. 2
LOCATION: Rogers County,
 SE Sec. 22, T22N, R16E
MANAGER: Bean, Waymon
TITLE: Production Manager
ADDRESS: RR 3, Box 420, Chelsea, OK 74016
TEL: FAX:
GEOLOGIC SOURCE: Croweburg Coal
COMMODITY: Coal
PLANT: Permanent
TYPE OF MINE: Surface
MINING METHOD: Stripping
ANNUAL PROD. CAPACITY: 70,000 Tons
NO. OF EMPLOYEES: 13
PRODUCTS: Coal
TRANSPORT: Truck, rail

MINE LIST

McGehee's Sand & Gravel Plant*

MINE:
LOCATION: Love County,
 Sec. 2, T8S, R1E
MANAGER:
TITLE:
ADDRESS:
TEL: FAX:
GEOLOGIC SOURCE:
COMMODITY: Sand and gravel
PLANT:
TYPE OF MINE:
MINING METHOD:
ANNUAL PROD. CAPACITY: No Data
NO. OF EMPLOYEES: No Data
PRODUCTS:
TRANSPORT:

McMichael Sand Company*

MINE:
LOCATION: Tulsa County,
 Sec. 18, T18N, R13E
MANAGER:
TITLE:
ADDRESS:
TEL: FAX:
GEOLOGIC SOURCE:
COMMODITY: Sand
PLANT:
TYPE OF MINE:
MINING METHOD:
ANNUAL PROD. CAPACITY: No Data
NO. OF EMPLOYEES: No Data
PRODUCTS:
TRANSPORT:

McNabb Coal Company*

MINE: Catoosa
LOCATION: Wagoner County,
 Sec., T, R
MANAGER:
TITLE:
ADDRESS:
TEL: FAX:
GEOLOGIC SOURCE:
COMMODITY: Coal
PLANT:
TYPE OF MINE:
MINING METHOD:
ANNUAL PROD. CAPACITY: No Data
NO. OF EMPLOYEES: No Data
PRODUCTS:
TRANSPORT:

McNabb Stone Co./Div. of McNabb Coal Co.*

MINE:
LOCATION: Rogers County,
 Sec. 32, T20N, R15E
MANAGER:
TITLE:
ADDRESS:
TEL: FAX:
GEOLOGIC SOURCE:
COMMODITY: Clay and shale, stone
PLANT:
TYPE OF MINE:
MINING METHOD:
ANNUAL PROD. CAPACITY: No Data
NO. OF EMPLOYEES: No Data
PRODUCTS: Rock, clay and shale, slate
TRANSPORT:

McNeill Construction, Inc.*

MINE:
LOCATION: Major County,
 Sec. 6, T22N, R15W
MANAGER:
TITLE:
ADDRESS:
TEL: FAX:
GEOLOGIC SOURCE:
COMMODITY: Gypsum
PLANT:
TYPE OF MINE:
MINING METHOD:
ANNUAL PROD. CAPACITY: No Data
NO. OF EMPLOYEES: No Data
PRODUCTS:
TRANSPORT:

Mega Resources*

MINE:
LOCATION: Wagoner County,
 Sec. 31, T17N, R15E
MANAGER:
TITLE:
ADDRESS:
TEL: FAX:
GEOLOGIC SOURCE:
COMMODITY: Sand
PLANT:
TYPE OF MINE:
MINING METHOD:
ANNUAL PROD. CAPACITY: No Data
NO. OF EMPLOYEES: No Data
PRODUCTS:
TRANSPORT:

MINE LIST

Meridian Aggregates Company

MINE: Mill Creek Quarry
LOCATION: Johnston County,
Sec. 29, T2S, R5E
MANAGER: Barker, David
TITLE: Plant Manager
ADDRESS: Hwy 1, 3 1/2 mi. S.,
Mill Creek, OK 74856
TEL: (405) 384-5246 FAX:
GEOLOGIC SOURCE: Tishomingo/Troy Granites
COMMODITY: Granite
PLANT: Permanent
TYPE OF MINE: Surface
MINING METHOD: Open pit
ANNUAL PROD. CAPACITY: 3,000,000 Tons
NO. OF EMPLOYEES: 28
PRODUCTS: Concrete and asphalt aggregate,
road base, railroad ballast
TRANSPORT: Truck, rail

Meridian Aggregates Company

MINE: Snyder Quarry
LOCATION: Kiowa County,
NW Sec. 13, T2N, R18W
MANAGER: Gadberry, Alan
TITLE: Regional Aggregate Manager
ADDRESS: 1760 Z Street, Dallas, TX 75229
TEL: (214) 556-1999 FAX:
GEOLOGIC SOURCE: Wichita Granite
COMMODITY: Granite
PLANT: Portable
TYPE OF MINE: Surface
MINING METHOD: Open pit
ANNUAL PROD. CAPACITY: 1,000,000 Tons
NO. OF EMPLOYEES: 18
PRODUCTS: Concrete and asphalt aggregate,
road base, railroad ballast
TRANSPORT: Truck, rail

Meridian Aggregates Company*

MINE:
LOCATION: Kiowa County,
Sec. 22, 26, T3N, R17W
MANAGER:
TITLE:
ADDRESS:
TEL: FAX:
GEOLOGIC SOURCE:
COMMODITY: Granite
PLANT:
TYPE OF MINE:
MINING METHOD:
ANNUAL PROD. CAPACITY: No Data
NO. OF EMPLOYEES: No Data
PRODUCTS:
TRANSPORT:

Metropolitan Enterprises, Inc.

MINE: Shultz Pit
LOCATION: McClain County,
Sec. 34, T10N, R4W
MANAGER: Davy, Jerry
TITLE: Vice-President
ADDRESS: 300 S. Indiana, Oklahoma City, OK 73146
TEL: (405) 32-8519 FAX:
GEOLOGIC SOURCE: Quaternary Terrace
COMMODITY: Sand and gravel
PLANT:
TYPE OF MINE: Surface
MINING METHOD: Stripping
ANNUAL PROD. CAPACITY: No Data
NO. OF EMPLOYEES: No Data
PRODUCTS: Asphaltic concrete
TRANSPORT: Truck

Midwest Minerals, Inc.

MINE: Miami No. 31
LOCATION: Ottawa County,
NE Sec. 24, T28N, R23E
MANAGER: Rowley, Fred
TITLE: Scaleman
ADDRESS: RR 1, Box 59A, Miami, OK 74354
TEL: (918) 542-8539 FAX:
GEOLOGIC SOURCE: Hindsville Limestone
COMMODITY: Limestone
PLANT: Portable
TYPE OF MINE: Surface
MINING METHOD: Quarrying
ANNUAL PROD. CAPACITY: No Data
NO. OF EMPLOYEES: No Data
PRODUCTS: Limestone:-crushed, aglime
TRANSPORT: Truck

Millcreek Mining, Inc.*

MINE:
LOCATION: Murray County,
Sec. 27, T1N, R4E
MANAGER:
TITLE:
ADDRESS:
TEL: FAX:
GEOLOGIC SOURCE:
COMMODITY: Iron ore
PLANT:
TYPE OF MINE:
MINING METHOD:
ANNUAL PROD. CAPACITY: No Data
NO. OF EMPLOYEES: No Data
PRODUCTS:
TRANSPORT:

MINE LIST

Miller Stone*

MINE:
LOCATION: Le Flore County,
Sec. 3, T8N, R27E
MANAGER:
TITLE:
ADDRESS:
TEL: FAX:
GEOLOGIC SOURCE:
COMMODITY: Sandstone
PLANT:
TYPE OF MINE:
MINING METHOD:
ANNUAL PROD. CAPACITY: No Data
NO. OF EMPLOYEES: No Data
PRODUCTS:
TRANSPORT:

Mohawk Rock and Sand Company, Inc.*

MINE: No. 3
LOCATION: Tulsa County,
Sec. 12, T19N, R10E
MANAGER:
TITLE:
ADDRESS:
TEL: FAX:
GEOLOGIC SOURCE:
COMMODITY: Sand
PLANT:
TYPE OF MINE:
MINING METHOD:
ANNUAL PROD. CAPACITY: No Data
NO. OF EMPLOYEES: No Data
PRODUCTS:
TRANSPORT:

Mohawk Rock & Sand Company, Inc.

MINE: Sand Springs No. 1
LOCATION: Tulsa County,
Sec. 15, T19N, R11E
MANAGER:
TITLE:
ADDRESS:
TEL: FAX:
GEOLOGIC SOURCE:
COMMODITY: Sand and gravel
PLANT: Permanent
TYPE OF MINE: Surface
MINING METHOD: Dredging
ANNUAL PROD. CAPACITY: 175,000 Tons
NO. OF EMPLOYEES: 5
PRODUCTS: Sand and gravel
TRANSPORT: Truck, rail

Morren Sand*

MINE:
LOCATION: Oklahoma County,
Sec. 11, 14, T12N, R2W
MANAGER:
TITLE:
ADDRESS:
TEL: FAX:
GEOLOGIC SOURCE:
COMMODITY: Sand
PLANT:
TYPE OF MINE:
MINING METHOD:
ANNUAL PROD. CAPACITY: No Data
NO. OF EMPLOYEES: No Data
PRODUCTS:
TRANSPORT:

Mohawk Rock & Sand Company, Inc.

MINE: Sand Springs No. 2
LOCATION: Tulsa County,
Sec. 15, T19N, R11E
MANAGER:
TITLE:
ADDRESS:
TEL: FAX:
GEOLOGIC SOURCE:
COMMODITY: Sand and gravel
PLANT: Portable
TYPE OF MINE: Surface
MINING METHOD: Stripping
ANNUAL PROD. CAPACITY: 175,000 Tons
NO. OF EMPLOYEES: 3
PRODUCTS: Sand
TRANSPORT: Truck

Morris Forest Products*

MINE:
LOCATION: Pushmataha County,
Sec. 26, T3S, R16E
MANAGER:
TITLE:
ADDRESS:
TEL: FAX:
GEOLOGIC SOURCE:
COMMODITY: Sand and gravel
PLANT:
TYPE OF MINE:
MINING METHOD:
ANNUAL PROD. CAPACITY: No Data
NO. OF EMPLOYEES: No Data
PRODUCTS:
TRANSPORT:

MINE LIST

Muskogee Sand Company*

MINE:
LOCATION: Muskogee County,
Sec. 34, T16N, R18E
MANAGER:
TITLE:
ADDRESS:
TEL: FAX:
GEOLOGIC SOURCE:
COMMODITY: Sand
PLANT:
TYPE OF MINE:
MINING METHOD:
ANNUAL PROD. CAPACITY: No Data
NO. OF EMPLOYEES: No Data
PRODUCTS:
TRANSPORT:

Nola E. Hansmeyer*

MINE:
LOCATION: Cleveland County,
Sec. 7, T9N, R2W
MANAGER:
TITLE:
ADDRESS:
TEL: FAX:
GEOLOGIC SOURCE:
COMMODITY: Shale
PLANT:
TYPE OF MINE:
MINING METHOD:
ANNUAL PROD. CAPACITY: No Data
NO. OF EMPLOYEES: No Data
PRODUCTS:
TRANSPORT:

Neff Building Stone Supply*

MINE:
LOCATION: Le Flore County,
Sec. 8, 25, T7N, R23E
MANAGER:
TITLE:
ADDRESS:
TEL: FAX:
GEOLOGIC SOURCE:
COMMODITY: Stone
PLANT:
TYPE OF MINE:
MINING METHOD:
ANNUAL PROD. CAPACITY: No Data
NO. OF EMPLOYEES: No Data
PRODUCTS: Building stone
TRANSPORT:

Norman Asphalt*

MINE: Newcastle
LOCATION: McClain County,
Sec. 30, T9N, R3W
MANAGER:
TITLE:
ADDRESS:
TEL: FAX:
GEOLOGIC SOURCE:
COMMODITY: Sand
PLANT:
TYPE OF MINE:
MINING METHOD:
ANNUAL PROD. CAPACITY: No Data
NO. OF EMPLOYEES: No Data
PRODUCTS:
TRANSPORT:

Nelson Brothers Quarries, Inc.

MINE: Quapaw Quarry
LOCATION: Ottawa County,
Sec., T, R
MANAGER: Nelson, John and Paul
TITLE: President - Vice-President
ADDRESS: RR 1, Box 162A, Quapaw, OK 74363
TEL: (918) 674-2237 FAX:
GEOLOGIC SOURCE:
COMMODITY: Limestone
PLANT: Portable
TYPE OF MINE: Surface
MINING METHOD: Open pit/bench
ANNUAL PROD. CAPACITY: 150,000 Tons
NO. OF EMPLOYEES: 8
PRODUCTS: Limestone:-crushed
TRANSPORT: Truck

Norman Asphalt*

MINE: Norman
LOCATION: McClain County,
Sec. 18, T8N, R2W
MANAGER:
TITLE:
ADDRESS:
TEL: FAX:
GEOLOGIC SOURCE:
COMMODITY: Sand
PLANT:
TYPE OF MINE:
MINING METHOD:
ANNUAL PROD. CAPACITY: No Data
NO. OF EMPLOYEES: No Data
PRODUCTS:
TRANSPORT:

MINE LIST

North American Brine Resources

MINE: Freedom
LOCATION: Woodward County,
Sec., T, R
MANAGER:
TITLE:
ADDRESS:
TEL: FAX:
GEOLOGIC SOURCE: Morrow
COMMODITY: Iodine
PLANT:
TYPE OF MINE: Well field
MINING METHOD: Well
ANNUAL PROD. CAPACITY: No Data
NO. OF EMPLOYEES: No Data
PRODUCTS:
TRANSPORT:

Oklahoma Brick Corporation/Div. of Boral Brick

MINE:
LOCATION: Muskogee County,
NW Sec. 21, T14N, R18E
MANAGER:
TITLE:
ADDRESS:
TEL: FAX:
GEOLOGIC SOURCE:
COMMODITY: Clay and shale
PLANT:
TYPE OF MINE:
MINING METHOD:
ANNUAL PROD. CAPACITY: No Data
NO. OF EMPLOYEES: No Data
PRODUCTS: Clay and shale--brick
TRANSPORT:

Nova Sand Company, Inc.*

MINE:
LOCATION: Oklahoma County,
SW Sec. 24, T13N, R2W
MANAGER:
TITLE:
ADDRESS:
TEL: FAX:
GEOLOGIC SOURCE:
COMMODITY: Sand and gravel, surface materials
PLANT:
TYPE OF MINE:
MINING METHOD:
ANNUAL PROD. CAPACITY: No Data
NO. OF EMPLOYEES: No Data
PRODUCTS:
TRANSPORT:

Oklahoma Brick Corporation/Div. of Boral Brick

MINE:
LOCATION: Canadian County,
SW Sec. 16, T11N, R7W
MANAGER:
TITLE:
ADDRESS:
TEL: FAX:
GEOLOGIC SOURCE:
COMMODITY: Shale
PLANT:
TYPE OF MINE:
MINING METHOD:
ANNUAL PROD. CAPACITY: No Data
NO. OF EMPLOYEES: No Data
PRODUCTS: Shale:-brick
TRANSPORT:

O'Daniel Gravel, Inc.*

MINE:
LOCATION: Pottawatomie County,
Sec. 19, T8N, R5E
MANAGER:
TITLE:
ADDRESS:
TEL: FAX:
GEOLOGIC SOURCE:
COMMODITY: Gravel
PLANT:
TYPE OF MINE:
MINING METHOD:
ANNUAL PROD. CAPACITY: No Data
NO. OF EMPLOYEES: No Data
PRODUCTS:
TRANSPORT:

Orange and Sons Trucking Company*

MINE:
LOCATION: Oklahoma County,
Sec. 19, T13N, R1E
MANAGER:
TITLE:
ADDRESS:
TEL: FAX:
GEOLOGIC SOURCE:
COMMODITY: Clay
PLANT:
TYPE OF MINE:
MINING METHOD:
ANNUAL PROD. CAPACITY: No Data
NO. OF EMPLOYEES: No Data
PRODUCTS:
TRANSPORT:

MINE LIST

Orange and Sons Trucking Company

MINE: Lost Scott
LOCATION: Oklahoma County,
NW Sec. 8, T13N, R1E
MANAGER: Orange, Joe Willie, Sr.
TITLE:
ADDRESS:
TEL: (405) 769-4941 FAX:
GEOLOGIC SOURCE: Wellington Formation
COMMODITY: Clay and shale
PLANT: Permanent
TYPE OF MINE: Surface
MINING METHOD: Stripping
ANNUAL PROD. CAPACITY: No Data
NO. OF EMPLOYEES: 5
PRODUCTS: Shale, clay
TRANSPORT: Truck

Osburn & Johnson Sand & Gravel*

MINE:
LOCATION: Cherokee County,
Sec. 23, T17N, R23E
MANAGER:
TITLE:
ADDRESS:
TEL: FAX:
GEOLOGIC SOURCE:
COMMODITY: Sand and gravel
PLANT:
TYPE OF MINE:
MINING METHOD:
ANNUAL PROD. CAPACITY: No Data
NO. OF EMPLOYEES: No Data
PRODUCTS:
TRANSPORT:

Overland Corporation*

MINE:
LOCATION: Carter County,
Sec. 5, T3S, R3E
MANAGER:
TITLE:
ADDRESS:
TEL: FAX:
GEOLOGIC SOURCE:
COMMODITY: Sand
PLANT:
TYPE OF MINE:
MINING METHOD:
ANNUAL PROD. CAPACITY: No Data
NO. OF EMPLOYEES: No Data
PRODUCTS:
TRANSPORT:

Ozark Materials*

MINE:
LOCATION: Mayes County,
Sec. 30, T21N, R21E
MANAGER:
TITLE:
ADDRESS:
TEL: FAX:
GEOLOGIC SOURCE:
COMMODITY: Sand and gravel
PLANT:
TYPE OF MINE:
MINING METHOD:
ANNUAL PROD. CAPACITY: No Data
NO. OF EMPLOYEES: No Data
PRODUCTS:
TRANSPORT:

P & K Company, Ltd./See Heatherly Mining, Inc.

MINE: Pollyanna No. 4
LOCATION: Okmulgee County,
Sec., T, R
MANAGER: Richardson, G. Matthew
TITLE: President
ADDRESS: P.O. Box 550, Henryetta, OK 74437
TEL: (918) 652-2547 FAX: (918) 652-2548
GEOLOGIC SOURCE: Croweburg Coal
COMMODITY: Coal
PLANT:
TYPE OF MINE: Underground
MINING METHOD:
ANNUAL PROD. CAPACITY: 250,000 Tons
NO. OF EMPLOYEES: No Data
PRODUCTS: Coal
TRANSPORT: Truck

P & K Company, Ltd./See Heatherly Mining, Inc.

MINE: Pollyanna No. 5
LOCATION: Muskogee County,
Sec., T, R
MANAGER: Richardson, G. Matthew
TITLE: President
ADDRESS: P.O. Box 550, Henryetta, OK 74437
TEL: (918) 652-2547 FAX: (918) 652-2548
GEOLOGIC SOURCE: Secor Coal
COMMODITY: Coal
PLANT:
TYPE OF MINE: Surface
MINING METHOD: Stripping
ANNUAL PROD. CAPACITY: 90,000 Tons
NO. OF EMPLOYEES: 19
PRODUCTS: Coal
TRANSPORT: Truck

MINE LIST

P & K Company, Ltd./See Heatherly Mining, Inc.

MINE: Pollyanna No. 5
LOCATION: Le Flore County,
Sec., T, R
MANAGER: Richardson, G. Matthew
TITLE: President
ADDRESS: P.O. Box 550, Henryetta, OK 74437
TEL: (918) 652-2547 FAX: (918) 652-2548
GEOLOGIC SOURCE: Secor Coal
COMMODITY: Coal
PLANT:
TYPE OF MINE: Surface
MINING METHOD:
ANNUAL PROD. CAPACITY: No Data
NO. OF EMPLOYEES: No Data
PRODUCTS:
TRANSPORT: Truck

P & K Company, Ltd./See Heatherly Mining, Inc.

MINE: Pollyanna No. 6
LOCATION: Sequoyah County,
Sec., T, R
MANAGER: Richardson, G. Matthew
TITLE: President
ADDRESS: P.O. Box 550, Henryetta, OK 74437
TEL: (918) 652-2547 FAX: (918) 652-2548
GEOLOGIC SOURCE:
COMMODITY: Limestone
PLANT:
TYPE OF MINE:
MINING METHOD:
ANNUAL PROD. CAPACITY: No Data
NO. OF EMPLOYEES: No Data
PRODUCTS:
TRANSPORT:

Paramount Corporation

MINE: Black Eagle No. 1 (Inactive)
LOCATION: Rogers County,
SW Sec. 24, T23N, R16E
MANAGER: Harkins, Larry
TITLE: President
ADDRESS: P.O. Box 472066, Tulsa, OK 74147
TEL: FAX:
GEOLOGIC SOURCE: Croweburg Coal
COMMODITY: Coal
PLANT: Portable
TYPE OF MINE: Surface
MINING METHOD: Stripping
ANNUAL PROD. CAPACITY: No Data
NO. OF EMPLOYEES: No Data
PRODUCTS: Coal-crushed
TRANSPORT: Truck

Parks Concrete Company*

MINE:
LOCATION: Osage County,
Sec. 19, T22N, R10E
MANAGER:
TITLE:
ADDRESS:
TEL: FAX:
GEOLOGIC SOURCE:
COMMODITY: Limestone
PLANT:
TYPE OF MINE:
MINING METHOD:
ANNUAL PROD. CAPACITY: No Data
NO. OF EMPLOYEES: No Data
PRODUCTS:
TRANSPORT:

Pat Engel Sand*

MINE:
LOCATION: Pontotoc County,
Sec. 8, T4N, R6E
MANAGER:
TITLE:
ADDRESS:
TEL: FAX:
GEOLOGIC SOURCE:
COMMODITY: Sand
PLANT:
TYPE OF MINE:
MINING METHOD:
ANNUAL PROD. CAPACITY: No Data
NO. OF EMPLOYEES: No Data
PRODUCTS:
TRANSPORT:

Patch Coal Company

MINE: Welch No. 1
LOCATION: Craig County,
Sec. 30, T28N, R20E
MANAGER: Cook, Doug
TITLE: Vice-President
ADDRESS: P.O. Box 295, Welch, OK 74369
TEL: (918) 788-3315 FAX:
GEOLOGIC SOURCE: Croweburg Coal
COMMODITY: Coal
PLANT: Permanent
TYPE OF MINE: Surface
MINING METHOD: Stripping
ANNUAL PROD. CAPACITY: No Data
NO. OF EMPLOYEES: 18
PRODUCTS: Coal
TRANSPORT: Truck

MINE LIST

Patch Coal Company

MINE: Welch No. 2
LOCATION: Craig County,
Sec. 19, T28N, R20E
MANAGER: Cook, Doug
TITLE: Vice-President
ADDRESS: P.O. Box 295, Welch, OK 74369
TEL: (918) 788-3315 FAX:
GEOLOGIC SOURCE: Croweburg Coal
COMMODITY: Coal
PLANT: Permanent
TYPE OF MINE: Surface
MINING METHOD: Stripping
ANNUAL PROD. CAPACITY: No Data
NO. OF EMPLOYEES: 18
PRODUCTS: Coal
TRANSPORT: Truck

Paul Bogle*

MINE:
LOCATION: Mayes County,
Sec. 24, T23N, R21E
MANAGER:
TITLE:
ADDRESS:
TEL: FAX:
GEOLOGIC SOURCE:
COMMODITY: Sand and gravel
PLANT:
TYPE OF MINE:
MINING METHOD:
ANNUAL PROD. CAPACITY: No Data
NO. OF EMPLOYEES: No Data
PRODUCTS:
TRANSPORT:

Patch Coal Company

MINE: Welch No. 3
LOCATION: Craig County,
Sec. 24, T28N, R19E
MANAGER: Cook, Doug
TITLE: Vice-President
ADDRESS: P.O. Box 295, Welch OK 74369
TEL: (918) 788-3315 FAX:
GEOLOGIC SOURCE: Croweburg Coal
COMMODITY: Coal
PLANT: Permanent
TYPE OF MINE: Surface
MINING METHOD: Stripping
ANNUAL PROD. CAPACITY: No Data
NO. OF EMPLOYEES: 18
PRODUCTS: Coal
TRANSPORT: Truck

Pavers, Inc.*

MINE:
LOCATION: Murray County,
Sec. 20, T1S, R2E
MANAGER:
TITLE:
ADDRESS:
TEL: FAX:
GEOLOGIC SOURCE:
COMMODITY: Sand
PLANT:
TYPE OF MINE:
MINING METHOD:
ANNUAL PROD. CAPACITY: No Data
NO. OF EMPLOYEES: No Data
PRODUCTS:
TRANSPORT:

Patterson Sand Company*

MINE:
LOCATION: Oklahoma County,
SW Sec. 5, T11N, R4W
MANAGER:
TITLE:
ADDRESS:
TEL: FAX:
GEOLOGIC SOURCE:
COMMODITY: Sand
PLANT:
TYPE OF MINE:
MINING METHOD:
ANNUAL PROD. CAPACITY: No Data
NO. OF EMPLOYEES: No Data
PRODUCTS:
TRANSPORT:

Peabody Coal Company

MINE: Rogers No. 2
LOCATION: Craig County,
Sec. 33, T26N, R18E
MANAGER: Turner, David
TITLE: Mine Superintendent
ADDRESS: RR 4, Box 195, Vinita, OK 74301
TEL: (918) 256-5518 FAX:
GEOLOGIC SOURCE: Iron Post and Croweburg Coals
COMMODITY: Coal
PLANT: Permanent
TYPE OF MINE: Surface
MINING METHOD: Stripping
ANNUAL PROD. CAPACITY: 450,000 Tons
NO. OF EMPLOYEES: 70
PRODUCTS: Coal
TRANSPORT: Rail

MINE LIST

Pearson Soil Bank*

MINE:
LOCATION: Wagoner County,
Sec. 18, T17N, R15E
MANAGER:
TITLE:
ADDRESS:
TEL: FAX:
GEOLOGIC SOURCE:
COMMODITY: Clay
PLANT:
TYPE OF MINE:
MINING METHOD:
ANNUAL PROD. CAPACITY: No Data
NO. OF EMPLOYEES: No Data
PRODUCTS:
TRANSPORT:

Peerless Materials Company*

MINE:
LOCATION: Nowata County,
Sec. 30, T28N, R16E
MANAGER:
TITLE:
ADDRESS:
TEL: FAX:
GEOLOGIC SOURCE:
COMMODITY: Limestone
PLANT:
TYPE OF MINE:
MINING METHOD:
ANNUAL PROD. CAPACITY: No Data
NO. OF EMPLOYEES: No Data
PRODUCTS:
TRANSPORT:

Peerless Materials Company*

MINE:
LOCATION: Craig County,
Sec. 30, T28N, R19E
MANAGER:
TITLE:
ADDRESS:
TEL: FAX:
GEOLOGIC SOURCE:
COMMODITY: Limestone
PLANT:
TYPE OF MINE:
MINING METHOD:
ANNUAL PROD. CAPACITY: No Data
NO. OF EMPLOYEES: No Data
PRODUCTS:
TRANSPORT:

Phoenix Coal Sales, Inc.

MINE: Phoenix No. 3
LOCATION: Craig County,
Sec. 17, T27N, R19E
MANAGER: Pogue, Bob
TITLE: Mine Supervisor
ADDRESS: P.O. Box 127, Welch, OK 74369
TEL: (918) 788-3887 FAX:
GEOLOGIC SOURCE: Iron Post Coal
COMMODITY: Coal
PLANT:
TYPE OF MINE: Surface
MINING METHOD: Stripping
ANNUAL PROD. CAPACITY: 120,000 Tons
NO. OF EMPLOYEES: 15
PRODUCTS: Coal
TRANSPORT: Truck, rail

Phoenix Coal Sales, Inc.

MINE: Phoenix No. 4
LOCATION: Craig County,
Sec. 2, T27N, R19E
MANAGER: Chaney, Ronnie
TITLE: Mine Supervisor
ADDRESS: RR 2, Box 25, Welch, OK 74369
TEL: FAX:
GEOLOGIC SOURCE: Croweburg Coal, Iron Post Coal
COMMODITY: Coal
PLANT: Portable
TYPE OF MINE: Surface
MINING METHOD: Stripping
ANNUAL PROD. CAPACITY: 120,000 Tons
NO. OF EMPLOYEES: 6
PRODUCTS: Coal
TRANSPORT: Truck, rail

Phoenix Mineral Company, Inc.*

MINE: Phoenix No. 6
LOCATION: Craig County,
Sec., T, R
MANAGER:
TITLE:
ADDRESS:
TEL: FAX:
GEOLOGIC SOURCE:
COMMODITY: Coal
PLANT:
TYPE OF MINE:
MINING METHOD:
ANNUAL PROD. CAPACITY: No Data
NO. OF EMPLOYEES: No Data
PRODUCTS:
TRANSPORT:

MINE LIST

Phoenix Mineral Company, Inc.*

MINE: No. 3
LOCATION: Sec., T, R
MANAGER:
TITLE:
ADDRESS:
TEL: FAX:
GEOLOGIC SOURCE:
COMMODITY: Coal
PLANT:
TYPE OF MINE:
MINING METHOD:
ANNUAL PROD. CAPACITY: No Data
NO. OF EMPLOYEES: No Data
PRODUCTS:
TRANSPORT:

Popejoy Construction Company, Inc.*

MINE:
LOCATION: Texas County,
Sec., T, R
MANAGER:
TITLE:
ADDRESS:
TEL: FAX:
GEOLOGIC SOURCE:
COMMODITY: Sand
PLANT:
TYPE OF MINE:
MINING METHOD:
ANNUAL PROD. CAPACITY: No Data
NO. OF EMPLOYEES: No Data
PRODUCTS:
TRANSPORT:

Pioneer Aggregates, Inc.*

MINE:
LOCATION: Beaver County,
Sec. 2, T3N, R21EC
MANAGER:
TITLE:
ADDRESS:
TEL: FAX:
GEOLOGIC SOURCE:
COMMODITY: Sand and gravel
PLANT:
TYPE OF MINE:
MINING METHOD:
ANNUAL PROD. CAPACITY: No Data
NO. OF EMPLOYEES: No Data
PRODUCTS:
TRANSPORT:

Primrose Construction

MINE: Field Sand Pit
LOCATION: Murray County,
Sec. 18, T1S, R2E
MANAGER: Primrose, Joe
TITLE: Owner
ADDRESS: P.O. Box 96, Davis, OK 73030
TEL: (405) 369-2673 FAX:
GEOLOGIC SOURCE: Regolith
COMMODITY: Sand and gravel
PLANT: Permanent
TYPE OF MINE: Surface
MINING METHOD: Stripping
ANNUAL PROD. CAPACITY: 500 Tons
NO. OF EMPLOYEES: 1
PRODUCTS: Sand
TRANSPORT: Truck

Pontotoc Stone Company*

MINE:
LOCATION: Johnston County,
Sec. 3, T1S, R7E
MANAGER:
TITLE:
ADDRESS:
TEL: FAX:
GEOLOGIC SOURCE:
COMMODITY: Stone
PLANT:
TYPE OF MINE:
MINING METHOD:
ANNUAL PROD. CAPACITY: No Data
NO. OF EMPLOYEES: No Data
PRODUCTS: Building stone
TRANSPORT:

Pritchett Trucking Company*

MINE:
LOCATION: Mayes County,
Sec. 12, T20N, R19E
MANAGER:
TITLE:
ADDRESS:
TEL: FAX:
GEOLOGIC SOURCE:
COMMODITY: Gravel
PLANT:
TYPE OF MINE:
MINING METHOD:
ANNUAL PROD. CAPACITY: No Data
NO. OF EMPLOYEES: No Data
PRODUCTS:
TRANSPORT:

MINE LIST

Pryor Sand

MINE: Pryor
LOCATION: Muskogee County,
Sec. 7, T9N, R20E
MANAGER: Pryor, Jerry
TITLE: Dredge Operator
ADDRESS: I-M-N Hwy 2, 1/2 E., Box 117,
Whitefield, OK 74472
TEL: (918) 484-2150 FAX:
GEOLOGIC SOURCE: Quaternary Alluvium
COMMODITY: Sand
PLANT:
TYPE OF MINE: Surface
MINING METHOD: Dredging
ANNUAL PROD. CAPACITY: 35,000 Tons
NO. OF EMPLOYEES: 3
PRODUCTS: Sand:-concrete, masonry, fill
TRANSPORT: Truck

Pryor Stone Company*

MINE:
LOCATION: Mayes County,
Sec. 36, T21N, R19E
MANAGER:
TITLE:
ADDRESS:
TEL: FAX:
GEOLOGIC SOURCE:
COMMODITY: Limestone
PLANT:
TYPE OF MINE:
MINING METHOD:
ANNUAL PROD. CAPACITY: No Data
NO. OF EMPLOYEES: No Data
PRODUCTS:
TRANSPORT:

Quality Rock, Inc.

MINE: Quality Rock, Inc.
LOCATION: McCurtain County,
SE Sec. 14, T7S, R23E
MANAGER: Storey, Jan
TITLE: President
ADDRESS: P.O.Box 1406, Idabel, OK 74745
TEL: (405) 286-7178 FAX:
GEOLOGIC SOURCE: Goodland Limestone
COMMODITY: Limestone
PLANT: Permanent
TYPE OF MINE: Surface
MINING METHOD: Quarrying
ANNUAL PROD. CAPACITY: 187,000 Tons
NO. OF EMPLOYEES: 15
PRODUCTS: Limestone, aggregate, aglime
TRANSPORT: Truck

Quality Rock, Inc.*

MINE: No. 2
LOCATION: McCurtain County,
Sec. 13, T7S, R23E
MANAGER:
TITLE:
ADDRESS:
TEL: FAX:
GEOLOGIC SOURCE:
COMMODITY: Limestone
PLANT:
TYPE OF MINE:
MINING METHOD:
ANNUAL PROD. CAPACITY: No Data
NO. OF EMPLOYEES: No Data
PRODUCTS:
TRANSPORT:

Quickway Excavating Company*

MINE:
LOCATION: Oklahoma County,
Sec. 24, T11N, R3W
MANAGER:
TITLE:
ADDRESS:
TEL: FAX:
GEOLOGIC SOURCE:
COMMODITY: Sand and gravel
PLANT:
TYPE OF MINE:
MINING METHOD:
ANNUAL PROD. CAPACITY: No Data
NO. OF EMPLOYEES: No Data
PRODUCTS: Select materials
TRANSPORT:

R & D Sand Company*

MINE:
LOCATION: Pontotoc County,
Sec. 4, T4N, R6E
MANAGER:
TITLE:
ADDRESS:
TEL: FAX:
GEOLOGIC SOURCE:
COMMODITY: Sand
PLANT:
TYPE OF MINE:
MINING METHOD:
ANNUAL PROD. CAPACITY: No Data
NO. OF EMPLOYEES: No Data
PRODUCTS:
TRANSPORT:

MINE LIST

Rains Backhoe Sevice*

MINE:
LOCATION: McCurtain County,
 Sec. 36, T6S, R24E
MANAGER:
TITLE:
ADDRESS:
TEL: FAX:
GEOLOGIC SOURCE:
COMMODITY: Sand and gravel
PLANT:
TYPE OF MINE:
MINING METHOD:
ANNUAL PROD. CAPACITY: No Data
NO. OF EMPLOYEES: No Data
PRODUCTS: Fill sand, gravel
TRANSPORT:

Ralph Rickner*

MINE:
LOCATION: Tulsa County,
 Sec. 18, T17N, R14E
MANAGER:
TITLE:
ADDRESS:
TEL: FAX:
GEOLOGIC SOURCE:
COMMODITY: Sand
PLANT:
TYPE OF MINE:
MINING METHOD:
ANNUAL PROD. CAPACITY: No Data
NO. OF EMPLOYEES: No Data
PRODUCTS:
TRANSPORT:

Ranchers Coal, Inc.

MINE: Keota
LOCATION: Haskell County,
 Sec. 24, T9N, R22E
MANAGER: Porter, Ty
TITLE: Superintendent
ADDRESS: Box 127, Welch, OK 74369
TEL: (918) 788-3887 FAX:
GEOLOGIC SOURCE: Stigler Coal
COMMODITY: Coal
PLANT:
TYPE OF MINE: Surface
MINING METHOD: Stripping
ANNUAL PROD. CAPACITY: 100,000 Tons
NO. OF EMPLOYEES: 16
PRODUCTS: Coal
TRANSPORT:

Ranchers Coal, Inc.

MINE: Phoenix No. 3
LOCATION: Craig County,
 Sec. 20, T27N, R19E
MANAGER: Pogue, William R.
TITLE: Superintendent
ADDRESS: Box 127, Welch, OK 74369
TEL: (918) 788-3887 FAX:
GEOLOGIC SOURCE: Croweburg Coal
COMMODITY: Coal
PLANT:
TYPE OF MINE: Surface
MINING METHOD: Stripping
ANNUAL PROD. CAPACITY: 100,000 Tons
NO. OF EMPLOYEES: 17
PRODUCTS: Coal
TRANSPORT:

Ray E. Brewer*

MINE:
LOCATION: Pittsburg County,
 Sec. 6, T4N, R15E
MANAGER:
TITLE:
ADDRESS:
TEL: FAX:
GEOLOGIC SOURCE:
COMMODITY: Sand
PLANT:
TYPE OF MINE:
MINING METHOD:
ANNUAL PROD. CAPACITY: No Data
NO. OF EMPLOYEES: No Data
PRODUCTS:
TRANSPORT:

Raymond Butler Sand and Trucking

MINE: Poor Boy
LOCATION: Oklahoma County,
 SE Sec. 5, T11N, R4W
MANAGER: Butler, Raymond
TITLE: Owner
ADDRESS: 7321 SW 15th, Oklahoma City, OK 73128
TEL: (405) 495-2513 FAX:
GEOLOGIC SOURCE: Quaternary Alluvium
COMMODITY: Sand and gravel
PLANT:
TYPE OF MINE: Surface
MINING METHOD: Stripping
ANNUAL PROD. CAPACITY: 97,000 Tons
NO. OF EMPLOYEES: 1
PRODUCTS: Sand:-fill
TRANSPORT: Truck

MINE LIST

Red River *

MINE:
LOCATION: McCurtain County,
Sec. 20, T7S, R23E
MANAGER:
TITLE:
ADDRESS:
TEL: FAX:
GEOLOGIC SOURCE:
COMMODITY: Gravel
PLANT:
TYPE OF MINE:
MINING METHOD:
ANNUAL PROD. CAPACITY: No Data
NO. OF EMPLOYEES: No Data
PRODUCTS:
TRANSPORT:

Red River Materials*

MINE: No. 3
LOCATION: McCurtain County,
Sec. 7, T6S, R22E
MANAGER:
TITLE:
ADDRESS:
TEL: FAX:
GEOLOGIC SOURCE:
COMMODITY: Sand and gravel
PLANT:
TYPE OF MINE:
MINING METHOD:
ANNUAL PROD. CAPACITY: No Data
NO. OF EMPLOYEES: No Data
PRODUCTS:
TRANSPORT:

Renfro Sand and Concrete Company

MINE: Renfro No. 1
LOCATION: Pawnee County,
Sec. 1, T23N, R5E
MANAGER: Renfro, Sam M.
TITLE: Owner
ADDRESS: P.O. Box 124, Ralston, OK 74650
TEL: (918) 738-4397 FAX:
GEOLOGIC SOURCE: Quaternary Alluvium
COMMODITY: Sand and gravel
PLANT: Permanent
TYPE OF MINE: Surface
MINING METHOD: Dredging
ANNUAL PROD. CAPACITY: No Data
NO. OF EMPLOYEES: 2
PRODUCTS: Sand:concrete
TRANSPORT: Truck

Republic Gypsum Company

MINE: Republic Pit No. 1
LOCATION: Jackson County,
W1/2 Sec. 24, T2N, R23W
MANAGER: Miranda, Odell
TITLE: Superintendent
ADDRESS: P.O. Drawer C, Duke, OK 73532
TEL: (405) 679-3626 FAX:
GEOLOGIC SOURCE: Blaine Formation
COMMODITY: Gypsum
PLANT: Portable
TYPE OF MINE: Surface
MINING METHOD: Open pit
ANNUAL PROD. CAPACITY: 220,000 Tons
NO. OF EMPLOYEES: 22
PRODUCTS: Landplaster
TRANSPORT: Truck, rail

Republic Gypsum Company

MINE: Republic Pit No. 2
LOCATION: Jackson County,
NW Sec. 23, T2N, R23W
MANAGER: Miranda, Odell
TITLE: Superintendent
ADDRESS: P.O. Drawer C, Duke, OK 73532
TEL: (405) 679-3626 FAX:
GEOLOGIC SOURCE: Blaine Formation
COMMODITY: Gypsum
PLANT:
TYPE OF MINE: Surface
MINING METHOD: Open pit
ANNUAL PROD. CAPACITY: No Data
NO. OF EMPLOYEES: No Data
PRODUCTS:
TRANSPORT:

Republic Gypsum Company*

MINE:
LOCATION: Greer County,
Sec. 27, T4N, R22W
MANAGER:
TITLE:
ADDRESS:
TEL: FAX:
GEOLOGIC SOURCE:
COMMODITY: Gypsum
PLANT:
TYPE OF MINE:
MINING METHOD:
ANNUAL PROD. CAPACITY: No Data
NO. OF EMPLOYEES: No Data
PRODUCTS:
TRANSPORT:

MINE LIST

Republic Gypsum Company*

MINE:
LOCATION: Jackson County,
Sec. 6, T2N, R23W
MANAGER:
TITLE:
ADDRESS:
TEL: FAX:
GEOLOGIC SOURCE:
COMMODITY: Gypsum
PLANT:
TYPE OF MINE:
MINING METHOD:
ANNUAL PROD. CAPACITY: No Data
NO. OF EMPLOYEES: No Data
PRODUCTS:
TRANSPORT:

Richard Harnage*

MINE:
LOCATION: Muskogee County,
Sec. 31, T15N, R20E
MANAGER:
TITLE:
ADDRESS:
TEL: FAX:
GEOLOGIC SOURCE:
COMMODITY: Dirt
PLANT:
TYPE OF MINE:
MINING METHOD:
ANNUAL PROD. CAPACITY: No Data
NO. OF EMPLOYEES: No Data
PRODUCTS: Dirt
TRANSPORT:

Rhoades' Sand

MINE: Rhoades' Sand
LOCATION: Haskell County,
NE Sec. 1, T9N, R20E
MANAGER: Rhoades, Haskell L.
TITLE: Owner
ADDRESS: P. O. Box 71, Stigler, OK 74467
TEL: (918) 967-4328 FAX:
GEOLOGIC SOURCE: Quaternary Terrace
COMMODITY: Sand and gravel
PLANT:
TYPE OF MINE: Surface
MINING METHOD: Stripping
ANNUAL PROD. CAPACITY: 2,500 Tons
NO. OF EMPLOYEES: No Data
PRODUCTS: Sand-fill
TRANSPORT: Truck

Rick Schweitzer Gypsum and Lime*

MINE: No. 1
LOCATION: Canadian County,
Sec. 2, 11, T14N, R9W
MANAGER:
TITLE:
ADDRESS:
TEL: FAX:
GEOLOGIC SOURCE:
COMMODITY: Gypsum
PLANT:
TYPE OF MINE:
MINING METHOD:
ANNUAL PROD. CAPACITY: No Data
NO. OF EMPLOYEES: No Data
PRODUCTS:
TRANSPORT:

Richard Drake Construction*

MINE:
LOCATION: Choctaw County,
Sec. 10, T8S, R17E
MANAGER:
TITLE:
ADDRESS:
TEL: FAX:
GEOLOGIC SOURCE:
COMMODITY: Sand
PLANT:
TYPE OF MINE:
MINING METHOD:
ANNUAL PROD. CAPACITY: No Data
NO. OF EMPLOYEES: No Data
PRODUCTS:
TRANSPORT:

Rick Schweitzer Gypsum and Lime*

MINE: No. 2
LOCATION: Canadian County,
Sec. 17, T14N, R8W
MANAGER:
TITLE:
ADDRESS:
TEL: FAX:
GEOLOGIC SOURCE:
COMMODITY: Gypsum
PLANT:
TYPE OF MINE:
MINING METHOD:
ANNUAL PROD. CAPACITY: No Data
NO. OF EMPLOYEES: No Data
PRODUCTS:
TRANSPORT:

MINE LIST

Riverside Sand Company

MINE: Pendley Mine
LOCATION: Oklahoma County,
NE Sec. 35, T13N, R2W
MANAGER: Stephens, Mike
TITLE: Owner/Operator
ADDRESS: RR 2, Box 222F, Jones, OK 73049
TEL: (405) 771-3322 FAX:
GEOLOGIC SOURCE: Quaternary Terrace
COMMODITY: Sand, gravel, and dirt
PLANT:
TYPE OF MINE: Surface
MINING METHOD: Stripping
ANNUAL PROD. CAPACITY: 120,000 Tons
NO. OF EMPLOYEES: 2
PRODUCTS: Sand, dirt
TRANSPORT: Truck

Robert P. Livingston*

MINE:
LOCATION: Pittsburg County,
Sec. 21, T6N, R14E
MANAGER:
TITLE:
ADDRESS:
TEL: FAX:
GEOLOGIC SOURCE:
COMMODITY: Sand
PLANT:
TYPE OF MINE:
MINING METHOD:
ANNUAL PROD. CAPACITY: No Data
NO. OF EMPLOYEES: No Data
PRODUCTS:
TRANSPORT:

Robert R. Behne Sand Company

MINE: Behne Pit
LOCATION: Texas County,
NW Sec. 13, T3N, R14EC
MANAGER: Behne, Robert R.
TITLE: Operator
ADDRESS: 231 Circle Dr., Guymon, OK 73942
TEL: (405) 338-3128 FAX:
GEOLOGIC SOURCE: Undiff. Pleistocene
COMMODITY: Sand
PLANT: Portable
TYPE OF MINE: Surface
MINING METHOD: Stripping
ANNUAL PROD. CAPACITY: 16,000 Tons
NO. OF EMPLOYEES: No Data
PRODUCTS: Sand-concrete, masonry, fill
TRANSPORT: Truck

Robert Symes*

MINE:
LOCATION: Oklahoma County,
Sec. 24, T11N, R2W
MANAGER:
TITLE:
ADDRESS:
TEL: FAX:
GEOLOGIC SOURCE:
COMMODITY: Sand and gravel
PLANT:
TYPE OF MINE:
MINING METHOD:
ANNUAL PROD. CAPACITY: No Data
NO. OF EMPLOYEES: No Data
PRODUCTS: Select materials
TRANSPORT:

Rock and Hauling*

MINE:
LOCATION: Hughes County,
SE, SW Sec. 5, T6N, R9E
MANAGER:
TITLE:
ADDRESS:
TEL: FAX:
GEOLOGIC SOURCE:
COMMODITY: Dirt
PLANT:
TYPE OF MINE:
MINING METHOD:
ANNUAL PROD. CAPACITY: No Data
NO. OF EMPLOYEES: No Data
PRODUCTS: Rock, dirt
TRANSPORT:

Rock Island Stone Company

MINE:
LOCATION: Le Flore County,
Sec. 9, 10, T8N, R27E
MANAGER:
TITLE:
ADDRESS:
TEL: FAX:
GEOLOGIC SOURCE:
COMMODITY: Stone
PLANT:
TYPE OF MINE:
MINING METHOD:
ANNUAL PROD. CAPACITY: No Data
NO. OF EMPLOYEES: No Data
PRODUCTS: Building stone
TRANSPORT:

MINE LIST

Rock Producers, Inc.

MINE: Rock Producers, Inc.
LOCATION: Le Flore County,
S 1/2, Sec. 20, T9N, R26E
MANAGER: Jackson, Daryl
TITLE: President
ADDRESS: P.O. Box 126, Spiro, OK 74959
TEL: (918) 962-2496 FAX: (918) 962-3272
GEOLOGIC SOURCE: Hartshorne Formation
COMMODITY: Sandstone
PLANT:
TYPE OF MINE: Surface
MINING METHOD: Open pit
ANNUAL PROD. CAPACITY: 240,000 Tons
NO. OF EMPLOYEES: 12
PRODUCTS: Construction aggregate
TRANSPORT: Truck

Rother Gypsum*

MINE:
LOCATION: Blaine County,
NE Sec., T16N, R11W
MANAGER:
TITLE:
ADDRESS:
TEL: FAX:
GEOLOGIC SOURCE:
COMMODITY: Gypsum
PLANT:
TYPE OF MINE:
MINING METHOD:
ANNUAL PROD. CAPACITY: No Data
NO. OF EMPLOYEES: No Data
PRODUCTS:
TRANSPORT:

Rock Producers, Inc.*

MINE:
LOCATION: Le Flore County,
Sec. 29, T10N, R25E
MANAGER:
TITLE:
ADDRESS:
TEL: FAX:
GEOLOGIC SOURCE:
COMMODITY: Sand and gravel
PLANT:
TYPE OF MINE:
MINING METHOD:
ANNUAL PROD. CAPACITY: No Data
NO. OF EMPLOYEES: No Data
PRODUCTS:
TRANSPORT:

Rother Gypsum*

MINE:
LOCATION: Kingfisher County,
Sec. 30, T15N, R9W
MANAGER:
TITLE:
ADDRESS:
TEL: FAX:
GEOLOGIC SOURCE:
COMMODITY: Gypsum
PLANT:
TYPE OF MINE:
MINING METHOD:
ANNUAL PROD. CAPACITY: No Data
NO. OF EMPLOYEES: No Data
PRODUCTS:
TRANSPORT:

Ron Holman*

MINE:
LOCATION: Tulsa County,
Sec. 12, T17N, R14E
MANAGER:
TITLE:
ADDRESS:
TEL: FAX:
GEOLOGIC SOURCE:
COMMODITY: Dirt
PLANT:
TYPE OF MINE:
MINING METHOD:
ANNUAL PROD. CAPACITY: No Data
NO. OF EMPLOYEES: No Data
PRODUCTS: Dirt
TRANSPORT:

Rowe Sand & Gravel*

MINE:
LOCATION: Johnston County,
Sec. 4, T4S, R6E
MANAGER:
TITLE:
ADDRESS:
TEL: FAX:
GEOLOGIC SOURCE:
COMMODITY: Sand and gravel
PLANT:
TYPE OF MINE:
MINING METHOD:
ANNUAL PROD. CAPACITY: No Data
NO. OF EMPLOYEES: No Data
PRODUCTS:
TRANSPORT:

MINE LIST

Roy Duke*

MINE:
LOCATION: McIntosh County,
 Sec. 12, T10N, R18E
MANAGER:
TITLE:
ADDRESS:
TEL: FAX:
GEOLOGIC SOURCE:
COMMODITY: Shale
PLANT:
TYPE OF MINE:
MINING METHOD:
ANNUAL PROD. CAPACITY: No Data
NO. OF EMPLOYEES: No Data
PRODUCTS:
TRANSPORT:

Ryals and Stratton Gravel

MINE: No. 1
LOCATION: Cherokee County,
 Sec. 23, T17N, R22E
MANAGER: Ryals, Phillip
TITLE: Owner
ADDRESS: RR 2, Box 440, Tahlequah, OK 74464
TEL: (918) 456-0192 FAX:
GEOLOGIC SOURCE: Quaternary Alluvium
COMMODITY: Sand and gravel
PLANT:
TYPE OF MINE: Surface
MINING METHOD: Load and haul
ANNUAL PROD. CAPACITY: No Data
NO. OF EMPLOYEES: 1
PRODUCTS: Construction aggregate
TRANSPORT: Truck

Rustin Concrete/Div. of H. C. Rustin Corp.*

MINE:
LOCATION: Bryan County,
 Sec. 15, T6S, R8E
MANAGER:
TITLE:
ADDRESS:
TEL: FAX:
GEOLOGIC SOURCE:
COMMODITY: Sand
PLANT:
TYPE OF MINE:
MINING METHOD:
ANNUAL PROD. CAPACITY: No Data
NO. OF EMPLOYEES: No Data
PRODUCTS: Sand:-fill
TRANSPORT:

S & S Sand*

MINE:
LOCATION: Sequoyah County,
 Sec. 9, T10N, R24E
MANAGER:
TITLE:
ADDRESS:
TEL: FAX:
GEOLOGIC SOURCE:
COMMODITY: Sand
PLANT:
TYPE OF MINE:
MINING METHOD:
ANNUAL PROD. CAPACITY: No Data
NO. OF EMPLOYEES: No Data
PRODUCTS:
TRANSPORT:

Rustin Concrete/Div. of H. C. Rustin Corp.*

MINE:
LOCATION: Marshall County,
 Sec. 8, T7S, R5E
MANAGER:
TITLE:
ADDRESS:
TEL: FAX:
GEOLOGIC SOURCE:
COMMODITY: Sand
PLANT:
TYPE OF MINE:
MINING METHOD:
ANNUAL PROD. CAPACITY: No Data
NO. OF EMPLOYEES: No Data
PRODUCTS: Fill sand
TRANSPORT:

Sahara Sand Company*

MINE:
LOCATION: Tulsa County,
 Sec. 7, T19N, R11E
MANAGER:
TITLE:
ADDRESS:
TEL: FAX:
GEOLOGIC SOURCE:
COMMODITY: Sand
PLANT:
TYPE OF MINE:
MINING METHOD:
ANNUAL PROD. CAPACITY: No Data
NO. OF EMPLOYEES: No Data
PRODUCTS:
TRANSPORT:

MINE LIST

Sand Dredging Company, Inc.

MINE: Perryman
LOCATION: Seminole County,
SE Sec. 15, T11N, R8E
MANAGER: Perryman, Floyd
TITLE: President
ADDRESS: P.O. Box 1266, Shawnee, OK 74802
TEL: (405) 273-1237 FAX:
GEOLOGIC SOURCE: Quaternary Terrace
COMMODITY: Sand and gravel
PLANT: Permanent
TYPE OF MINE: Surface
MINING METHOD: Dredging
ANNUAL PROD. CAPACITY: 125,000 Tons
NO. OF EMPLOYEES: 7
PRODUCTS: Sand:-Class A
TRANSPORT: Truck

Sand Springs Sand & Gravel Company*

MINE:
LOCATION: Tulsa County,
Sec. 15, T19N, R11E
MANAGER:
TITLE:
ADDRESS:
TEL: FAX:
GEOLOGIC SOURCE:
COMMODITY: Sand and gravel
PLANT:
TYPE OF MINE:
MINING METHOD:
ANNUAL PROD. CAPACITY: No Data
NO. OF EMPLOYEES: No Data
PRODUCTS:
TRANSPORT:

Sandy Creek Sand & Gravel, Inc.*

MINE:
LOCATION: Atoka County,
Sec. 12, T3S, R10E
MANAGER:
TITLE:
ADDRESS:
TEL: FAX:
GEOLOGIC SOURCE:
COMMODITY: Sand
PLANT:
TYPE OF MINE:
MINING METHOD:
ANNUAL PROD. CAPACITY: No Data
NO. OF EMPLOYEES: No Data
PRODUCTS:
TRANSPORT:

Schwarz Ready Mix of OKC, Inc.

MINE: Schwarz No. 1
LOCATION: Oklahoma County,
NW Sec. 6, T11N, R4W
MANAGER: Schwarz, George
TITLE: Vice-President
ADDRESS: 9100 W. Reno, Oklahoma City, OK 73127
TEL: (405) 495-8560 FAX:
GEOLOGIC SOURCE: Quaternary Alluvium
COMMODITY: Sand and gravel
PLANT: Permanent
TYPE OF MINE: Surface
MINING METHOD: Dredging
ANNUAL PROD. CAPACITY: 100,000 Tons
NO. OF EMPLOYEES: 2
PRODUCTS: Construction aggregate
TRANSPORT: Truck

Schwarz Ready Mix of OKC, Inc.*

MINE:
LOCATION: Canadian County,
Sec. 1, T11N, R5W
MANAGER:
TITLE:
ADDRESS:
TEL: FAX:
GEOLOGIC SOURCE:
COMMODITY: Sand
PLANT:
TYPE OF MINE:
MINING METHOD:
ANNUAL PROD. CAPACITY: No Data
NO. OF EMPLOYEES: No Data
PRODUCTS:
TRANSPORT:

Seminole Stone Company

MINE: Seminole Stone
LOCATION: Seminole County,
Sec. 17, T7N, R7E
MANAGER: Turner, William
TITLE: Operations Manager
ADDRESS: 13 mi. southeast of Seminole, OK
TEL: (405) 257-6688 FAX:
GEOLOGIC SOURCE: Belle City Limestone
COMMODITY: Limestone
PLANT: Permanent
TYPE OF MINE: Surface
MINING METHOD: Stripping
ANNUAL PROD. CAPACITY: 250,000 Tons
NO. OF EMPLOYEES: 10
PRODUCTS: Limestone:-crushed
TRANSPORT:

MINE LIST

Sharp Sand Company

MINE: Sharp Sand Company
LOCATION: Oklahoma County,
NE Sec. 17, T13N, R1W
MANAGER: Sharp, Bill
TITLE: Owner
ADDRESS: 13100 N. Westminster,
P.O. Box 3485, Edmond, OK 73083
TEL: (405) 396-2953 FAX:
GEOLOGIC SOURCE: Quaternary Alluvium
COMMODITY: Sand and gravel
PLANT: Permanent
TYPE OF MINE: Surface
MINING METHOD: Dredging, Dragline
ANNUAL PROD. CAPACITY: 60,000 Tons
NO. OF EMPLOYEES: 2
PRODUCTS: Sand:fill, masonry, concrete
TRANSPORT: Truck

Shawnee Sand Company*

MINE:
LOCATION: Pottawatomie County,
Sec. 15, T10N, R3E
MANAGER:
TITLE:
ADDRESS:
TEL: FAX:
GEOLOGIC SOURCE:
COMMODITY: Sand
PLANT:
TYPE OF MINE:
MINING METHOD:
ANNUAL PROD. CAPACITY: No Data
NO. OF EMPLOYEES: No Data
PRODUCTS:
TRANSPORT:

Shirley Sand*

MINE:
LOCATION: Cleveland County,
Sec. 26, T10N, R4W
MANAGER:
TITLE:
ADDRESS:
TEL: FAX:
GEOLOGIC SOURCE:
COMMODITY: Sand, stone
PLANT:
TYPE OF MINE:
MINING METHOD:
ANNUAL PROD. CAPACITY: No Data
NO. OF EMPLOYEES: No Data
PRODUCTS: Sand, rock
TRANSPORT:

Shoffner Sand of Oklahoma, Inc.

MINE: Crum Pit
LOCATION: Oklahoma County,
SW Sec. 24, T13N, R2W
MANAGER: Schoshke, Keith
TITLE: Vice-President
ADDRESS: RR 2, Box 287-A, Jones, OK 73049-9802
TEL: (405) 399-9100 FAX:
GEOLOGIC SOURCE: Quaternary Alluvium
COMMODITY: Sand and gravel
PLANT: Permanent
TYPE OF MINE: Surface
MINING METHOD: Dredging, Stripping
ANNUAL PROD. CAPACITY: 600,000 Tons
NO. OF EMPLOYEES: 5
PRODUCTS: Sand and gravel, industrial sand
TRANSPORT: Truck

Simpson Properties, Inc.*

MINE:
LOCATION: Cleveland County,
Sec. 33, T10N, R3W
MANAGER:
TITLE:
ADDRESS:
TEL: FAX:
GEOLOGIC SOURCE:
COMMODITY: Clay and shale
PLANT:
TYPE OF MINE:
MINING METHOD:
ANNUAL PROD. CAPACITY: No Data
NO. OF EMPLOYEES: No Data
PRODUCTS:
TRANSPORT:

Sober Bros., Inc.

MINE: Turner No. 3
LOCATION: Kay County,
NW Sec. 35, T26N, R2E
MANAGER:
TITLE:
ADDRESS: RR 2, Box 35, Ponca City, OK 74601
TEL: (405) 765-5503 FAX: (405) 767-8829
GEOLOGIC SOURCE: Quaternary Alluvium
COMMODITY: Sand and gravel
PLANT: Permanent
TYPE OF MINE: Surface
MINING METHOD: Open pit
ANNUAL PROD. CAPACITY: 200,000 Tons
NO. OF EMPLOYEES: 2
PRODUCTS: Sand:concrete, fill; topsoil
TRANSPORT: Truck

MINE LIST

Sooner Rock & Sand Company*

MINE:
LOCATION: Delaware County,
Sec. 22, T22N, R24E
MANAGER:
TITLE:
ADDRESS:
TEL: FAX:
GEOLOGIC SOURCE:
COMMODITY: Limestone
PLANT:
TYPE OF MINE:
MINING METHOD:
ANNUAL PROD. CAPACITY: No Data
NO. OF EMPLOYEES: No Data
PRODUCTS:
TRANSPORT:

Sooner Shale Pit*

MINE:
LOCATION: Cleveland County,
Sec. 21, T10N, R2W
MANAGER:
TITLE:
ADDRESS:
TEL: FAX:
GEOLOGIC SOURCE:
COMMODITY: Sand
PLANT:
TYPE OF MINE:
MINING METHOD:
ANNUAL PROD. CAPACITY: No Data
NO. OF EMPLOYEES: No Data
PRODUCTS: Sand, dirt
TRANSPORT:

Sooner Rock and Sand Company, Inc.

MINE: Davis Quarry
LOCATION: Murray County,
Sec. 11, T1S, R1E
MANAGER: Knight, Clarence
TITLE: Superintendent
ADDRESS: Box 68, Davis, OK 73030
TEL: (405) 369-2667 FAX:
GEOLOGIC SOURCE: Viola Limestone
COMMODITY: Limestone
PLANT: Permanent
TYPE OF MINE: Surface
MINING METHOD: Quarrying
ANNUAL PROD. CAPACITY: 1,000,000 Tons
NO. OF EMPLOYEES: 20
PRODUCTS: Limestone:-crushed
TRANSPORT: Truck

Souter Construction Company*

MINE:
LOCATION: Wagoner County,
Sec. 35, T17N, R17E
MANAGER:
TITLE:
ADDRESS:
TEL: FAX:
GEOLOGIC SOURCE:
COMMODITY: Stone
PLANT:
TYPE OF MINE:
MINING METHOD:
ANNUAL PROD. CAPACITY: No Data
NO. OF EMPLOYEES: No Data
PRODUCTS:
TRANSPORT:

Sooner Sand Plant, Inc.*

MINE:
LOCATION: Oklahoma County,
NW Sec. 28, T12N, R2W
MANAGER:
TITLE:
ADDRESS:
TEL: FAX:
GEOLOGIC SOURCE:
COMMODITY: Sand
PLANT:
TYPE OF MINE:
MINING METHOD:
ANNUAL PROD. CAPACITY: No Data
NO. OF EMPLOYEES: No Data
PRODUCTS:
TRANSPORT:

Southwest Sand and Gravel, Inc.

MINE: James No. 2
LOCATION: Jefferson County,
NE Sec. 13, T5S, R9W
MANAGER: Allen, Gary D.
TITLE: Plant Manager
ADDRESS: RR 1, Box 108, Waurika, OK 73573
TEL: (405) 228-3552 FAX: (405) 228-3554
GEOLOGIC SOURCE: Quaternary Alluvium
COMMODITY: Sand and gravel
PLANT: Portable
TYPE OF MINE: Surface
MINING METHOD: Dredging
ANNUAL PROD. CAPACITY: 500,000 Tons
NO. OF EMPLOYEES: 10
PRODUCTS: Sand:-concrete, masonry, fill;
gravel:-pea, concrete
TRANSPORT: Truck, rail

MINE LIST

Southwestern Granite Supply, Inc.*

MINE:
LOCATION: Kiowa County,
Sec. 5, T2N, R17W
MANAGER:
TITLE:
ADDRESS:
TEL: FAX:
GEOLOGIC SOURCE:
COMMODITY: Granite
PLANT:
TYPE OF MINE:
MINING METHOD:
ANNUAL PROD. CAPACITY: No Data
NO. OF EMPLOYEES: No Data
PRODUCTS:
TRANSPORT:

Spiro Sand Company*

MINE:
LOCATION: Le Flore County,
Sec. 11, T9N, R25E
MANAGER:
TITLE:
ADDRESS:
TEL: FAX:
GEOLOGIC SOURCE:
COMMODITY: Sand and gravel
PLANT:
TYPE OF MINE:
MINING METHOD:
ANNUAL PROD. CAPACITY: No Data
NO. OF EMPLOYEES: No Data
PRODUCTS:
TRANSPORT:

Southwestern State Sand Corp.*

MINE: No. 1
LOCATION: Tillman County,
Sec. 3, T1N, R18W
MANAGER:
TITLE:
ADDRESS:
TEL: FAX:
GEOLOGIC SOURCE:
COMMODITY: Sand
PLANT:
TYPE OF MINE:
MINING METHOD:
ANNUAL PROD. CAPACITY: No Data
NO. OF EMPLOYEES: No Data
PRODUCTS:
TRANSPORT:

St. Clair Lime Company

MINE: Marble City
LOCATION: Sequoyah County,
Sec. 13, T13N, R23E
MANAGER: Dahl, Jeff
TITLE: Works Manager
ADDRESS: P.O. Box 160, Marble City, OK 74945
TEL: (918) 775-4405 FAX: (918) 775-4467
GEOLOGIC SOURCE: St. Clair Formation
COMMODITY: Limestone
PLANT: Permanent
TYPE OF MINE: Underground
MINING METHOD: Room and pillar
ANNUAL PROD. CAPACITY: 400,000 Tons
NO. OF EMPLOYEES: 49
PRODUCTS: Limestone:-crushed; lime
TRANSPORT: Truck

Southwestern State Sand Corp.*

MINE: No. 1-A
LOCATION: Tillman County,
Sec. 3, T1N, R18W
MANAGER:
TITLE:
ADDRESS:
TEL: FAX:
GEOLOGIC SOURCE:
COMMODITY: Sand
PLANT:
TYPE OF MINE:
MINING METHOD:
ANNUAL PROD. CAPACITY: No Data
NO. OF EMPLOYEES: No Data
PRODUCTS:
TRANSPORT:

Standard Industries/Div. of APAC-Oklahoma, Inc

MINE: East Quarry
LOCATION: Tulsa County,
SW Sec. 16, T21N, R14E
MANAGER: Shafer, Bill
TITLE: Vice-President
ADDRESS:
TEL: FAX:
GEOLOGIC SOURCE: Oologah Limestone
COMMODITY: Limestone
PLANT: Permanent
TYPE OF MINE: Surface
MINING METHOD: Open pit
ANNUAL PROD. CAPACITY: 1,500,000 Tons
NO. OF EMPLOYEES: 40
PRODUCTS: Limestone:-crushed, construction
TRANSPORT: Truck

MINE LIST

Standard Industries/Div. of APAC-Oklahoma, Inc.

MINE: Standard Quarry (Inactive)
LOCATION: Mayes County,
NE Sec. 26, T21N, R19E
MANAGER: Shafer, Bill
TITLE: Vice-President
ADDRESS:
TEL: FAX:
GEOLOGIC SOURCE: Hindsville Formation
COMMODITY: Limestone
PLANT:
TYPE OF MINE: Surface
MINING METHOD: Open pit
ANNUAL PROD. CAPACITY: No Data
NO. OF EMPLOYEES: No Data
PRODUCTS: Construction materials
TRANSPORT: Truck

Stewart Stone Company, Inc.

MINE: Cushing
LOCATION: Payne County,
Sec. 36, T18N, R4E
MANAGER:
TITLE:
ADDRESS: 3 mi. west of Cushing, OK 74023
TEL: (918) 225-2704 FAX:
GEOLOGIC SOURCE:
COMMODITY: Limestone
PLANT: Portable
TYPE OF MINE:
MINING METHOD:
ANNUAL PROD. CAPACITY: No Data
NO. OF EMPLOYEES: No Data
PRODUCTS: Limestone:-crushed, base
TRANSPORT: Truck

Stewart Stone Company, Inc.

MINE: Pawnee
LOCATION: Pawnee County,
Sec. 19, T21N, R6E
MANAGER:
TITLE:
ADDRESS: 6 mi. east of Pawnee, OK 74058
TEL: (918) 454-2291 FAX:
GEOLOGIC SOURCE: Vanoss Group
COMMODITY: Limestone
PLANT: Permanent
TYPE OF MINE:
MINING METHOD:
ANNUAL PROD. CAPACITY: No Data
NO. OF EMPLOYEES: No Data
PRODUCTS: Limestone:-crushed
TRANSPORT: Truck

Stigler Stone Company, Inc.*

MINE:
LOCATION: Haskell County,
Sec. 24, T9N, R18E
MANAGER:
TITLE:
ADDRESS:
TEL: FAX:
GEOLOGIC SOURCE:
COMMODITY: Stone
PLANT:
TYPE OF MINE:
MINING METHOD:
ANNUAL PROD. CAPACITY: No Data
NO. OF EMPLOYEES: No Data
PRODUCTS: Stone:-building, crushed
TRANSPORT:

Stillwater Sand and Gravel Company

MINE: Stillwater S & G No. 1
LOCATION: Payne County,
NE Sec. 11, T17N, R2E
MANAGER: Weber, Paul L.
TITLE: Manager
ADDRESS: P.O. Box 2204, Stillwater, OK 74076
TEL: (405) 377-4050 FAX:
GEOLOGIC SOURCE: Quaternary Alluvium
COMMODITY: Sand and gravel
PLANT:
TYPE OF MINE: Surface
MINING METHOD: Loading and hauling
ANNUAL PROD. CAPACITY: No Data
NO. OF EMPLOYEES: 2
PRODUCTS: Sand:-construction
TRANSPORT: Truck

Stokes Translt Mix, Inc.*

MINE:
LOCATION: Stephens County,
Sec. 12, T2S, R8W
MANAGER:
TITLE:
ADDRESS:
TEL: FAX:
GEOLOGIC SOURCE:
COMMODITY: Sand
PLANT:
TYPE OF MINE:
MINING METHOD:
ANNUAL PROD. CAPACITY: No Data
NO. OF EMPLOYEES: No Data
PRODUCTS: Fill sand
TRANSPORT:

MINE LIST

Stratford Sand and Gravel

MINE: Stratford Sand & Gravel
LOCATION: McClain County,
Sec. 35, T5N, R3E
MANAGER: Casey, Delbert
TITLE: Owner
ADDRESS: RR 1, Box 106, Stratford, OK 74872
TEL: (405) 759-3440 FAX:
GEOLOGIC SOURCE: Quaternary Alluvium
COMMODITY: Sand and gravel
PLANT: Portable
TYPE OF MINE: Surface
MINING METHOD: Dredging
ANNUAL PROD. CAPACITY: No Data
NO. OF EMPLOYEES: No Data
PRODUCTS: Sand:-masonry, blasting, filter;
gravel:-well pack, decorative
TRANSPORT:

Stringfellow and Sons, Inc.*

MINE:
LOCATION: Bryan County,
SE Sec. 36, T7S, R7E
MANAGER:
TITLE:
ADDRESS:
TEL: FAX:
GEOLOGIC SOURCE:
COMMODITY: Sand and gravel
PLANT:
TYPE OF MINE:
MINING METHOD:
ANNUAL PROD. CAPACITY: No Data
NO. OF EMPLOYEES: No Data
PRODUCTS:
TRANSPORT:

Sugar Loaf Quarries, Inc.

MINE: Fanshawe No. 1
LOCATION: Le Flore County,
NW Sec. 27, T6N, R23E
MANAGER: McDaniel, Richard
TITLE: Lead Man
ADDRESS: Fanshawe, OK 74935
TEL: FAX:
GEOLOGIC SOURCE: Savanna Sandstone
COMMODITY: Sandstone
PLANT: Permanent
TYPE OF MINE: Surface
MINING METHOD: Open pit
ANNUAL PROD. CAPACITY: 10,000 Tons
NO. OF EMPLOYEES: 3
PRODUCTS: Dimension stone, boulders
TRANSPORT: Truck

Sugar Loaf Quarries, Inc.

MINE: Fanshawe No. 2
LOCATION: Le Flore County,
NW Sec. 28, T6N, R23E
MANAGER: McDaniel, Richard
TITLE: Lead Man
ADDRESS: Fanshawe, OK 74935
TEL: FAX:
GEOLOGIC SOURCE: Savanna Sandstone
COMMODITY: Sandstone
PLANT: Permanent
TYPE OF MINE: Surface
MINING METHOD: Open pit
ANNUAL PROD. CAPACITY: 6,000 Tons
NO. OF EMPLOYEES: 3
PRODUCTS: Dimension stone, boulders
TRANSPORT: Truck

Sugar Loaf Quarries, Inc.

MINE: Wister No. 3
LOCATION: Le Flore County,
SW Sec. 6, T6N, R24E
MANAGER: Bishop, Jim
TITLE: Foreman
ADDRESS: Wister, OK 74966
TEL: FAX:
GEOLOGIC SOURCE: Boggy Formation
COMMODITY: Sandstone
PLANT: Permanent
TYPE OF MINE: Surface
MINING METHOD: Open pit
ANNUAL PROD. CAPACITY: 10,000 Tons
NO. OF EMPLOYEES: 3
PRODUCTS: Stone:-dimension, flags, boulders
TRANSPORT: Truck

Sun Ranch

MINE: Sun Ranch
LOCATION: Cleveland County,
SW Sec. 21, T10N, R4W
MANAGER: Dobbs, Stan
TITLE: Partner
ADDRESS: RR 5, Box 181,
6732 SW 134th, Oklahoma City, OK 73173
TEL: (405) 745-3256 FAX: (405) 745-4613
GEOLOGIC SOURCE: Quaternary Alluvium
COMMODITY: Sand and gravel
PLANT:
TYPE OF MINE: Surface
MINING METHOD: Stripping
ANNUAL PROD. CAPACITY: No Data
NO. OF EMPLOYEES: No Data
PRODUCTS: Sand:-road base
TRANSPORT:

MINE LIST

Sunny Valley Sand Company

MINE: Sunny Valley Sand Co.
LOCATION: Cleveland County,
SE Sec. 7, T9N, R3W
MANAGER: Welch, Tom
TITLE: Owner
ADDRESS: 4501 72nd Ave., N.W., Norman, OK 73072
TEL: (405) 360-9128 FAX:
GEOLOGIC SOURCE: Quaternary Alluvium
COMMODITY: Sand and gravel
PLANT: Permanent
TYPE OF MINE: Surface
MINING METHOD: Open Pit
ANNUAL PROD. CAPACITY: 50,400 Tons
NO. OF EMPLOYEES: No Data
PRODUCTS: Sand: construction, fill, landscaping
TRANSPORT: Truck

T.D.M. Rock Quarry*

MINE:
LOCATION: Pittsburg County,
Sec. 2, T6N, R16E
MANAGER:
TITLE:
ADDRESS:
TEL: FAX:
GEOLOGIC SOURCE:
COMMODITY: Stone
PLANT:
TYPE OF MINE:
MINING METHOD:
ANNUAL PROD. CAPACITY: No Data
NO. OF EMPLOYEES: No Data
PRODUCTS: Building stone
TRANSPORT:

T & R Trucking

MINE: Cobb No. 1
LOCATION: McClain County,
Sec. 3, T6N, R2W
MANAGER: Cobb, Raymond R.
TITLE:
ADDRESS: RR 2, Box 18A, Purcell, OK 73080
TEL: (405) 527-2790 FAX:
GEOLOGIC SOURCE: Quaternary Alluvium
COMMODITY: Sand and gravel
PLANT: Permanent
TYPE OF MINE: Surface
MINING METHOD: Load and haul
ANNUAL PROD. CAPACITY: No Data
NO. OF EMPLOYEES: 1
PRODUCTS: Sand: fill
TRANSPORT: Truck

Temple-Inland Forest Products Corp.

MINE: Temple-Inland FPC
LOCATION: Comanche County,
W 1/2 Sec. 11, T4N, R10W
MANAGER: Cain, David
TITLE: Quarry Superintendent
ADDRESS: P.O. Box 101, Fletcher, OK 73541
TEL: (405) 549-6694 FAX:
GEOLOGIC SOURCE: Cloud Chief Formation
COMMODITY: Gypsum
PLANT: Permanent
TYPE OF MINE: Surface
MINING METHOD: Quarrying
ANNUAL PROD. CAPACITY: 300,000 Tons
NO. OF EMPLOYEES: 9
PRODUCTS: Crushed gypsum
TRANSPORT: Rail

T. L. Bryan*

MINE:
LOCATION: Cherokee County,
Sec. 27, T17N, R23E
MANAGER:
TITLE:
ADDRESS:
TEL: FAX:
GEOLOGIC SOURCE:
COMMODITY: Gravel, dirt
PLANT:
TYPE OF MINE:
MINING METHOD:
ANNUAL PROD. CAPACITY: No Data
NO. OF EMPLOYEES: No Data
PRODUCTS:
TRANSPORT:

Texas Granite Corp.*

MINE:
LOCATION: Greer County,
Sec. 17, T5N, R20W
MANAGER:
TITLE:
ADDRESS:
TEL: FAX:
GEOLOGIC SOURCE:
COMMODITY: Granite
PLANT:
TYPE OF MINE:
MINING METHOD:
ANNUAL PROD. CAPACITY: No Data
NO. OF EMPLOYEES: No Data
PRODUCTS:
TRANSPORT:

MINE LIST

Texas Granite Corp.*

MINE:
LOCATION: Kiowa County,
Sec. 32, T5N, R18W
MANAGER:
TITLE:
ADDRESS:
TEL: FAX:
GEOLOGIC SOURCE:
COMMODITY: Granite
PLANT:
TYPE OF MINE:
MINING METHOD:
ANNUAL PROD. CAPACITY: No Data
NO. OF EMPLOYEES: No Data
PRODUCTS:
TRANSPORT:

Texoma Materials*

MINE:
LOCATION: Bryan County,
Sec. 7, T5S, R12E
MANAGER:
TITLE:
ADDRESS:
TEL: FAX:
GEOLOGIC SOURCE:
COMMODITY: Limestone
PLANT:
TYPE OF MINE:
MINING METHOD:
ANNUAL PROD. CAPACITY: No Data
NO. OF EMPLOYEES: No Data
PRODUCTS:
TRANSPORT:

The Cummins Construction Company*

MINE: Wekiwa No. 2
LOCATION: Tulsa County,
SW Sec. 5, T19N, R11E
MANAGER:
TITLE:
ADDRESS:
TEL: FAX:
GEOLOGIC SOURCE:
COMMODITY: Sand
PLANT:
TYPE OF MINE:
MINING METHOD:
ANNUAL PROD. CAPACITY: No Data
NO. OF EMPLOYEES: No Data
PRODUCTS:
TRANSPORT:

The Cummins Construction Co., Inc.

MINE: Garrett Pit (Inactive)
LOCATION: Creek County,
SE Sec. 13, T19N, R7E
MANAGER: Norberg, Rod M.
TITLE: Vice-President
ADDRESS: P.O. Box 937, Sand Springs, OK 74063
TEL: (918) 245-9644 FAX:
GEOLOGIC SOURCE: Quaternary Alluvium
COMMODITY: Sand and gravel
PLANT:
TYPE OF MINE: Surface
MINING METHOD: Stripping
ANNUAL PROD. CAPACITY: No Data
NO. OF EMPLOYEES: No Data
PRODUCTS:
TRANSPORT:

The Cummins Construction Co., Inc.

MINE: Pit No. 1
LOCATION: Pontotoc County,
Sec. 4, T4N, R6E
MANAGER: First, Jerry
TITLE: Vice-President
ADDRESS: P.O. Box 2690, Ada, OK 74821
TEL: (405) 332-3080 FAX:
GEOLOGIC SOURCE: Recent Alluvium
COMMODITY: Sand and gravel
PLANT: Permanent
TYPE OF MINE: Surface
MINING METHOD: Stripping
ANNUAL PROD. CAPACITY: 25,000 Tons
NO. OF EMPLOYEES: 48
PRODUCTS: Asphaltic concrete
TRANSPORT: Truck

The Cummins Construction Co., Inc.

MINE: Sand Springs Home Pit
LOCATION: Tulsa County,
Sec. 10, T19N, R11E
MANAGER: Norberg, Rod M.
TITLE: Vice-President
ADDRESS: P.O. Box 937, Sand Springs, OK 74063
TEL: (918) 245-9644 FAX:
GEOLOGIC SOURCE: Quaternary Alluvium
COMMODITY: Sand and gravel
PLANT:
TYPE OF MINE: Surface
MINING METHOD: Dredging
ANNUAL PROD. CAPACITY: 187,900 Tons
NO. OF EMPLOYEES: 5
PRODUCTS: Sand: -concrete, asphalt
TRANSPORT: Truck

MINE LIST

The Cummins Construction Co., Inc.

MINE: Sand Springs Home No. 2
LOCATION: Tulsa County,
NW Sec. 14, T19N, R11E
MANAGER: Norberg, Rod M.
TITLE: Vice-President
ADDRESS: P.O. Box 937, Sand Springs, OK 74063
TEL: (918) 245-9644 FAX:
GEOLOGIC SOURCE: Quaternary Alluvium
COMMODITY: Sand and gravel
PLANT:
TYPE OF MINE: Surface
MINING METHOD: Stripping
ANNUAL PROD. CAPACITY: 53,000 Tons
NO. OF EMPLOYEES: 5
PRODUCTS: Sand:-concrete, asphalt
TRANSPORT: Truck

The Cummins Construction Co., Inc.

MINE: Wekiwa Pit
LOCATION: Tulsa County,
SE Sec. 6, T19N, R11E
MANAGER: Norberg, Rod M.
TITLE: Vice-President
ADDRESS: P.O. Box 937, Sand Springs, OK 74063
TEL: (918) 245-9644 FAX:
GEOLOGIC SOURCE: Quaternary Alluvium
COMMODITY: Sand and gravel
PLANT:
TYPE OF MINE: Surface
MINING METHOD: Stripping
ANNUAL PROD. CAPACITY: 100,000 Tons
NO. OF EMPLOYEES: 3
PRODUCTS: Sand:-concrete
TRANSPORT: Truck

The Karlin Company, Inc.

MINE: King Place
LOCATION: Caddo County,
N1/2 Sec. 2, T12N, R12W
MANAGER: Karlin, Bob
TITLE: Manager
ADDRESS: RR 1, Box 25, Hydro, OK 73048
TEL: (405) 542-6991 FAX:
GEOLOGIC SOURCE: Quaternary Terrace
COMMODITY: Sand and gravel
PLANT: Permanent
TYPE OF MINE: Surface
MINING METHOD: Stripping
ANNUAL PROD. CAPACITY: 50,000 Tons
NO. OF EMPLOYEES: 4
PRODUCTS: Sand:-concrete
TRANSPORT: Truck

The Quapaw Company

MINE: Badger
LOCATION: Creek County,
Sec. 25, T18N, R7E
MANAGER: Kiser, Tom
TITLE: Superintendent
ADDRESS: Box 166, Drumright, OK 74030
TEL: (918) 352-2533 FAX:
GEOLOGIC SOURCE: Lecompton Limestone
COMMODITY: Limestone
PLANT: Permanent
TYPE OF MINE: Surface
MINING METHOD: Quarrying
ANNUAL PROD. CAPACITY: 1,000,000 Tons
NO. OF EMPLOYEES: 19
PRODUCTS: Construction aggregate,
roadstone, aglime
TRANSPORT: Truck

The Quapaw Company

MINE: Brenging
LOCATION: Pawnee County,
Sec. 29, T22N, R6E
MANAGER: Brenging, Joe
TITLE: Foreman
ADDRESS: RR 2, Box 35, Pawnee, OK 74058
TEL: (918) 767-3231 FAX:
GEOLOGIC SOURCE: Brownsville Limestone
COMMODITY: Limestone
PLANT: Permanent
TYPE OF MINE: Surface
MINING METHOD: Quarrying
ANNUAL PROD. CAPACITY: 440,000 Tons
NO. OF EMPLOYEES: 16
PRODUCTS: Construction aggregate,
roadstone, aglime
TRANSPORT: Truck

The Quapaw Company

MINE: Oilton Pit
LOCATION: Creek County,
Sec. 27, T19N, R7E
MANAGER: Fox, Leland
TITLE: Manager
ADDRESS: RR 2, Box 1205, Cushing, OK 74023
TEL: (918) 225-0580 FAX:
GEOLOGIC SOURCE: Quaternary Terrace
COMMODITY: Sand and gravel
PLANT: Permanent
TYPE OF MINE: Surface
MINING METHOD: Stripping
ANNUAL PROD. CAPACITY: 440,000 Tons
NO. OF EMPLOYEES: 2
PRODUCTS: Sand:-asphalt, fill
TRANSPORT: Truck

MINE LIST

Throop Construction Company, Inc.*

MINE:
LOCATION: Kay County,
Sec. 26, T26N, R2E
MANAGER:
TITLE:
ADDRESS:
TEL: FAX:
GEOLOGIC SOURCE:
COMMODITY: Sand
PLANT:
TYPE OF MINE:
MINING METHOD:
ANNUAL PROD. CAPACITY: No Data
NO. OF EMPLOYEES: No Data
PRODUCTS:
TRANSPORT:

Throop Construction Company, Inc.*

MINE:
LOCATION: Kay County,
Sec. 10, T25N, R2E
MANAGER:
TITLE:
ADDRESS:
TEL: FAX:
GEOLOGIC SOURCE:
COMMODITY: Dirt
PLANT:
TYPE OF MINE:
MINING METHOD:
ANNUAL PROD. CAPACITY: No Data
NO. OF EMPLOYEES: No Data
PRODUCTS: Dirt
TRANSPORT:

Throop Construction Company, Inc.*

MINE:
LOCATION: Kay County,
Sec. 23, T25N, R2E
MANAGER:
TITLE:
ADDRESS:
TEL: FAX:
GEOLOGIC SOURCE:
COMMODITY: Sand
PLANT:
TYPE OF MINE:
MINING METHOD:
ANNUAL PROD. CAPACITY: No Data
NO. OF EMPLOYEES: No Data
PRODUCTS:
TRANSPORT:

Timmy Shawhart*

MINE:
LOCATION: Choctaw County,
Sec. 24, T5S, R17E
MANAGER:
TITLE:
ADDRESS:
TEL: FAX:
GEOLOGIC SOURCE:
COMMODITY: Sand and gravel
PLANT:
TYPE OF MINE:
MINING METHOD:
ANNUAL PROD. CAPACITY: No Data
NO. OF EMPLOYEES: No Data
PRODUCTS:
TRANSPORT:

Throop Construction Company, Inc.*

MINE:
LOCATION: Kay County,
Sec. 29, T26N, R3E
MANAGER:
TITLE:
ADDRESS:
TEL: FAX:
GEOLOGIC SOURCE:
COMMODITY: Sand
PLANT:
TYPE OF MINE:
MINING METHOD:
ANNUAL PROD. CAPACITY: No Data
NO. OF EMPLOYEES: No Data
PRODUCTS:
TRANSPORT:

Tissington and Stipe Sand Company

MINE: Tissington & Stipe
LOCATION: Pittsburg County,
Sec. 6, T4N, R15E
MANAGER: Tissington, Albert
TITLE: Partner
ADDRESS: P.O. Box 20, McAlester, OK 74502
TEL: FAX:
GEOLOGIC SOURCE: Quaternary Terrace
COMMODITY: Sand and gravel
PLANT:
TYPE OF MINE: Surface
MINING METHOD: Stripping
ANNUAL PROD. CAPACITY: 1,700 Tons
NO. OF EMPLOYEES: No Data
PRODUCTS: Sand:-asphalt
TRANSPORT: Truck

MINE LIST

Tom N. Thompson*

MINE:
LOCATION: Love County,
Sec. 21, T7S, R1
MANAGER:
TITLE:
ADDRESS:
TEL: FAX:
GEOLOGIC SOURCE:
COMMODITY: Gravel
PLANT:
TYPE OF MINE:
MINING METHOD:
ANNUAL PROD. CAPACITY: No Data
NO. OF EMPLOYEES: No Data
PRODUCTS:
TRANSPORT:

Tonto Construction, Inc.*

MINE:
LOCATION: Muskogee County,
NE Sec. 9, T14N, R18E
MANAGER:
TITLE:
ADDRESS:
TEL: FAX:
GEOLOGIC SOURCE:
COMMODITY: Shale
PLANT:
TYPE OF MINE:
MINING METHOD:
ANNUAL PROD. CAPACITY: No Data
NO. OF EMPLOYEES: No Data
PRODUCTS:
TRANSPORT:

Tony Farley Trucking*

MINE:
LOCATION: Pittsburg County,
Sec., T, R
MANAGER:
TITLE:
ADDRESS:
TEL: FAX:
GEOLOGIC SOURCE:
COMMODITY: Sand
PLANT:
TYPE OF MINE:
MINING METHOD:
ANNUAL PROD. CAPACITY: No Data
NO. OF EMPLOYEES: No Data
PRODUCTS: Fill sand
TRANSPORT:

Tri-Sand, Inc.

MINE: Tritschler Pit
LOCATION: Garfield County,
NW Sec. 18, T22N, R7W
MANAGER: Edwards, Phillip D.
TITLE: President
ADDRESS: P.O. Box 1753,
2818 E. Ash, Enid, OK 73702
TEL: (405) 237-7475 FAX:
GEOLOGIC SOURCE: Quaternary Alluvium
COMMODITY: Sand and gravel
PLANT:
TYPE OF MINE: Surface
MINING METHOD: Stripping
ANNUAL PROD. CAPACITY: No Data
NO. OF EMPLOYEES: 3
PRODUCTS: Sand:-construction, fill
TRANSPORT: Truck

Tri-State Aggregates

MINE: Wade No. 1
LOCATION: Ottawa County,
NW Sec. 20, T29N, R25E
MANAGER: Wade, Jim
TITLE: Owner/Operator
ADDRESS: RR 5, Box 799, Joplin, Missouri 64801
TEL: FAX:
GEOLOGIC SOURCE: Quaternary Alluvium
COMMODITY: Sand and gravel
PLANT:
TYPE OF MINE: Surface
MINING METHOD: Stripping
ANNUAL PROD. CAPACITY: 20,000 Tons
NO. OF EMPLOYEES: 1
PRODUCTS: Sand and gravel:-sized
TRANSPORT: Truck

Turpin Bros.*

MINE:
LOCATION: Hughes County,
Sec. 33, T8N, R10E
MANAGER:
TITLE:
ADDRESS:
TEL: FAX:
GEOLOGIC SOURCE:
COMMODITY: Sand
PLANT:
TYPE OF MINE:
MINING METHOD:
ANNUAL PROD. CAPACITY: No Data
NO. OF EMPLOYEES: No Data
PRODUCTS:
TRANSPORT:

MINE LIST

U. S. Pollution Control, Inc.*

MINE:
LOCATION: Major County,
Sec. 26, T23 N, R15W
MANAGER:
TITLE:
ADDRESS:
TEL: FAX:
GEOLOGIC SOURCE:
COMMODITY: Sand
PLANT:
TYPE OF MINE:
MINING METHOD:
ANNUAL PROD. CAPACITY: No Data
NO. OF EMPLOYEES: No Data
PRODUCTS:
TRANSPORT:

U. S. Pollution Control, Inc.*

MINE:
LOCATION: Major County,
Sec. 34, T23N, R15W
MANAGER:
TITLE:
ADDRESS:
TEL: FAX:
GEOLOGIC SOURCE:
COMMODITY: Clay
PLANT:
TYPE OF MINE:
MINING METHOD:
ANNUAL PROD. CAPACITY: No Data
NO. OF EMPLOYEES: No Data
PRODUCTS:
TRANSPORT:

U. S. Silica Company

MINE: No. 37
LOCATION: Johnston County,
Sec. 5, T2S, R5E
MANAGER: Hendrickson, R. J.
TITLE: Plant Manager
ADDRESS: P.O. Box 36, Highway 7 North,
Mill Creek, OK 74856
TEL: (405) 384-5241 FAX: (405) 384-5216
GEOLOGIC SOURCE: Oil Creek Sandstone
COMMODITY: Sand
PLANT: Permanent
TYPE OF MINE: Surface
MINING METHOD: Hydraulic
ANNUAL PROD. CAPACITY: 500,000 Tons
NO. OF EMPLOYEES: 40
PRODUCTS: Sand:-industrial
TRANSPORT: Truck, rail

U. S. Silica Company

MINE: No. 39
LOCATION: Johnston County,
Sec. 14, T1S, R4E
MANAGER: Hendrickson, R. J.
TITLE: Plant Manager
ADDRESS: P.O. Box 36, Highway 7 North,
Mill Creek, OK 74856
TEL: (405) 384-5215 FAX: (405) 384-5216
GEOLOGIC SOURCE: Oil Creek Sandstone
COMMODITY: Sand
PLANT: Permanent
TYPE OF MINE: Surface
MINING METHOD: Hydraulic
ANNUAL PROD. CAPACITY: 2,000,000 Tons
NO. OF EMPLOYEES: 10
PRODUCTS: Sand:-industrial
TRANSPORT: Truck, rail

UNIMIN Corporation

MINE: Mill Creek Plant
LOCATION: Johnston County,
SE Sec. 35, T2S, R4E
MANAGER: Millikan, Mike
TITLE: Plant Manager
ADDRESS: P.O. Box 87, Mill Creek, OK 74856
TEL: (405) 384-5271 FAX: (405) 384-5747
GEOLOGIC SOURCE: Royer Dolomite
COMMODITY: Dolomite
PLANT: Permanent
TYPE OF MINE: Surface
MINING METHOD: Quarrying
ANNUAL PROD. CAPACITY: 750,000 Tons
NO. OF EMPLOYEES: 48
PRODUCTS: Dolomite:-crushed for glass,
shingles, feed supplements, aglime
TRANSPORT: Truck, rail

UNIMIN Corporation

MINE: Roff Plant
LOCATION: Pontotoc County,
Sec. 13, T2N, R5E
MANAGER: Rush, Dave
TITLE: Plant Manager
ADDRESS: P.O. Box 159, Roff, OK 74865
TEL: (405) 456-7772 FAX:
GEOLOGIC SOURCE: Mc Lish Sandstone
COMMODITY: Sand
PLANT: Permanent
TYPE OF MINE: Surface
MINING METHOD: Open pit
ANNUAL PROD. CAPACITY: No Data
NO. OF EMPLOYEES: 22
PRODUCTS: Silica sand:-glass, foundry
TRANSPORT: Truck, rail

MINE LIST

United States Gypsum Corp.

MINE: Southard
LOCATION: Blaine County,
NW Sec. 10, T18N, R12W
MANAGER: Weber, William C.
TITLE: Plant Manager
ADDRESS: P.O. Box 100, Hwy 51A, Southard, OK 73770
TEL: (405) 822-4451 FAX:
GEOLOGIC SOURCE: Shimer Gypsum,
Nescatunga Gypsum
COMMODITY: Gypsum
PLANT: Permanent
TYPE OF MINE: Surface
MINING METHOD: Stripping
ANNUAL PROD. CAPACITY: 500,000 Tons
NO. OF EMPLOYEES: 265
PRODUCTS: Sheetrock, plaster
TRANSPORT: Truck, rail

Unlimited Materials & Construction*

MINE:
LOCATION: Bryan County,
Sec. 14, T8S, R7E
MANAGER:
TITLE:
ADDRESS:
TEL: FAX:
GEOLOGIC SOURCE:
COMMODITY: Sand and gravel
PLANT:
TYPE OF MINE:
MINING METHOD:
ANNUAL PROD. CAPACITY: No Data
NO. OF EMPLOYEES: No Data
PRODUCTS:
TRANSPORT:

Valley Sand Company*

MINE:
LOCATION: Cleveland County,
Sec., T, R
MANAGER:
TITLE:
ADDRESS:
TEL: FAX:
GEOLOGIC SOURCE:
COMMODITY: Sand and gravel
PLANT:
TYPE OF MINE:
MINING METHOD:
ANNUAL PROD. CAPACITY: No Data
NO. OF EMPLOYEES: No Data
PRODUCTS:
TRANSPORT:

Vance McGill*

MINE: Gaines
LOCATION: Love County,
Sec. 13, T6S, R1E
MANAGER:
TITLE:
ADDRESS:
TEL: FAX:
GEOLOGIC SOURCE:
COMMODITY: Sand
PLANT:
TYPE OF MINE:
MINING METHOD:
ANNUAL PROD. CAPACITY: No Data
NO. OF EMPLOYEES: No Data
PRODUCTS:
TRANSPORT:

Vanderburg Sand

MINE: Vanderburg
LOCATION: Cleveland County,
Sec. 18, 20, T8N, R2W
MANAGER: Vanderburg, Walter
TITLE: Owner
ADDRESS: 4700 S. Jenkins
TEL: (405) 321-6126 FAX:
GEOLOGIC SOURCE: Quaternary Alluvium
COMMODITY: Sand and gravel
PLANT: Permanent
TYPE OF MINE: Surface
MINING METHOD: Load and haul
ANNUAL PROD. CAPACITY: 20,000 Tons
NO. OF EMPLOYEES: No Data
PRODUCTS: Sand-fill
TRANSPORT: Truck

Vinita Rock Company

MINE: J-6
LOCATION: Craig County,
NE Sec. 21, T25N, R21E
MANAGER: Lair, Ben C.
TITLE: President
ADDRESS: P.O. Box 358, Vinita, OK 74301
TEL: (918) 256-7853 FAX:
GEOLOGIC SOURCE: Hindsville Formation
COMMODITY: Limestone
PLANT: Portable
TYPE OF MINE: Surface
MINING METHOD: Quarrying
ANNUAL PROD. CAPACITY: 300,000 Tons
NO. OF EMPLOYEES: 13
PRODUCTS: Limestone: -crushed, aggregate
-concrete & asphalt, roadstone, aglime
TRANSPORT: Truck

MINE LIST

VK Blasting and Explosives*

MINE:
LOCATION: Canadian County,
Sec. 5, T14N, R5W
MANAGER:
TITLE:
ADDRESS:
TEL: FAX:
GEOLOGIC SOURCE:
COMMODITY: Shale
PLANT:
TYPE OF MINE:
MINING METHOD:
ANNUAL PROD. CAPACITY: No Data
NO. OF EMPLOYEES: No Data
PRODUCTS:
TRANSPORT:

Warbonnet Sand Company*

MINE:
LOCATION: Tulsa County,
Sec. 12, T18N, R12E
MANAGER:
TITLE:
ADDRESS:
TEL: FAX:
GEOLOGIC SOURCE:
COMMODITY: Sand
PLANT:
TYPE OF MINE:
MINING METHOD:
ANNUAL PROD. CAPACITY: No Data
NO. OF EMPLOYEES: No Data
PRODUCTS: Sand, fill
TRANSPORT:

W & W Trucking, Inc.

MINE: W & W No. 1
LOCATION: Tulsa County
NW Sec. 25, T18N, R12E
MANAGER: Wright, Beckie
TITLE: Office Manager
ADDRESS: 10595 South Peoria, Jenks, OK 74037
TEL: (918) 299-1919 FAX:
GEOLOGIC SOURCE: Quaternary Alluvium
COMMODITY: Sand and gravel
PLANT: Permanent
TYPE OF MINE: Surface
MINING METHOD: Stripping
ANNUAL PROD. CAPACITY: 110,000 Tons
NO. OF EMPLOYEES: 4
PRODUCTS: Sand:-fill; dirt:-fill; loam
TRANSPORT: Truck

Watkins Sand Company*

MINE:
LOCATION: Tulsa County,
Sec. 17, T17N, R14E
MANAGER:
TITLE:
ADDRESS:
TEL: FAX:
GEOLOGIC SOURCE:
COMMODITY: Sand
PLANT:
TYPE OF MINE:
MINING METHOD:
ANNUAL PROD. CAPACITY: No Data
NO. OF EMPLOYEES: No Data
PRODUCTS: Dirt
TRANSPORT:

Warbonnet Sand Company*

MINE:
LOCATION: Tulsa County,
Sec. 18, T18N, R13E
MANAGER:
TITLE:
ADDRESS:
TEL: FAX:
GEOLOGIC SOURCE:
COMMODITY: Sand
PLANT:
TYPE OF MINE:
MINING METHOD:
ANNUAL PROD. CAPACITY: No Data
NO. OF EMPLOYEES: No Data
PRODUCTS:
TRANSPORT:

Western Oklahoma Sand and Gravel Co., Inc.

MINE: Ellington Pit
LOCATION: Dewey County,
SE Sec. 4, T16N, R19W
MANAGER: Drake, Robert L.
TITLE:
ADDRESS: P. O. Box 807, Woodward, OK 73802
TEL: (405) 256-8835 FAX: (405) 256-5230
GEOLOGIC SOURCE: Quaternary Terrace
COMMODITY: Sand and gravel
PLANT: Portable
TYPE OF MINE: Surface
MINING METHOD: Stripping
ANNUAL PROD. CAPACITY: No Data
NO. OF EMPLOYEES: 2
PRODUCTS: Sand, gravel
TRANSPORT: Truck

MINE LIST

Western Plains Material

MINE: Jones Quarry
LOCATION: Custer County,
Sec. 30, T13N, R14W
MANAGER: Shore, R. D.
TITLE: General Manager
ADDRESS: P.O. Box 979, Weatherford, OK 73096
TEL: (405) 772-2592 FAX: (405) 772-2689
GEOLOGIC SOURCE: Cloud Chief Formation
COMMODITY: Gypsum
PLANT: Portable
TYPE OF MINE: Surface
MINING METHOD: Open pit
ANNUAL PROD. CAPACITY: 250,000 Tons
NO. OF EMPLOYEES: 5
PRODUCTS: Roadstone, chemical gypsum,
rip rap; anhydrite
TRANSPORT: Truck, rail

Western Plains Material

MINE: Morris Quarry
LOCATION: Major County,
Sec. 3, T22N, R16W
MANAGER: Shore, Richard
TITLE: Superintendent
ADDRESS: General Delivery, Mooreland, OK 73852
TEL: (405) 697-3222 FAX:
GEOLOGIC SOURCE: Nescatunga Gypsum
COMMODITY: Gypsum
PLANT: Semi-permanent
TYPE OF MINE: Surface
MINING METHOD: Open pit
ANNUAL PROD. CAPACITY: 500,000 Tons
NO. OF EMPLOYEES: 10
PRODUCTS: Rip rap, road and construction
materials, chemical gypsum; anhydrite
TRANSPORT: Truck, rail

Western Plains Material

MINE: Velma Quarry
LOCATION: Blaine County,
Sec. 11, T18N, R12W
MANAGER: Anson, Andy
TITLE: Superintendent
ADDRESS: Box 236, Southard, OK 73770
TEL: (405) 822-3007 FAX:
GEOLOGIC SOURCE: Nescatunga Gypsum
COMMODITY: Gypsum
PLANT: Semi-permanent
TYPE OF MINE: Surface
MINING METHOD: Open pit
ANNUAL PROD. CAPACITY: 500,000 Tons
NO. OF EMPLOYEES: 10
PRODUCTS: Rip rap, road and construction
materials; anhydrite
TRANSPORT: Truck, rail

Western Plains Material*

MINE: Bright
LOCATION: Caddo County,
Sec. 30, 31, T12N, R12W
MANAGER:
TITLE:
ADDRESS:
TEL: FAX:
GEOLOGIC SOURCE:
COMMODITY: Sandstone
PLANT:
TYPE OF MINE:
MINING METHOD:
ANNUAL PROD. CAPACITY: No Data
NO. OF EMPLOYEES: No Data
PRODUCTS:
TRANSPORT:

Western Plains Material*

MINE: Greenfield
LOCATION: Blaine County,
Sec. 35, T15N, R12W
MANAGER:
TITLE:
ADDRESS:
TEL: FAX:
GEOLOGIC SOURCE:
COMMODITY: Sandstone
PLANT:
TYPE OF MINE:
MINING METHOD:
ANNUAL PROD. CAPACITY: No Data
NO. OF EMPLOYEES: No Data
PRODUCTS:
TRANSPORT:

Western Rock Products, Inc.

MINE: Davis Quarry
LOCATION: Murray County,
Sec. 10, T1S, R1W
MANAGER: Weaver, Ralph
TITLE: Plant Manager
ADDRESS: P. O. Box 599, Davis OK 73030
TEL: (405) 369-3773 FAX:
GEOLOGIC SOURCE: Carlton Rhyolite
COMMODITY: Rhyolite
PLANT: Permanent
TYPE OF MINE: Surface
MINING METHOD: Quarrying
ANNUAL PROD. CAPACITY: 1,000,000 Tons
NO. OF EMPLOYEES: 24
PRODUCTS: Construction aggregate, R.R. ballast
TRANSPORT: Truck, rail

MINE LIST

White Oak Construction*

MINE:
LOCATION: McCurtain County,
Sec. 19, T6S, R25E
MANAGER:
TITLE:
ADDRESS:
TEL: FAX:
GEOLOGIC SOURCE:
COMMODITY: Gravel
PLANT:
TYPE OF MINE:
MINING METHOD:
ANNUAL PROD. CAPACITY: No Data
NO. OF EMPLOYEES: No Data
PRODUCTS: Gravel, fill
TRANSPORT:

White Sand, Inc.*

MINE: Plant No. 1
LOCATION: Oklahoma County,
Sec. 25, T12N, R1E
MANAGER:
TITLE:
ADDRESS:
TEL: FAX:
GEOLOGIC SOURCE:
COMMODITY: Sand
PLANT:
TYPE OF MINE:
MINING METHOD:
ANNUAL PROD. CAPACITY: No Data
NO. OF EMPLOYEES: No Data
PRODUCTS:
TRANSPORT:

Wilkin's Sand & Gravel*

MINE:
LOCATION: Carter County,
Sec. 30, T4S, R3E
MANAGER:
TITLE:
ADDRESS:
TEL: FAX:
GEOLOGIC SOURCE:
COMMODITY: Sand
PLANT:
TYPE OF MINE:
MINING METHOD:
ANNUAL PROD. CAPACITY: No Data
NO. OF EMPLOYEES: No Data
PRODUCTS:
TRANSPORT:

Willis--Oklahoma Red Granite, Inc.

MINE: Willis Quarry
LOCATION: Greer County,
Sec. 26, T6N, R21W
MANAGER: Dreyer, Bobby
TITLE: Superintendent
ADDRESS: 900 Quarry Dr.,
P.O. Box 867, Granite, OK 73547
TEL: (405) 535-2184 FAX:
GEOLOGIC SOURCE: Reformatory Granite
COMMODITY: Granite
PLANT: Permanent
TYPE OF MINE: Surface
MINING METHOD: Quarrying
ANNUAL PROD. CAPACITY: 1,200 Tons
NO. OF EMPLOYEES: 5
PRODUCTS: Dimension stone, monuments
TRANSPORT: Truck

Wilson Sand*

MINE:
LOCATION: Oklahoma County,
Sec. 20, T12N, R1E
MANAGER:
TITLE:
ADDRESS:
TEL: FAX:
GEOLOGIC SOURCE:
COMMODITY: Sand
PLANT:
TYPE OF MINE:
MINING METHOD:
ANNUAL PROD. CAPACITY: No Data
NO. OF EMPLOYEES: No Data
PRODUCTS:
TRANSPORT:

Winters Trucking and Sand, Dirt and Gravel

MINE: Winters Mining & Trucking
LOCATION: Murray County,
SE Sec. 30, T1S, R3W
MANAGER: Winters, Ken
TITLE: Owner
ADDRESS: P.O. Box 284, Sulphur, OK 73086
TEL: (405) 622-3671 FAX:
GEOLOGIC SOURCE: Creek Alluvium
COMMODITY: Sand and gravel
PLANT: Portable
TYPE OF MINE: Surface
MINING METHOD: Load and haul
ANNUAL PROD. CAPACITY: No Data
NO. OF EMPLOYEES: 2
PRODUCTS: Sand, gravel, dirt
TRANSPORT: Truck

MINE LIST

Woods Backhoe Service

MINE: Woods No. 1
LOCATION: Hughes County,
Sec. 14, T6N, R8E
MANAGER: Woods, Louis
TITLE: Owner-Operator
ADDRESS: P.O. Box 686, 700 N. Kelker,
Holdenville, OK 74848
TEL: (405) 379-3598 FAX:
GEOLOGIC SOURCE: Quaternary Alluvium/Terrace
COMMODITY: Sand and gravel
PLANT:
TYPE OF MINE: Surface
MINING METHOD: Stripping
ANNUAL PROD. CAPACITY: No Data
NO. OF EMPLOYEES: 1
PRODUCTS: Sand
TRANSPORT: Truck

Youngman Materials, Inc.*

MINE:
LOCATION: McIntosh County,
Sec. 31, T11N, R17E
MANAGER:
TITLE:
ADDRESS:
TEL: FAX:
GEOLOGIC SOURCE:
COMMODITY: Stone
PLANT:
TYPE OF MINE:
MINING METHOD:
ANNUAL PROD. CAPACITY: No Data
NO. OF EMPLOYEES: No Data
PRODUCTS: Rock
TRANSPORT:

Woods Dirt Contractors

MINE: Carter No. 1
LOCATION: Coal County,
NW Sec. 27, T1S, R8E
MANAGER: Woods, Billy Joe
TITLE: Owner/Partner
ADDRESS: RR 1, Box 148, Tupelo, OK 74572
TEL: (405) 845-2526 FAX:
GEOLOGIC SOURCE: Woodford Shale
COMMODITY: Clay and shale
PLANT:
TYPE OF MINE: Surface
MINING METHOD: Open pit
ANNUAL PROD. CAPACITY: 16 Tons
NO. OF EMPLOYEES: 2
PRODUCTS: Shale:-pit run
TRANSPORT: Truck

Yocham Sand Company*

MINE:
LOCATION: Wagoner County,
Sec. 31, T17N, R16E
MANAGER:
TITLE:
ADDRESS:
TEL: FAX:
GEOLOGIC SOURCE:
COMMODITY: Sand
PLANT:
TYPE OF MINE:
MINING METHOD:
ANNUAL PROD. CAPACITY: No Data
NO. OF EMPLOYEES: No Data
PRODUCTS:
TRANSPORT:

COMMODITY LIST

BENTONITE

Dewey County

American Colloid Company*
MINE:

CLAY

Greer County

Mangum Brick Company*
MINE:

Major County

U. S. Pollution Control, Inc.*
MINE:

Oklahoma County

Acme Brick Co./Div. Justin Industries, Inc.*
MINE: Oklahoma City Plant

Chandler Materials Company*
MINE: Choctaw Plant

Orange and Sons Trucking Company*
MINE:

Pushmataha County

International American Ceramics*
MINE: Wade No. 1

Tulsa County

Chandler Materials Company*
MINE: Larkin Bailey

Independent Soil Bank*
MINE:

International American Ceramics*
MINE: No. 1

Wagoner County

Pearson Soil Bank*
MINE:

CLAY AND SHALE

Canadian County

Acme Brick Company/Div. of Justin Ind., Inc.
MINE: Union City Pit

Cleveland County

Simpson Properties, Inc.*
MINE:

Coal County

Woods Dirt Contractors
MINE: Carter No. 1

Creek County

Frankoma Pottery, Inc.*
MINE:

Custer County

Acme Brick Company/Div. of Justin Ind., Inc.
MINE: Clinton Pit

Dewey County

American Colloid Company
MINE: Fisher

Greer County

Mangum Brick Company, Inc.
MINE: Mangum Brick Company

Kay County

Carter & Son Service
MINE: No. 1

Le Flore County

Bill Harris Construction Company, Inc.*
MINE:

Muskogee County

Oklahoma Brick Company*
MINE:

Oklahoma Brick Corporation/Div. of Boral Bricks, Inc.*
MINE:

Oklahoma County

Acme Brick Company/Div. of Justin Ind., Inc.
MINE: Edmond Pit

Coldiron Lumber, Inc.*
MINE:

Orange and Sons Trucking Company
MINE: Lost Scott

COMMODITY

COMMODITY LIST

Pontotoc County

Ada Brick Products, Inc.*
MINE:

Files Shale Quarry

MINE: Files Shale

CLAY, SHALE, AND STONE

Rogers County

McNabb Stone Co./Div. of McNabb Coal Co.*
MINE:

CLAY, SAND, AND GRAVEL

McCurtain

B & B Sand & Gravel*
MINE: Beaver Pit

COAL

Coal County

Commercial Fuels, Inc.
MINE: Commercial Fuels No. 1

Craig County

Patch Coal Company
MINE: Welch No. 1

Patch Coal Company
MINE: Welch No. 2

Patch Coal Company
MINE: Welch No. 3

Peabody Coal Company
MINE: Rogers County No. 2

Phoenix Coal Sales, Inc.
MINE: Phoenix No. 3

Phoenix Coal Sales, Inc.
MINE: Phoenix No. 4

Phoenix Mineral Company*
MINE: Phoenix No. 6

Ranchers Coal, Inc.
MINE: Phoenix No. 3

Haskell County

Eastern Oklahoma Resources, Inc.
MINE: Kanima

Haskell County (continued)

Haskell Coal Company*
MINE: Keota

K & R Coal Company*
MINE: Gail Strip

K & R Coal Company*
MINE: Ryan No. 2

Ranchers Coal, Inc.
MINE: Keota

Latimer County

Farrel-Cooper Mining Company
MINE: Red Oak

Le Flore County

Delta Contracting, Inc.*
MINE: Sunset

Farrel-Cooper Mining Company
MINE: Pine Mountain

P & K Company, Ltd./See Heatherly Mining, Inc.
MINE: Pollyanna No. 5

Heatherly Mining, Inc./See P & K Company, Ltd*
MINE: Pollyanna No. 8

Heatherly Mining, Inc./See P & K Company, Ltd*
MINE: Pollyanna No. 7

Hudson-Blake Joint Venture
MINE: JV-Reed No. 1

McIntosh County

Industrial Management Services, Inc.*
MINE: Red Bird

Muskogee County

Hickory Coal Corporation*
MINE: Briartown

Inter-Chem Coal Company
MINE: Eagle Mine

Inter-Chem Coal Company*
MINE: Rabbit Hill

P & K Company, Ltd./ See Heatherly Mining, Inc.
MINE: Pollyanna No. 5

COMMODITY LIST

Nowata County

Hickory Coal Corporation
MINE: Alluwe Mine

Hickory Coal Corporation*
MINE: Nowata

Inter-Chem Coal Company*
MINE: Thompson

Okmulgee County

Joshua Coal Company
MINE: Joshua No. 1

Joshua Coal Company
MINE: Joshua No. 1-28

P & K Company, Ltd./ See Heatherly Mining, Inc.
MINE: Pollyanna No. 4

Rogers County

Hickory Coal Corporation
MINE: Winganon

Hickory Coal Corporation*
MINE: Spencer/Winganon

Maverick Coal Company, Inc.
MINE: MAVCO No. 1

Maverick Coal Company, Inc.
MINE: MAVCO No. 2

Paramount Corporation
MINE: Black Eagle No. 1 (Inactive)

Wagoner County

McNabb Coal Company*
MINE: Catoosa

DIRT

Hughes County

Rock and Hauling*
MINE:

Kay County

Throop Construction Company, Inc.*
MINE:

Muskogee County

Richard Harnage*
MINE:

Stephens County

Al's Tractor and Backhoe*
MINE: No. 1

Tulsa County

Duane Snapp*
MINE:

Ron Holman*
MINE:

DOLOMITE

Atoka County

Dolese Bros. Company
MINE: Coleman

Johnston County

Boorhem-Fields, Inc.
MINE: Daube (Mill Creek Plant)

UNIMIN Corporation
MINE: Mill Creek Plant

FILL

Bryan County

Joe Brown Company, Inc.*
MINE:

GRANITE

Greer County

Georgia Granite Company*
MINE:

Texas Granite Corp.*
MINE:

Willis--Oklahoma Red Granite, Inc.
MINE: Willis Quarry

Johnston County

Boadie L. Anderson Quarries, Inc.
MINE: Anderson's Autumn Rose Quarry

Meridian Aggregates Company
MINE: Mill Creek Quarry

Kiowa County

Meridian Aggregates Company
MINE: Snyder Quarry

Meridian Aggregates Company*
MINE:

COMMODITY LIST

Kiowa County (continued)

Southwestern Granite Supply, Inc.*
MINE:

Texas Granite Corp.*
MINE:

GRAVEL

Adair County

Davidson Trucking, Inc.*
MINE:

Beaver County

Davis Gravel*
MINE:

Cherokee County

Donald G. Shamel*
MINE:

Jimmie L. Wade*
MINE:

Latimer County

Farrell-Cooper Mining Company*
MINE:

Love County

Tom N. Thompson*
MINE:

Mayes County

Clifford Bogle*
MINE:

Glenn T. Bond Gravel*
MINE:

Pritchett Trucking Company*
MINE:

McCurtain County

Adelia Gravel Company*
MINE:

Red River County*
MINE:

White Oak Construction*
MINE:

Pottawatomie County

Johnny Ledbetter*
MINE: S & J No. 2

Pottawatomie County (continued)

O'Daniel Gravel, Inc.*
MINE:

Pushmataha County

Joe Maxwell*
MINE:

Seminole County

Bill Laird Oil Company*
MINE: No. 1

Sequoyah County

H. M. Wickens*
MINE:

GRAVEL AND DIRT

Cherokee County

T. L. Bryan*
MINE:

GYPSUM

Blaine County

H. & B. Gypsum, Inc.
MINE: Howry Quarry

Heartland Cement Co.(Hercules Cement Co.)
Division of RC Cement Co., Inc.
MINE: Heartland Cement Co.

Rother Gypsum*
MINE:

United States Gypsum Corp.
MINE: Southard

Western Plains Material
MINE: Velma Quarry

Caddo County

Harrison Gypsum Company, Inc.
MINE: Harrison Gypsum Pit & Plant

Canadian County

Rick Schweitzer Gypsum and Lime*
MINE: No. 1

Rick Schweitzer Gypsum and Lime*
MINE: No. 2

Comanche County

Temple-Inland Forest Products Corporation
MINE: Temple-Inland FPC

COMMODITY LIST

Custer County

Western Plains Material
MINE: Jones Quarry

Greer County

Republic Gypsum Company*
MINE:

Harper County

B.P.S. Trucking, Inc.
MINE: B.P.S. Trucking, Inc. Pit No. 1

Jackson County

Creta Gypsum, Inc.*
MINE:

Republic Gypsum Company
MINE: Republic Pit No. 1

Republic Gypsum Company
MINE: Republic Pit No. 2

Republic Gypsum Company*
MINE:

Kingfisher County

Rother Gypsum*
MINE:

Major County

McNeill Construction, Inc.*
MINE:

Western Plains Material
MINE: Morris Quarry

IODINE

Woodward County

IOCHEM Corporation
MINE:

North American Brine Resources
MINE: Harper/Woodward Plant

IRON ORE

Murray County

Millcreek Mining, Inc.*
MINE:

LIMESTONE

Atoka County

Amis Materials Company
MINE: Stringtown

Lattimore Materials Company
MINE: (62) Coleman

Bryan County

Lattimore Materials Company
MINE: (61) Kenefic

Texoma Materials*
MINE:

Caddo County

Dolese Bros. Company*
MINE: Carnegie

Carter County

Dolese Bros. Company
MINE: Ardmore

Cherokee County

Arkholia Sand and Gravel/ Div. of APAC-ARK, Inc.
MINE: Roberts Quarry

Choctaw County

American Rock Products, Inc.*
MINE:

Boorhem-Fields, Inc.

MINE: Custer (Hugo Plant)

Boorhem-Fields, Inc.*

MINE: Custer No. 3

Coal County

Dolese Bros. Company*
MINE: Bromide

Comanche County

Dolese Bros. Company
MINE: Richards Spur

Craig County

Peerless Materials Company*
MINE:

Vinita Rock Company

MINE: J-6

COMMODITY LIST

Creek County

The Quapaw Company
MINE: Badger

Delaware County

Sooner Rock & Sand Company*
MINE:

Kay County

APAC-Oklahoma, Inc.*
MINE: Peel

C & K Dozer Service*
MINE:

Kiowa County

Dolese Bros. Company
MINE: Cooperton

Marshall County

Boorhem-Fields, Inc.
MINE: Rushing (Willis Plant)

J. R. Thompson, Inc.*
MINE:

Mayes County

Lone Star Industries
MINE: Pryor Cement Plant

Pryor Stone Company*
MINE:

Standard Industries/Div. of APAC-Oklahoma, Inc.
MINE: Standard Quarry (Inactive)

McCurtain County

Boorhem-Fields, Inc.
MINE: Williams (Idabel Plant)

Quality Rock, Inc.
MINE: Quality Rock, Inc.

Quality Rock, Inc.*
MINE: No. 2

Murray County

Bebouts Crushed Stone*
MINE:

Dolese Bros. Company
MINE: Big Canyon

Dolese Bros. Company
MINE: Davis

Murray County (continued)

Material Producers, Inc.*
MINE:

Sooner Rock and Sand Company, Inc.
MINE: Davis Quarry

Muskogee County

Kemp Stone Company*
MINE:

Nowata County

Bellco Materials, Inc.
MINE: Bellco No. 1

Peerless Materials Company*
MINE:

Osage County

Avant Stone*
MINE:

Blake Stone Company*
MINE: Skiatook

Blake Stone*
MINE: No. 1 Pawhuska

Parks Concrete Company*
MINE:

Ottawa County

Midwest Minerals, Inc.
MINE: Miami No. 31

Nelson Brothers Quarries, Inc.
MINE: Quapaw Quarry

Pawnee County

Stewart Stone Company, Inc.
MINE: Pawnee

The Quapaw Company
MINE: Brening

Payne County

Stewart Stone Company, Inc.
MINE: Cushing

Pittsburg County

Colaska Production Company*
MINE:

Dolese Bros. Company
MINE: Hartshorne

COMMODITY LIST

Pontotoc County

C & O Materials Corp.*

MINE:

Cook Stone Company*

MINE:

Holland Farms*

MINE:

Ideal Cement/Division of Holnam, Inc.

MINE: Lawrence Quarry

Jennings Stone Company

MINE: Jennings No. 1

Rogers County

Anchor Stone Company

MINE: Tulsa Rock Company

Belco Materials, Inc.

MINE: Belco No. 2

Seminole County

Dolese Bros. Company

MINE: Konawa

Dolese Bros. Company*

MINE: Wewoke

Heiskill Gravel, Inc.*

MINE:

Seminole Stone Company

MINE: Seminole Stone

Sequoyah County

Allied Mining Corporation*

MINE:

Brazil Creek Minerals, Inc.*

MINE:

P & K Company, Ltd./See Heatherly Mining, Inc.

MINE: Pollyanna No. 6

St. Clair Lime Company

MINE: Marble City

Tulsa County

Anchor Stone Company

MINE: 36th St. Quarry (Inactive)

Anchor Stone Company

MINE: 46th St. Quarry (Inactive)

Tulsa County (continued)

Anchor Stone Company*

MINE: 46th St. Expansion

Chandler Materials Company*

MINE: Garnett

Standard Industries

Division of APAC-Oklahoma, Inc.

MINE: East Quarry

Wagoner County

Coweta Materials, Inc.*

MINE:

Washington County

Belco Materials, Inc.

MINE: Belco No. 3

Belco Materials, Inc.

MINE: Belco No. 6

Belco Materials, Inc.

MINE: Belco No. 7 (Inactive)

LIMESTONE, CLAY, AND SHALE

Rogers County

Blue Circle Cement/Division of Blue Circle, Inc.

MINE: Blue Circle

LOAM

Pittsburg County

Irelan Eldridge*

MINE:

Wagoner County

Clay Davault*

MINE:

RHYOLITE

Murray County

Western Rock Products, Inc.

MINE: Davis Quarry

SALT

Harmon County

Acme Salt Company*

MINE:

COMMODITY LIST

Woods County

Cargill, Inc., Salt Division
MINE: Cargill Salt

SAND

Atoka County

Sandy Creek Sand & Gravel, Inc.*
MINE:

Bryan County

Rustin Concrete/Div. of H. C. Rustin Corporation*
MINE:

Canadian County

Elmore Sand*
MINE: No. 1

G-D Sand*
MINE: No. 1

Schwarz Ready Mix of OKC, Inc.*
MINE:

Carter County

A & A Equipment
MINE:

Don Carroll Sand & Gravel*
MINE:

Overland Corporation*
MINE:

Wilkin's Sand & Gravel*
MINE:

Choctaw County

Richard Drake Construction*
MINE:

Cleveland County

James King Trucking*
MINE:

Kinsey Sand & Gravel*
MINE:

Sooner Shale Pit*
MINE:

Garvin County

Chris Mallow Sand and Gravel*
MINE:

Cleveland County (continued)

Glen Owens Sand & Gravel*
MINE:

Hughes County

Louis R. Woods*
MINE:

Turpin Bros.*
MINE:

Jackson County

Altus Sand and Gravel*
MINE:

Hokett Construction*
MINE:

Johnston County

U. S. Silica Company
MINE: No. 37

U. S. Silica Company
MINE: No. 39

Kay County

Throop Construction Company, Inc.*
MINE:

Throop Construction Company, Inc.*
MINE:

Throop Construction Company, Inc.*
MINE:

Klowa County

H. G. Jenkins Construction*
MINE:

Le Flore County

Job Construction Company, Inc.*
MINE: Kerr

Lincoln County

Blakley Lumber & Carpets, Inc.*
MINE:

Block Sand Company*
MINE:

Love County

Chester Voyles*
MINE:

COMMODITY LIST

Love County (continued)

Felix D. and Margaret Sprouse*
MINE:

Gifford-Hill Concrete Company*
MINE:

Gifford-Hill Concrete Company*
MINE:

Vance McGill*
MINE: Gaines

Major County

U. S. Pollution Control, Inc.*
MINE:

Marshall County

Rustin Concrete/Div. of H. C. Rustin Corporation*
MINE:

McClain County

Allen Farms, Inc.*
MINE:

CAA Development Corp.*
MINE:

Norman Asphalt*
MINE: Newcastle

Norman Asphalt*
MINE: Norman

McCurtain County

B & B Sand & Gravel*
MINE: Little River

McIntosh County

Marshall Foley*
MINE:

Murray County

Gentry Construction Company*
MINE:

Pavers, Inc.*
MINE:

Muskogee County

Muskogee Sand Company*
MINE:

Pryor Sand
MINE: Pryor

Oklahoma County

Browning-Ferris, Inc.*
MINE:

Buck's Trucking Company*
MINE:

Butler Sand Company*
MINE: Poor Boy

C.E.C. Sand*
MINE:

James King Trucking*
MINE:

Morren Sand*
MINE:

Patterson Sand Company*
MINE:

Sooner Sand Plant, Inc.*
MINE:

White Sand, Inc.*
MINE: Plant No. 1

Wilson Sand*
MINE:

Pawnee County

Davis Sand Plant*
MINE:

Pittsburg County

Albert Tissington*
MINE:

Gonzales Sand Company*
MINE:

Jenson Sand Company
MINE: Jenson

Ray E. Brewer*
MINE:

Robert P. Livingston*
MINE:

Tony Farley Trucking*
MINE:

COMMODITY LIST

Pontotoc County

Ada Excavating & Materials*
MINE:

Andy A. Anderson*
MINE:

Jerry Walker*
MINE:

Pat Engel Sand*
MINE:

R & D Sand Company*
MINE:

UNIMIN Corporation
MINE: Roff Plant

Pottawatomie County

A.C. & D. Sand*
MINE:

C & L Sand*
MINE:

Don Petree*
MINE:

Leon Cox*
MINE:

Shawnee Sand Company*
MINE:

Roger Mills County

Big Chief Sand & Rock*
MINE:

Sequoyah County

S & S Sand*
MINE:

Stephens County

Al's Tractor and Backhoe*
MINE: No. 2

E. C. Petty*
MINE:

Stokes Transit Mix, Inc.*
MINE:

Texas County

Popejoy Construction Company, Inc.*
MINE:

Texas County (continued)

Robert R. Behne Sand Company
MINE: Behne Pit

Tillman County

Cornell Construction Company, Inc.*
MINE:

Southwestern State Sand Corp.*
MINE: No. 1

Southwestern State Sand Corp.*
MINE: No. 1-A

Tulsa County

Carter & Son, Inc.*
MINE: 65th West Pit

D & K Trucking*
MINE:

Grace Sand Company*
MINE: No. 1

J & J Sand Company*
MINE:

McMichael Sand Company*
MINE:

Mohawk Rock and Sand Company, Inc.*
MINE: No. 3

Ralph Rickner*
MINE:

Sahara Sand Company*
MINE:

The Cummins Construction Company*
MINE: Wekiwa No. 2

Warbonnet Sand Company*
MINE:

Warbonnet Sand Company*
MINE:

Watkins Sand Company*
MINE:

Wagoner County

Alton E. Hoover*
MINE:

COMMODITY LIST

Wagoner County (continued)

Carter & Son, Inc.*
MINE:

Dill Trucking Company*
MINE:

Frank Livingston Trucking*
MINE:

Haskell Sand*
MINE:

James C. Hogan*
MINE:

Mega Resources*
MINE:

Yocham Sand Company*
MINE:

SAND AND GRAVEL

Adair County

Addielee Sand & Gravel*
MINE:

Davidson Trucking, Inc.*
MINE:

Beaver County

J & R Sand Company, Inc.*
MINE:

J & R Sand Company, Inc.*
MINE:

Joe Bridenburg*
MINE:

Pioneer Aggregates, Inc.*
MINE:

Bryan County

Bonham Concrete*
MINE:

Stringfellow and Sons, Inc.*
MINE:

Unlimited Materials & Construction*
MINE:

Caddo County

The Karlin Company, Inc.
MINE: King Place

Canadian County

Earl S. Biggs*
MINE:

Dolese Bros. Company
MINE: Yukon

G-D Sand*
MINE: No. 3

Carter County

Joe Brown Company, Inc.
MINE: Brown No. 2

Cherokee County

Osburn & Johnson Sand & Gravel*
MINE:

Ryals and Stratton Gravel
MINE: Mine No. 1

Choctaw County

Billy Marshall Road Material*
MINE:

Bluff Materials*
MINE:

Bluff Materials*
MINE:

J. D. Mickel Trucking*
MINE:

Timmy Shawhart*
MINE:

Cleveland County

Canadian Sand Company
MINE: Canadian Sand Company

Co-Mate Construction Company
MINE: Bogart Pit

Faubion Sand
MINE: Faubion (Inactive)

General Materials, Inc.
MINE: Meridian Pit

COMMODITY LIST

Cleveland County (continued)

Sun Ranch
MINE: Sun Ranch

Sunny Valley Sand Company
MINE: Sunny Valley Sand Company

Valley Sand Company*
MINE:

Vanderburg Sand
MINE: Vanderburg

Cotton County
E & A Materials, Inc.*
MINE:

Creek County
The Cummins Construction Company, Inc.
MINE: Garrett Pit (Inactive)

The Quapaw Company
MINE: Oilton Pit

Dewey County
Western Oklahoma Sand and Gravel Co., Inc.
MINE: Ellington Pit

Garfield County
J. H. Shears' Sons, Inc.*
MINE:

Tri-Sand, Inc.
MINE: Tritschler Pit

Garvin County
L. A. Jacobson, Inc.
MINE: Jacobson No. 2

Haskell County
Rhoades' Sand
MINE: Rhoades' Sand

Hughes County
Woods Backhoe Service
MINE: Woods No. 1

Jackson County
Evans & Associates Enterprises, Inc.
MINE: Red River Aggregate Co. (Inactive)

Jefferson County
Southwest Sand and Gravel, Inc.
MINE: James No. 2

Johnston County
Rowe Sand & Gravel*
MINE:

Kay County
Evans & Associates Enterprises, Inc.
MINE: E & A Pit

Sober Bros., Inc.
MINE: Turner No. 3

Kingfisher County
Dolese Bros. Company
MINE: Dover

Lightle Sand and Construction Company
MINE: Lightle Sand Pit

Le Flore County
Rock Producers, Inc.*
MINE:

Spiro Sand Company*
MINE:

Logan County
Dolese Bros. Company
MINE: Guthrie

Love County
Bell Company
MINE: Bell No. 1

McGehee's Sand & Gravel Plant*
MINE:

Major County
B & B Sand & Gravel Company
MINE: Bridgforth No. 1

Mayes County
Ozark Materials*
MINE:

Paul Bogle*
MINE:

McClain County
Billy P. Adkins*
MINE:

Diamond Tail Materials Company
MINE: Diamond Tail

COMMODITY LIST

McClain County (continued)

Metropolitan Enterprises, Inc.
MINE: Shultz Pit

Stratford Sand and Gravel
MINE: Stratford Sand & Gravel

T & R Trucking
MINE: Cobb No. 1

McCurtain County

B & B Sand & Gravel*
MINE: Ives Moyer

B & B Sand and Gravel
MINE: McFarland Pit

Rains Backhoe Service*
MINE:

Red River Materials*
MINE: No. 3

Murray County

D & D Oilfield Construction
MINE: Dwight's Pit

Primrose Construction
MINE: Field Sand Pit

Winters Trucking and Sand, Dirt and Gravel
MINE: Winters Mining & Trucking

Muskogee County

Arkholia Sand and Gravel/ Div. of APAC-ARK, Inc.
MINE: Muskogee Sand Plant

Oklahoma County

Dolese Bros. Company*
MINE: Jones

Dolese Bros. Company*
MINE: Spencer 2

General Materials, Inc.*
MINE:

Goddard Concrete, Inc.
MINE: Jones Plant

Goddard Concrete, Inc.
MINE: Luther Plant (Inactive)

Quickway Excavating Company*
MINE:

Oklahoma County (continued)

Raymond Butler Sand and Trucking
MINE: Poor Boy

Robert Symes*
MINE:

Schwarz Ready Mix of OKC, Inc.
MINE: Schwarz No. 1

Sharp Sand Company
MINE: Sharp Sand Company

Shoffner Sand of Oklahoma, Inc.
MINE: Crum Pit

Ottawa County

Boyd's Excavation
MINE: Sycamore Rock

Gaines & Neel Construction*
MINE:

Tri-State Aggregates
MINE: Wade No. 1

Pawnee County

Renfro Sand and Concrete Company
MINE: Renfro No. 1

Payne County

Evans & Associates Enterprises, Inc.
MINE: Perkins Pit (Inactive)

Irwin Sand Company
MINE: Irwin No. 2

Kerns Construction, Inc.
MINE: Kerns Sand Pit

Stillwater Sand and Gravel Company
MINE: Stillwater S & G No. 1

Pittsburg County

Don L. Hall Sand Company
MINE: Don Hall Sand Pit

Tissington and Stipe Sand Company
MINE: Tissington & Stipe

Pontotoc County

The Cummins Construction Company, Inc.
MINE: Pit No. 1

COMMODITY LIST

Pottawatomie County

Corff Sand & Gravel, Inc.
MINE: Asher

Corff Sand & Gravel, Inc.
MINE: Konawa

K & M Sand Company
MINE: K & M No. 1

K & M Sand Company
MINE: K & M No. 2

Kenneth R. Wallgren Gravel
MINE: Kenneth R. Wallgren

Pushmataha County

Job Construction Company, Inc.*
MINE: Andrews

Morris Forest Products*
MINE:

Roger Mills County

Dan Haxton*
MINE:

Seminole County

Sand Dredging Company, Inc.
MINE: Perryman

Sequoyah County

D & L Gravel Company*
MINE:

Jeffrey Sand Company*
MINE: No. 5 Plant

Tulsa County

Anchor Stone Company
MINE: Anchor Stone Company

Anchor Stone Company*
MINE: Delaware

B & B Sand and Topsoil*
MINE:

Bixby Four Star Sand and Gravel
MINE: Bixby Four Star Sand & Gravel

C.C. Sand and Gravel*
MINE:

Lomon Sand & Gravel Company, Inc.
MINE: Lomon Sand & Gravel

Tulsa County (continued)

Mohawk Rock & Sand Company, Inc.
MINE: Sand Springs No. 1

Mohawk Rock & Sand Company, Inc.
MINE: Sand Springs No. 2

Sand Springs Sand & Gravel Company*
MINE:

The Cummins Construction Company, Inc.
MINE: Sand Springs Home Pit

The Cummins Construction Company, Inc.
MINE: Sand Springs Home No. 2

The Cummins Construction Company, Inc.
MINE: Wekiwa Pit

W & W Trucking, Inc.
MINE: W & W No. 1

Wagoner County

Carter and Son, Inc.*
MINE:

Coweta Materials, Inc.
MINE: Coweta Materials

Jerry Livingston
MINE: Jim & Ann Benson

Washita County

Circle S Paving Company, Inc.
MINE: Walker Pit

Woods County

Alva Concrete Materials Company*
MINE:

Woodward County

Kline Sand Pit, Inc.
MINE: Kline No. 3

SAND, GRAVEL, AND SURFACE MATERIALS

Oklahoma County

Nova Sand Company, Inc.*
MINE:

SAND, GRAVEL, AND DIRT

Oklahoma County

Riverside Sand Company
MINE: Pendley Mine

COMMODITY LIST

SAND AND STONE

Cleveland County

Shirley Sand*
MINE:

SANDSTONE

Blaine County

Western Plains Material*
MINE: Greenfield

Caddo County

Dolese Bros. Company
MINE: Cyril

Western Plains Material*
MINE: Bright

Choctaw County

Boorhem-Fields, Inc.
MINE: Bumpas (Apple Plant)

Haskell County

Haskell County Gravel Company, Inc.
MINE: Haskell Pit & Plant

Le Flore County

Rock Producers, Inc.
MINE: Rock Producers, Inc.

Sugar Loaf Quarries, Inc.
MINE: Fanshawe No. 1

Sugar Loaf Quarries, Inc.
MINE: Fanshawe No. 2

Sugar Loaf Quarries, Inc.
MINE: Wister No. 3

Miller Stone*
MINE:

Muskogee County

Big Deal Construction Company, Inc.*
MINE:

Seminole County

Heiskill Gravel, Inc.
MINE: Heiskill No. 1

Heiskill Gravel, Inc.
MINE: Heiskill No. 2

SHALE

Canadian County

Oklahoma Brick Company*
MINE:

Oklahoma Brick Corporation/Div. of Boral Bricks, Inc.*
MINE:

VK Blasting and Explosives*
MINE:

Cleveland County

Bruce Payne*
MINE:

Nola E. Hansmeyer*
MINE:

Le Flore County

Brazil Creek Minerals, Inc.*
MINE:

Heatherly Mining, Inc./P & K Company, Ltd.*
MINE:

James Brigance*
MINE:

McIntosh County

Roy Duke*
MINE:

Muskogee County

Tonto Construction, Inc.*
MINE:

Pontotoc County

Boyd Revels*
MINE:

Rogers County

Chandler Materials Company*
MINE: Round Mountain

Seminole County

Commercial Brick*
MINE: No. 1

Tulsa County

Acme Brick Company
Div. of Justin Industries, Inc.
MINE: Tulsa Pit

COMMODITY LIST

SOIL

Cleveland County
Big 4 Pit
MINE: Big 4 Pit

STONE

Greer County
Aggregate Materials*
MINE:

Haskell County
Stigler Stone Company, Inc.*
MINE:

Johnston County
Pontotoc Stone Company*
MINE:

Le Flore County
Benny L. Klutts*
MINE: Fanshaw

Cooper Gravel Company*
MINE:

Cooper Stone Company*
MINE:

Fines Recovery Systems, Inc.*
MINE:

Gary Gilham*
MINE:

Hackett Stone*
MINE:

Jack Warren*
MINE:

Neff Building Stone Supply*
MINE:

Rock Island Stone Company
MINE:

McIntosh County
Youngman Materials, Inc.*
MINE:

Murray County
Billy J. Geyer*
MINE:

Pittsburg County
T.D.M. Rock Quarry*
MINE:

Pontotoc County
Bill Cole*
MINE:

Jennings Stone Company*
MINE:

Wagoner County
Souter Construction Company*
MINE:

TRIPOLI

Ottawa County
American Tripoli, Inc.
MINE: Chester Cream No. 23

American Tripoli, Inc.
MINE: Gallenkamp No. 24

American Tripoli, Inc.
MINE: I. G. No. 25

American Tripoli, Inc.
MINE: Kropp No. 1

American Tripoli, Inc.
MINE: Robertson No. 4

American Tripoli, Inc.
MINE: State Line No. 26

VOLCANIC ASH

Beaver County
Axtell Mining Corporation*
MINE:

Okfuskee County
Kendon Company
MINE: Kendon Mine

COUNTY LIST

ADAIR COUNTY

Gravel

Davidson Trucking, Inc.*
MINE:

Sand and Gravel

Addielee Sand & Gravel*
MINE:

Davidson Trucking, Inc.*
MINE:

ATOKA COUNTY

Dolomite

Dolese Bros. Company
MINE: Coleman

Limestone

Amis Materials Company
MINE: Stringtown

Lattimore Materials Company
MINE: (62) Coleman

Sand

Sandy Creek Sand & Gravel, Inc.*
MINE:

BEAVER COUNTY

Gravel

Davis Gravel*
MINE:

Sand and Gravel

J & R Sand Company, Inc.*
MINE:

J & R Sand Company, Inc.*
MINE:

Joe Bridenburg*
MINE:

Pioneer Aggregates, Inc.*
MINE:

Volcanic Ash

Axtell Mining Corporation*
MINE:

BLAINE COUNTY

Gypsum

H. & B. Gypsum, Inc.
MINE: Howry Quarry

Heartland Cement Co. (Hercules Cem. Co.)
Division of RC Cement Co., Inc.
MINE: Heartland Cement Co.

Rother Gypsum*
MINE:

United States Gypsum Corp.
MINE: Southard

Western Plains Material
MINE: Velma Quarry

Sandstone

Western Plains Material*
MINE: Greenfield

BRYAN COUNTY

Fill

Joe Brown Company, Inc.*
MINE:

Limestone

Lattimore Materials Company
MINE: (61) Kenefic

Texoma Materials*
MINE:

Sand

Rustin Concrete/Div. of H. C. Rustin Corp.*
MINE:

Sand and Gravel

Bonham Concrete*
MINE:

Stringfellow and Sons, Inc.*
MINE:

Unlimited Materials & Construction*
MINE:

COUNTY

COUNTY LIST

CADDO COUNTY

Gypsum

Harrison Gypsum Company, Inc.
MINE: Harrison Gypsum Pit & Plant

Limestone

Dolese Bros. Company*
MINE: Carnegie

Sand and Gravel

The Karlin Company, Inc.
MINE: King Place

Sandstone

Dolese Bros. Company
MINE: Cyril

Western Plains Material*
MINE: Bright

CANADIAN COUNTY

Clay and Shale

Acme Brick Company/Div.of Justin Ind., Inc.
MINE: Union City Pit

Gypsum

Rick Schweitzer Gypsum and Lime*
MINE: No. 1

Rick Schweitzer Gypsum and Lime*
MINE: No. 2

Sand

Elmore Sand*
MINE: No. 1

G-D Sand*
MINE: No. 1

Schwarz Ready Mix of OKC, Inc.*
MINE:

Sand and Gravel

Dolese Bros. Company
MINE: Yukon

G-D Sand*
MINE: No. 3

Earl S. Biggs*
MINE:

Shale

Oklahoma Brick Company*
MINE:

Oklahoma Brick Corp./Div.of Boral Bricks, Inc.*
MINE:

VK Blasting and Explosives*
MINE:

CARTER COUNTY

Limestone

Dolese Bros. Company
MINE: Ardmore

Sand

A & A Equipment
MINE:

Don Carroll Sand & Gravel*
MINE:

Overland Corporation*
MINE:

Wilkin's Sand & Gravel*
MINE:

Sand and Gravel

Joe Brown Company, Inc.
MINE: Brown No. 2

CHEROKEE COUNTY

Gravel

Donald G. Shamel*
MINE:

Jimmie L. Wade*
MINE:

Gravel and Dirt

T. L. Bryan*
MINE:

Limestone

Arkholia Sand and Gravel/Div.of APAC-ARK, Inc.
MINE: Roberts Quarry

Sand and Gravel

Osburn & Johnson Sand & Gravel*
MINE:

Ryals and Stratton Gravel
MINE: Mine No. 1

COUNTY LIST

CHOCTAW COUNTY

Limestone

American Rock Products, Inc.*
MINE:

Boorhem-Fields, Inc.
MINE: Custer (Hugo Plant)

Boorhem-Fields, Inc.*
MINE: Custer No. 3

Sand

Richard Drake Construction*
MINE:

Sand and Gravel

Billy Marshall Road Material*
MINE:

Bluff Materials*
MINE:

Bluff Materials*
MINE:

J. D. Mickel Trucking*
MINE:

Timmy Shawhart*
MINE:

Sandstone

Boorhem-Fields, Inc.
MINE: Bumpas (Apple Plant)

Stone

American Rock Products, Inc.*
MINE:

CLEVELAND COUNTY

Clay and Shale

Simpson Properties Inc.*
MINE:

Sand

James King Trucking*
MINE:

Kinsey Sand & Gravel*
MINE:

Sand (continued)

Sooner Shale Pit*
MINE:

Sand and Gravel

Canadian Sand Company
MINE: Canadian Sand Co.

Co-Mate Construction Company
MINE: Bogart Pit

Faubion Sand
MINE: Faubion (Inactive)

General Materials, Inc.
MINE: Meridian Pit

Sun Ranch
MINE: Sun Ranch

Sunny Valley Sand Company
MINE: Sunny Valley Sand Co.

Valley Sand Company*
MINE:

Vanderburg Sand
MINE: Vanderburg

Sand and Stone

Shirley Sand*
MINE:

Shale

Bruce Payne*
MINE:

Nola E. Hansmeyer*
MINE:

Soil

Big 4 Pit
MINE: Big 4 Pit

COAL COUNTY

Clay and Shale

Woods Dirt Contractors
MINE: Carter No. 1

Coal

Commercial Fuels, Inc.
MINE: Commercial Fuels No. 1

COUNTY LIST

Limestone

Dolese Bros. Company*
MINE: Bromide

COMANCHE COUNTY

Gypsum

Temple-Inland Forest Products Corporation
MINE: Temple-Inland FPC

Limestone

Dolese Bros. Company
MINE: Richards Spur

COTTON COUNTY

Sand and Gravel

E & A Materials Inc.*
MINE:

CRAIG COUNTY

Coal

Patch Coal Company
MINE: Welch No. 1

Patch Coal Company
MINE: Welch No. 2

Patch Coal Company
MINE: Welch No. 3

Peabody Coal Company
MINE: Rogers County No. 2

Phoenix Coal Sales, Inc.
MINE: Phoenix No. 4

Phoenix Coal Sales, Inc.
MINE: Phoenix No. 3

Phoenix Mineral Company, Inc.*
MINE: No. 3

Phoenix Mineral Company, Inc.*
MINE: Phoenix No. 6

Ranchers Coal, Inc.
MINE: Phoenix No. 3

Limestone

Peerless Materials Company*
MINE:

Vinita Rock Company
MINE: J-6

CREEK COUNTY

Clay and Shale

Frankoma Pottery, Inc.*
MINE:

Limestone

The Quapaw Company
MINE: Badger

Sand and Gravel

The Cummins Construction Co., Inc.
MINE: Garrett Pit (Inactive)

The Quapaw Company
MINE: Oilton Pit

CUSTER COUNTY

Clay and Shale

Acme Brick Company/Div. of Justin Ind., Inc.
MINE: Clinton Pit

Gypsum

Western Plains Material
MINE: Jones Quarry

DELAWARE COUNTY

Limestone

Sooner Rock & Sand Company*
MINE:

DEWEY COUNTY

Bentonite

American Colloid Company*
MINE:

Clay and Shale

American Colloid Company
MINE: Fisher

Iodine

IOCHEM Corporation
MINE:

Sand and Gravel

Western Oklahoma Sand and Gravel Co., Inc.
MINE: Ellington Pit

COUNTY LIST

GARFIELD COUNTY

Sand and Gravel

J. H. Shears' Sons, Inc.*
MINE:

Tri-Sand, Inc.
MINE: Tritschler Pit

GARVIN COUNTY

Sand

Chris Mallow Sand and Gravel*
MINE:

Glen Owens Sand & Gravel*
MINE:

Sand and Gravel

L. A. Jacobson, Inc.
MINE: Jacobson No. 2

GREER COUNTY

Clay

Mangum Brick Company*
MINE:

Clay and Shale

Mangum Brick Company, Inc.
MINE: Mangum Brick Company

Granite

Georgia Granite Company*
MINE:

Texas Granite Corp.*
MINE:

Willis--Oklahoma Red Granite, Inc.
MINE: Willis Quarry

Gypsum

Republic Gypsum Company*
MINE:

Stone

Aggregate Materials*
MINE:

HARMON COUNTY

Salt

Acme Salt Company*
MINE:

HARPER COUNTY

Gypsum

B.P.S. Trucking, Inc.
MINE: B.P.S. Trucking, Inc. Pit No. 1

HASKELL COUNTY

Coal

Eastern Oklahoma Resources, Inc.
MINE: Kanima

Haskell Coal Company*
MINE: Keota

K & R Coal Company*
MINE: Gail Strip

K & R Coal Company*
MINE: Ryan No. 2

Ranchers Coal, Inc.
MINE: Keota

Sand and Gravel

Rhoades' Sand
MINE: Rhoades' Sand

Sandstone

Haskell County Gravel Company, Inc.
MINE: Haskell Pit & Plant

Stone

Stigler Stone Company, Inc.*
MINE:

HUGHES COUNTY

Dirt

Rock and Hauling*
MINE:

Sand

Louis R. Woods*
MINE:

Turpin Bros.*
MINE:

Sand and Gravel

Woods Backhoe Service
MINE: Woods No. 1

COUNTY LIST

JACKSON COUNTY

Gypsum

Creta Gypsum, Inc.*
MINE:

Republic Gypsum Company
MINE: Republic Pit No. 1

Republic Gypsum Company
MINE: Republic Pit No. 2

Republic Gypsum Company*
MINE:

Sand

Altus Sand and Gravel*
MINE:

Hokett Construction*
MINE:

Sand and Gravel

Evans & Associates Enterprises, Inc.
MINE: Red River Aggregate Co. (Inactive)

JEFFERSON COUNTY

Sand and Gravel

Southwest Sand and Gravel, Inc.
MINE: James No. 2

JOHNSTON COUNTY

Dolomite

Boorhem-Fields, Inc.
MINE: Daube (Mill Creek Plant)

UNIMIN Corporation
MINE: Mill Creek Plant

Granite

Boadie L. Anderson Quarries, Inc.
MINE: Anderson's Autumn Rose Quarry

Meridian Aggregates Company
MINE: Mill Creek Quarry

Sand

U. S. Silica Company
MINE: Mine No. 37

U. S. Silica Company
MINE: Mine No. 39

Sand and Gravel

Rowe Sand & Gravel*
MINE:

Stone

Pontotoc Stone Company*
MINE:

KAY COUNTY

Clay and Shale

Carter & Son Service
MINE: No. 1

Dirt

Throop Construction Company, Inc.*
MINE:

Limestone

APAC-Oklahoma, Inc.*
MINE: Peel

APAC-Oklahoma, Inc.*
MINE: Peel

C & K Dozer Service*
MINE:

Sand

Throop Construction Company, Inc.*
MINE:

Throop Construction Company, Inc.*
MINE:

Throop Construction Company, Inc.*
MINE:

Sand and Gravel

Evans & Associates Enterprises, Inc.
MINE: E & A Pit

Sober Bros., Inc.
MINE: Turner No. 3

KINGFISHER COUNTY

Gypsum

Rother Gypsum*
MINE:

Sand and Gravel

Dolese Bros. Company
MINE: Dover

COUNTY LIST

Sand and Gravel (continued)

Lightle Sand and Construction Company
MINE: Lightle Sand Pit

KIOWA COUNTY

Granite

Meridian Aggregates Company
MINE: Snyder Quarry

Meridian Aggregates Company*
MINE:

Southwestern Granite Supply, Inc.*
MINE:

Texas Granite Corp.*
MINE:

Limestone

Dolese Bros. Company
MINE: Cooperton

Sand

H. G. Jenkins Construction*
MINE:

LATIMER COUNTY

Coal

Farrel-Cooper Mining Company
MINE: Red Oak

Gravel

Farrell-Cooper Mining Company*
MINE:

LE FLORE COUNTY

Clay and shale

Bill Harris Construction Company, Inc.*
MINE:

Coal

Delta Contracting, Inc.*
MINE: Sunset

Farrel-Cooper Mining Company
MINE: Pine Mountain

Heatherly Mining Inc./See P & K Company Ltd*
MINE: Pollyanna No. 8

Heatherly Mining Inc./See P & K Company Ltd*
MINE: Pollyanna No. 7

Coal (continued)

Hudson-Blake Joint Venture
MINE: JV-Reed No. 1

P & K Company, Ltd./See Heatherly Mining Inc.
MINE: Pollyanna No. 5

Sand

Job Construction Company, Inc.*
MINE: Kerr

Sand and gravel

Rock Producers, Inc.*
MINE:

Spiro Sand Company*
MINE:

Sandstone

Miller Stone*
MINE:

Rock Producers, Inc.
MINE: Rock Producers, Inc.

Sugar Loaf Quarries, Inc.
MINE: Fanshawe No. 1

Sugar Loaf Quarries, Inc.
MINE: Fanshawe No. 2

Sugar Loaf Quarries, Inc.
MINE: Wister No. 3

Shale

Brazil Creek Minerals, Inc.*
MINE:

Heatherly Mining, Inc./P & K Company, Ltd.*
MINE:

James Brigance*
MINE:

Stone

Benny L. Klutts*
MINE: Fanshaw

Cooper Gravel Company*
MINE:

Cooper Stone Company*
MINE:

Fines Recovery Systems, Inc.*
MINE:

COUNTY LIST

Stone (continued)

Gary Gilham*
MINE:

Hackett Stone*
MINE:

Jack Warren*
MINE:

Neff Building Stone Supply*
MINE:

Rock Island Stone Company
MINE:

LINCOLN COUNTY

Sand

Blakley Lumber & Carpets, Inc.*
MINE:

Block Sand Company*
MINE:

LOGAN COUNTY

Sand and Gravel

Dolese Bros. Company
MINE: Guthrie

LOVE COUNTY

Gravel

Tom N. Thompson*
MINE:

Sand

Chester Voyles*
MINE:

Felix D. and Margaret Sprouse*
MINE:

Gifford-Hill Concrete Company*
MINE:

Gifford-Hill Concrete Company*
MINE:

Vance McGill*
MINE: Gaines

Sand and Gravel

Bell Company
MINE: Bell No. 1

Sand and Gravel (continued)

McGehee's Sand & Gravel Plant*
MINE:

MAJOR COUNTY

Clay

U. S. Pollution Control, Inc.*
MINE:

Gypsum

McNeill Construction, Inc.*
MINE:

Western Plains Material
MINE: Morris Quarry

Sand

U. S. Pollution Control Inc.*
MINE:

Sand and Gravel

B & B Sand & Gravel Company
MINE: Bridgforth No. 1

MARSHALL COUNTY

Limestone

Boorhem-Fields, Inc.
MINE: Rushing (Willis Plant)

J. R. Thompson, Inc.*
MINE:

Sand

Rustin Concrete/Div. of H. C. Rustin Corp.*
MINE:

MAYES COUNTY

Gravel

Clifford Bogle*
MINE:

Glenn T. Bond Gravel*
MINE:

Pritchett Trucking Company*
MINE:

Limestone

Lone Star Industries
MINE: Pryor Cement Plant

Pryor Stone Company*
MINE:

COUNTY LIST

Limestone (continued)

Standard Industries, Inc.
Division of APAC-Oklahoma, Inc.
MINE: Standard Quarry (Inactive)

Sand and Gravel

Ozark Materials*
MINE:

Paul Bogle*
MINE:

MCCLAIN COUNTY

Sand

Allen Farms, Inc.*
MINE:

CAA Development Corp.*
MINE:

Norman Asphalt*
MINE: Newcastle

Norman Asphalt*
MINE: Norman

Sand and Gravel

Billy P. Adkins*
MINE:

Diamond Tail Materials Company
MINE: Diamond Tail

Metropolitan Enterprises, Inc.
MINE: Shultz Pit

Stratford Sand and Gravel
MINE: Stratford Sand & Gravel

T & R Trucking
MINE: Cobb No. 1

MCCURTAIN COUNTY

Clay, Sand, and Gravel

B & B Sand & Gravel*
MINE: Beaver Pit

Gravel

Adelia Gravel Company*
MINE:

Red River County*
MINE:

Gravel (continued)

White Oak Construction*
MINE:

Limestone

Boorhem-Fields, Inc.
MINE: Williams (Idabel Plant)

Quality Rock, Inc.
MINE: Quality Rock, Inc.

Quality Rock, Inc.*
MINE: No. 2

Sand

B & B Sand & Gravel*
MINE: Little River

Sand and Gravel

B & B Sand & Gravel*
MINE: Ives Moyer

B & B Sand and Gravel
MINE: McFarland Pit

Rains Backhoe Service*
MINE:

Red River Materials*
MINE: No. 3

MCINTOSH COUNTY

Coal

Industrial Management Services, Inc.*
MINE: Red Bird

Sand

Marshall Foley*
MINE:

Shale

Roy Duke*
MINE:

Stone

Youngman Materials, Inc.*
MINE:

MURRAY COUNTY

Iron Ore

Millcreek Mining, Inc.*
MINE:

COUNTY LIST

Limestone

Bebouts Crushed Stone*
MINE:

Dolese Bros. Company
MINE: Big Canyon

Dolese Bros. Company
MINE: Davis

Material Producers Inc.*
MINE:

Sooner Rock and Sand Company, Inc.
MINE: Davis Quarry

Rhyolite

Western Rock Products, Inc.
MINE: Davis Quarry

Sand

Gentry Construction Company*
MINE:

Pavers, Inc.*
MINE:

Sand and Gravel

D & D Oilfield Construction
MINE: Dwight's Pit

Primrose Construction
MINE: Field Sand Pit

Winters Trucking and Sand, Dirt and Gravel
MINE: Winters Mining & Trucking

Stone

Billy J. Geyer*
MINE:

MUSKOGEE COUNTY

Clay and Shale

Oklahoma Brick Corp./Div. of Boral Bricks, Inc.*
MINE:

Coal

Hickory Coal Corporation*
MINE: Briartown

Inter-Chem Coal Company
MINE: Eagle

Inter-Chem Coal Company*
MINE: Rabbit Hill

Coal (continued)

P & K Company, Ltd./ See Heatherly Mining Inc.
MINE: Pollyanna No. 5

Dirt

Richard Harnage*
MINE:

Limestone

Kemp Stone Company*
MINE:

Sand

Muskogee Sand Company*
MINE:

Pryor Sand

MINE: Pryor

Sand and Gravel

Arkholia Sand and Gravel
Division of APAC-ARK, Inc.
MINE: Muskogee Sand Plant

Sandstone

Big Deal Construction Company, Inc.*
MINE:

Shale

Tonto Construction, Inc.*
MINE:

NOWATA COUNTY

Coal

Hickory Coal Corporation
MINE: Alluwe Mine

Hickory Coal Corporation*
MINE: Nowata

Inter-Chem Coal Company*
MINE: Thompson

Limestone

Belco Materials Inc.
MINE: Belco No. 1

Peerless Materials Company*
MINE:

OKFUSKEE COUNTY

Volcanic Ash

Kendon Company
MINE: Kendon Mine

COUNTY LIST

OKLAHOMA COUNTY

Clay

Acme Brick Co./Div. Justin Industries, Inc.*
MINE: Oklahoma City Plant

Chandler Materials Company*
MINE: Choctaw Plant

Orange and Sons Trucking Company*
MINE:

Clay and Shale

Acme Brick Company
Division of Justin Industries, Inc.
MINE: Edmond Pit

Coldiron Lumber, Inc.*
MINE:

Orange and Sons Trucking Company
MINE: Lost Scott

Sand

Browning-Ferris Inc.*
MINE:

Buck's Trucking Company*
MINE:

Butler Sand Company*
MINE: Poor Boy

C.E.C. Sand*
MINE:

James King Trucking*
MINE:

Morren Sand*
MINE:

Patterson Sand Company*
MINE:

Sooner Sand Plant, Inc.*
MINE:

White Sand Inc.*
MINE: Plant No. 1

Wilson Sand*
MINE:

Sand and Gravel

Dolese Bros. Company*
MINE: Spencer 2

Dolese Bros. Company*
MINE: Jones

General Materials, Inc.*
MINE:

Goddard Concrete, Inc.
MINE: Jones Plant

Goddard Concrete, Inc.
MINE: Luther Plant (Inactive)

Quickway Excavating Company*
MINE:

Raymond Butler Sand and Trucking
MINE: Poor Boy

Robert Symes*
MINE:

Schwarz Ready Mix of OKC, Inc.
MINE: Schwarz No. 1

Sharp Sand Company
MINE: Sharp Sand Comapny

Shoffner Sand of Oklahoma, Inc.
MINE: Crum Pit

Sand, Gravel, and Surface Materials

Nova Sand Company, Inc.*
MINE:

Sand, Gravel, and Dirt

Riverside Sand Company
MINE: Pendley Mine

OKMULGEE COUNTY

Coal

Joshua Coal Company
MINE: Joshua No. 1

Joshua Coal Company
MINE: Joshua No. 1-28

P & K Company, Ltd./See Heatherly Mining Inc.
MINE: Pollyanna No. 4

COUNTY LIST

OSAGE COUNTY

Limestone

Avant Stone*
MINE:

Blake Stone Company*
MINE: Skiatook

Blake Stone*
MINE: No. 1 Pawhuska

Parks Concrete Company*
MINE:

OTTAWA COUNTY

Limestone

Midwest Minerals, Inc.
MINE: Miami No. 31

Nelson Brothers Quarries, Inc.
MINE: Quapaw Quarry

Sand and Gravel

Boyd's Excavation
MINE: Sycamore Rock

Gaines & Neel Construction*
MINE:

Tri-State Aggregates
MINE: Wade No. 1

Tripoli

American Tripoli, Inc.
MINE: State Line No. 26

American Tripoli, Inc.
MINE: Gallenkamp No. 24

American Tripoli, Inc.
MINE: Chester Cream No. 23

American Tripoli, Inc.
MINE: I. G. No. 25

American Tripoli, Inc.
MINE: Kropp No. 1

American Tripoli, Inc.
MINE: Robertson No. 4

PAWNEE COUNTY

Limestone

Stewart Stone Company, Inc.
MINE: Pawnee

The Quapaw Company
MINE: Brening

Sand

Davis Sand Plant*
MINE:

Sand and Gravel

Renfro Sand and Concrete Company
MINE: Renfro No. 1

PAYNE COUNTY

Limestone

Stewart Stone Company, Inc.
MINE: Cushing

Sand and Gravel

Evans & Associates Enterprises, Inc.
MINE: Perkins Pit (Inactive)

Irwin Sand Company
MINE: Irwin No. 2

Kerns Construction, Inc.
MINE: Kerns Sand Pit

Stillwater Sand and Gravel Company
MINE: Stillwater S & G No. 1

PITTSBURG COUNTY

Limestone

Colaska Production Company*
MINE:

Dolese Bros. Company
MINE: Hartshorne

Loam

Irelan Eldridge*
MINE:

Sand

Albert Tissington*
MINE:

Gonzales Sand Company*
MINE:

COUNTY LIST

Sand (continued)

Jenson Sand Company
MINE: Jenson

Ray E. Brewer*
MINE:

Robert P. Livingston*
MINE:

Tony Farley Trucking*
MINE:

Sand and Gravel

Don L. Hall Sand Company
MINE: Don Hall Sand Pit

Tissington and Stipe Sand Company
MINE: Tissington & Stipe

Stone

T.D.M. Rock Quarry*
MINE:

PONTOTOC COUNTY

Clay and Shale

Ada Brick Products Inc.*
MINE:

Files Shale Quarry
MINE: Files Shale

Limestone

C & O Materials Corp.*
MINE:

Cook Stone Company*
MINE:

Holland Farms*
MINE:

Ideal Cement/Division of Holnam Inc.
MINE: Lawrence Quarry

Jennings Stone Company
MINE: Jennings No. 1

Sand

Ada Excavating & Materials*
MINE:

Andy A. Anderson*
MINE:

Sand (continued)

Jerry Walker*
MINE:

Pat Engel Sand*
MINE:

R & D Sand Company*
MINE:

UNIMIN Corporation
MINE: Roff Plant

Sand and Gravel

The Cummins Construction Co., Inc.
MINE: Pit No. 1

Shale

Boyd Revels*
MINE:

Stone

Bill Cole*
MINE:

Jennings Stone Company*
MINE:

POTTAWATOMIE COUNTY

Gravel

Johnny Ledbetter*
MINE: S & J No. 2

O'Daniel Gravel, Inc.*
MINE:

Sand

A.C. & D. Sand*
MINE:

C & L Sand*
MINE:

Don Petree*
MINE:

Leon Cox*
MINE:

Shawnee Sand Company*
MINE:

Sand and Gravel

Corff Sand & Gravel, Inc.
MINE: Asher

COUNTY LIST

Sand and Gravel (continued)

Corff Sand & Gravel, Inc.
MINE: Konawa

K & M Sand Company
MINE: K & M No. 1

K & M Sand Company
MINE: K & M No. 2

Kenneth R. Wallgren Gravel
MINE: Kenneth R. Wallgren

PUSHMATAHA COUNTY

Clay

International American Ceramics*
MINE: Wade No. 1

Gravel

Joe Maxwell*
MINE:

Sand and Gravel

Job Construction Company, Inc.*
MINE: Andrews

Morris Forest Products*
MINE:

ROGER MILLS COUNTY

Sand

Big Chief Sand & Rock*
MINE:

Sand and Gravel

Dan Haxton*
MINE:

ROGERS COUNTY

Clay, Shale, and Stone

McNabb Stone Co./Div. of McNabb Coal Co.*
MINE:

Coal

Hickory Coal Corporation
MINE: Winganon

Hickory Coal Corporation*
MINE: Spencer/Winganon

Maverick Coal Company Inc.
MINE: MAVCO No. 1

Coal (continued)

Maverick Coal Company, Inc.
MINE: MAVCO No. 2

Paramount Corporation
MINE: Black Eagle No. 1 (Inactive)

Limestone

Anchor Stone Company
MINE: Tulsa Rock Company

Bellco Materials Inc.
MINE: Bellco No. 2

Limestone, Clay, and Shale

Blue Circle Cement/Division of Blue Circle, Inc.
MINE: Blue Circle

Shale

Chandler Materials Company*
MINE: Round Mountain

SEMINOLE COUNTY

Gravel

Bill Laird Oil Company*
MINE: No. 1

Limestone

Dolese Bros. Company
MINE: Konawa

Dolese Bros. Company*
MINE: Wewoke

Heiskill Gravel, Inc.*
MINE:

Seminole Stone Company
MINE: Seminole Stone

Sand and Gravel

Sand Dredging Company, Inc.
MINE: Perryman

Sandstone

Heiskill Gravel, Inc.
MINE: Heiskill No. 1

Heiskill Gravel, Inc.
MINE: Heiskill No. 2

Shale

Commercial Brick*
MINE: No. 1

COUNTY LIST

SEQUOYAH COUNTY

Gravel

H. M. Wickens*
MINE:

Limestone

Allied Mining Corporation*
MINE:

Brazil Creek Minerals, Inc.*
MINE:

P & K Company, Ltd./See Heatherly Mining Inc.
MINE: Pollyanna No. 6

St. Clair Lime Company
MINE: Marble City

Sand

S & S Sand*
MINE:

Sand and Gravel

D & L Gravel Company*
MINE:

Jeffrey Sand Company*
MINE: No. 5 Plant

STEPHENS COUNTY

Dirt

Al's Tractor and Backhoe*
MINE: No. 1

Sand

Al's Tractor and Backhoe*
MINE: No. 2

E. C. Petty*
MINE:

Stokes Transit Mix, Inc.*
MINE:

TEXAS COUNTY

Sand

Popejoy Construction Company, Inc.*
MINE:

Robert R. Behne Sand Company
MINE: Behne Pit

TILLMAN COUNTY

Sand

Cornell Construction Company, Inc.*
MINE:

Southwestern State Sand Corp.*
MINE: No. 1

Southwestern State Sand Corp.*
MINE: No. 1-A

TULSA COUNTY

Clay

Chandler Materials Company*
MINE: Larkin Bailey

Independent Soil Bank*
MINE:

International American Ceramics*
MINE: No. 1

Dirt

Duane Snapp*
MINE:

Ron Holman*
MINE:

Limestone

Anchor Stone Company
MINE: 46th St. Quarry (Inactive)

Anchor Stone Company
MINE: 36th St. Quarry (Inactive)

Anchor Stone Company*
MINE: 46th St. Expansion

Chandler Materials Company*
MINE: Garnett

Standard Industries
Division of APAC-Oklahoma, Inc.
MINE: East Quarry

Sand

Carter & Son Inc.*
MINE: 65th West Pit

D & K Trucking*
MINE:

COUNTY LIST

Sand (continued)

Grace Sand Company*
MINE: No. 1

J & J Sand Company*
MINE:

McMichael Sand Company*
MINE:

Mohawk Rock and Sand Company Inc.*
MINE: No. 3

Ralph Rickner*
MINE:

Sahara Sand Company*
MINE:

The Cummins Construction Co.*
MINE: Wekiwa No. 2

Warbonnet Sand Company*
MINE:

Warbonnet Sand Company*
MINE:

Watkins Sand Company*
MINE:

Sand and Gravel

Anchor Stone Company
MINE: Anchor Stone Company

Anchor Stone Company*
MINE: Delaware

B & B Sand and Topsoil*
MINE:

Bixby Four Star Sand and Gravel
MINE: Bixby Four Star Sand and Gravel

C.C. Sand and Gravel*
MINE:

Lomon Sand & Gravel Co., Inc.
MINE: Lomon Sand & Gravel

Mohawk Rock & Sand Co., Inc.
MINE: Sand Springs No. 1

Mohawk Rock & Sand Co., Inc.
MINE: Sand Springs No. 2

Sand and Gravel (continued)

Sand Springs Sand & Gravel Company*
MINE:

The Cummins Construction Co., Inc.
MINE: Sand Springs Home Pit

The Cummins Construction Co., Inc.
MINE: Sand Springs Home No. 2

The Cummins Construction Co., Inc.
MINE: Wekiwa Pit

W & W Trucking, Inc.
MINE: W & W No. 1

Shale

Acme Brick Company
Division of Justin Industries, Inc.
MINE: Tulsa Pit

WAGONER COUNTY

Clay

Pearson Soil Bank*
MINE:

Coal

McNabb Coal Company*
MINE: Catoosa

Limestone

Coweta Materials, Inc.*
MINE:

Loam

Clay Davault*
MINE:

Sand

Alton E. Hoover*
MINE:

Carter & Son, Inc.*
MINE:

Dill Trucking Company*
MINE:

Frank Livingston Trucking*
MINE:

Haskell Sand*
MINE:

COUNTY LIST

Sand (continued)

James C. Hogan*

MINE:

Mega Resources*

MINE:

Yocham Sand Company*

MINE:

Sand and Gravel

Coweta Materials, Inc.

MINE: Coweta Materials

Jerry Livingston

MINE: Jim & Ann Benson

Select Materials

Carter and Son, Inc.*

MINE:

Stone

Souter Construction Company*

MINE:

WOODWARD COUNTY

Iodine

North American Brine Resources

MINE: Freedom

Woodward Iodine

MINE: Woodward

Sand and Gravel

Kline Sand Pit, Inc.

MINE: Kline No. 3

WASHINGTON COUNTY

Limestone

Belco Materials Inc.

MINE: Belco No. 3

Belco Materials Inc.

MINE: Belco No. 6

Belco Materials Inc.

MINE: Belco No. 7 (Inactive)

WASHITA COUNTY

Sand and Gravel

Circle S Paving Company, Inc.

MINE: Walker Pit

WOODS COUNTY

Salt

Cargill, Inc., Salt Division

MINE: Cargill Salt

Sand and Gravel

Alva Concrete Materials Company*

MINE: