




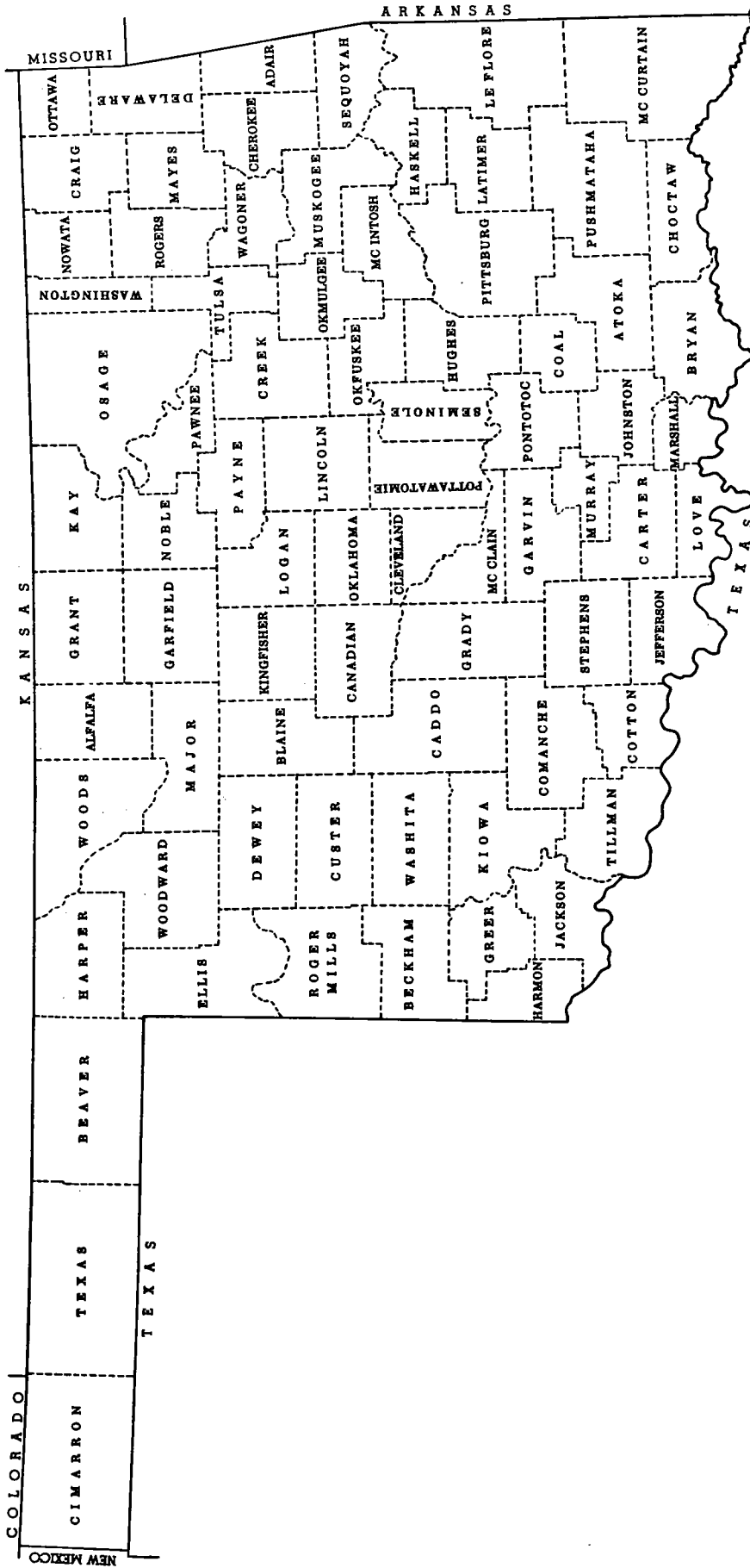
Oklahoma
Geological
Survey
1996

Oklahoma Oil and Gas Production by Field, 1992-95



Special Publication 96-3

COUNTY MAP





Special Publication 96-3

ISSN 0275-0929

Oklahoma Oil and Gas Production by Field, 1992-95

Michelle J. Summers, Coordinator

Mary K. Banken

Christie L. Cooper

Kathy E. Hines

Oklahoma Geological Survey
Charles J. Mankin, *Director*

The University of Oklahoma
Norman, Oklahoma

1996

SPECIAL PUBLICATION SERIES

The Oklahoma Geological Survey's Special Publication series is designed to bring timely geologic information to the public quickly and economically. Review and editing of this material has been minimized in order to expedite publication.

This publication, printed by the Oklahoma Geological Survey, is issued by the Oklahoma Geological Survey as authorized by Title 70, Oklahoma Statutes, 1981, Section 3310, and Title 74, Oklahoma Statutes, 1981, Sections 231–238. 250 copies have been prepared at a cost of \$2,288 to the taxpayers of the State of Oklahoma. Copies have been deposited with the Publications Clearinghouse of the Oklahoma Department of Libraries.

CONTENTS

Introduction	1
NRIS Processing Steps	2
Related Information	3
Acknowledgments	3
Part 1.—Production of Oil and Gas by County	5
Part 2.—Unassigned Production of Oil and Gas by County	15
Part 3.—Production of Oil and Gas by Field	23
Part 4.—List of Discontinued Field Names	411

List of Figures

Figure 1. Typical field-production record	1
Figure 2. Production of crude oil in Oklahoma, 1907–95	2
Figure 3. Production of natural gas in Oklahoma, 1947–95	3

Oklahoma Oil and Gas Production by Field, 1992–95

INTRODUCTION

This annual publication provides data on reported oil and gas production and related information for each formally recognized field in the State. The data used to develop this report were extracted from the Natural Resources Information System (NRIS) for Oklahoma, an interdependent set of digital data bases containing monthly oil and gas production by lease, monthly oil and gas production by county, oil- and gas-lease records, an oil- and gas-field-boundary file, and completion reports for all recorded oil and gas wells drilled in the State. NRIS is being developed jointly by the Oklahoma Geological Survey (OGS) and Geo Information Systems (GeoSystems), an organized research unit of the University of Oklahoma.

A typical field record in this publication contains the name of the field, field code, date the field was formally recognized by the Oklahoma Nomenclature Committee (ONC), most recent update of the field boundary by the ONC, county(ies) in which the field is located, estimated size of the field in acres, four years of annual production (1992–95) by commodity, and cumulative production from 1979 through 1995 for the field. Cumulative production data prior to 1979 are not available from the Oklahoma Tax Commission in digital format, and therefore are not included in the NRIS system. Figure 1 is an illustration of a typical field record.

The Oklahoma Nomenclature Committee is a volunteer organization appointed by the Mid-Continent Oil and Gas Association. It is recognized by the State as the official body for formal recognition, naming, and boundary determination for all oil and gas fields in Oklahoma. The ONC concerns itself only with producing areas designated as “fields,” “districts,” and “gas

areas”; it does not address common sources of supply. The following definitions are considered to be basic to the work of the ONC:

- An oil and/or gas “reservoir or pool” is considered to be a single and separate common source of supply located in a single producing horizon.
- An oil and/or gas “field” is considered to be a unified surface area underlain by one or more oil and/or gas reservoirs or pools and is comprised of reasonably contiguous surface acreage.
- An oil and/or gas “district” consists of a multiple number of scattered producing areas—all more or less adjacent and in some instances consisting of separate small oil and/or gas fields—that are grouped together as one producing area for identification purposes.
- A “gas area” is considered to be a large area in which natural gas is produced from the same general source. Producing units may not be contiguous, but the area considered must have a general adjacency. Other oil and/or gas fields may be contained in the general surface description.

Part 1 of this publication includes oil and gas production by county; Part 2 is a summary of production within each county that is not assigned to any formally recognized field. Part 3 of this report is an alphabetical list of all fields, districts, and gas areas that have been formally recognized by the ONC; for the sake of brevity, these are listed as fields. Fields that have been classified as abandoned by the ONC also are included in Part 3 because many have developed production, commonly from new producing intervals, subsequent to abandonment. Part 4 is a listing of discontinued field names. Figure 2 depicts oil production from Statehood (1907)

ARNETT SE - 025445		ONC Dates: Named - 1964, Last Update in 1986						
Counties - ELLIS	Oil	Condensate	Total Liquids	Assoc. Gas	Natural Gas	Total Gas	Estimated Total Acres - 15,520	
Production								
1992	42,570	9,655	52,225	308,563	1,021,946	1,330,509		
1993	34,687	6,552	41,239	276,017	956,569	1,232,586		
1994	29,031	5,731	34,762	248,713	910,218	1,158,931		
1995	22,656	5,535	28,191	231,836	837,294	1,069,130		
1979-1995	2,273,347	184,377	2,457,724	6,217,256	23,852,429	30,069,685		

Figure 1. Typical field-production record. “ARNETT SE” is the name of the field assigned by the ONC. “025445” is the particular code for this field, established by the EIA/DOE. If the code begins with an “X,” it means that the code is temporary, pending a code assignment by EIA. “ONC Dates” refer to the date the field was originally named by the ONC, and the last update of the field’s boundary. “Counties” refers to the location by county for the field. Multiple counties are listed where the field is located in more than one county. “Estimated Total Acres” is the land area included in the boundary of the field. Some of the included acreage in some fields may not be productive.

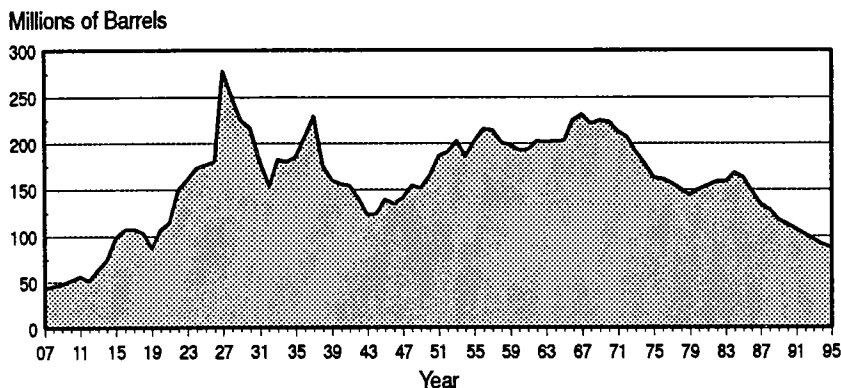


Figure 2. Production of crude oil in Oklahoma from Statehood through 1995.

through 1995, and Figure 3 shows gas production from 1947 through 1995 for the State.

As noted, the field boundaries used in this publication are those defined by the ONC. Until the ONC determines extensions to a field boundary, some of the State's oil and gas production is classified as "unassigned," i.e., production that is not linked to a recognized field. To the extent that the field production volumes reported in this publication differ from those in other sources, it might be due to the treatment of these unassigned volumes, and whether those sources adhere to field boundaries as defined by the ONC.

The date for the latest revision of a field's boundary is included in the field record as an indication of the completeness of the field production data. When the ONC revises a field boundary, that field's production history also is revised to include the historical production for all leases incorporated into the field by that revision. Thus, changes in annual production totals for some fields will be evident when comparing this publication with those that will be issued in subsequent years. This will be especially true for those fields that are undergoing expansion through extension drilling.

Consolidations of fields by the ONC are addressed in the same manner. All producing leases contained in each of the prior separate fields, plus all additional leases that are contained in any boundary extensions, are included in the new field configuration.

As a further indication of the completeness of the field production data, the volume of unassigned production is listed for each county. An inspection of the unassigned production compared with the total production for a county will give an indication of the potential for under-reporting by field for that county.

Information on field boundaries is documented in the form of "blue sheets" by the Mid-Continent Oil and Gas Association. Copies may be purchased by contacting their offices at (405) 843-5741, or in digital format by contacting the OGS at (405) 325-3031 or (800) 330-3996.

NRIS Processing Steps

Field production totals reported in this document have been derived through the processing steps of the NRIS Oil and Gas Production subsystem. Within that

subsystem, two primary interrelated files are maintained: the Lease Master and Field Master files. Both of these files are available to the public in printed or machine-readable forms. The two major data sources for this subsystem are the monthly tapes of lease gross production data from the Oklahoma Tax Commission, and the Oklahoma Nomenclature Committee blue sheets that contain the legal descriptions of oil- and gas-field locations. Field codes are obtained from the DOE/EIA Field Code Master List or, if the DOE/EIA code assignment for a new field name is not yet available, from a list of dummy codes (identifiable because

they start with an "X") to be used until an official code is assigned.

The Lease Master file contains a historical record of all monthly production volumes since 1979 for each oil and gas lease within the State, and is updated each month based on the input from the Tax Commission tapes. For each product type, each volume transaction that has been reported to the Tax Commission is posted to the respective lease record, including transactions that contain corrections to the volume reports of previous months or years. Data obtained from Tax Commission records also include the lease name, location, producing formation, and operator and purchaser information.

The Field Master file is updated with data regarding new fields, field extensions, or discontinued fields whenever that information is determined by the ONC. Production data are derived for the field file through a computer match process in which the legal descriptions from the field locations are linked to the lease locations from the Tax Commission records. A field code is recorded on each lease record that has been linked to a field, and the volume updates that are posted to those lease records each month are thus aggregated to the field level as part of the routine processing.

In addition to the routine steps to process monthly volume transactions to the lease and field files, special actions are required to address various data-quality issues.

In some areas of the State, there are field boundaries that overlap, primarily with gas areas such as Guymon-Hugoton and Mocane-Laverne. In these areas, a manual review process is required to assure that leases are assigned to appropriate fields. Lease data such as the product type and producing formation are used to help determine appropriate field assignments.

As mentioned previously, there are numerous producing leases that are outside of the recognized boundaries of oil and gas fields. NRIS project staff is working with the ONC to remedy this situation, with priorities given to those areas with the largest volumes of "unassigned production." Numerous maps and reports are generated regularly by GeoSystems and OGS in sup-

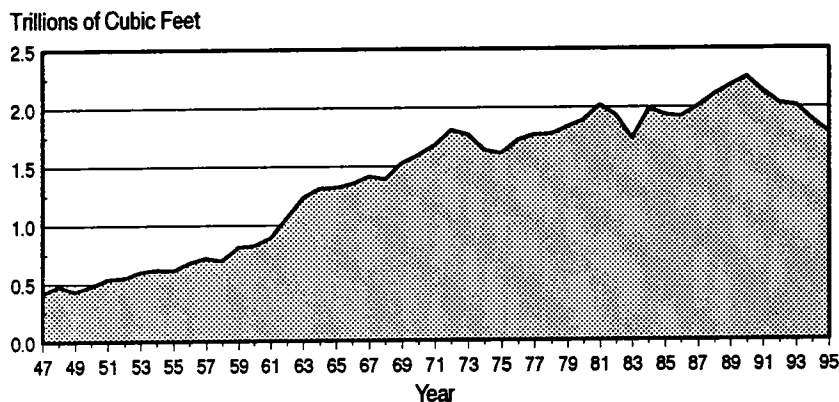


Figure 3. Production of natural gas in Oklahoma from 1947 through 1995.

port of this effort. As the ONC completes their review of an area, the field boundary updates are immediately entered into the NRIS system.

With the large number of transactions reported to the Tax Commission each month, it is inevitable that some data errors will be introduced to the file. Those data errors are particularly obvious when they involve the reporting of production for invalid lease numbers, or when they result in oversized or negative production totals. Some of these errors are later corrected through subsequent Tax Commission transactions, but others are not. In order to maximize the quality of the NRIS production data, the NRIS project staff has undertaken a systematic effort to review obvious data errors and attempt to correct those errors whenever possible. Within this process, care is taken to “undo” any correction that also is addressed by a subsequent Tax Commission transaction. This risk of double-correction is greatest for the most recent data, and so most of the data targeted for review are several years old.

Some errors also exist within the reported lease location data. While some of these errors are detected based on discrepancies between the identified county and the reported township/range, many of them can only be identified through special studies that are focusing on a particular field area. When these problems are detected, the NRIS well data are researched in an attempt to determine accurate locations.

Despite all of these attempts to maximize the data quality in the NRIS system, it must be acknowledged that perfect data require far more resources than can be allocated to NRIS. Users of these data must realize that, although the data have undergone extensive review and correction, there are still weaknesses that require prudent usage.

Related Information

The NRIS oil- and gas-well file contains more than 415,000 records for wells reported to the Oklahoma Corporation Commission on Form 1002A. Examples of data elements included in the well-file records are the

API well number (when available); lease name; location data by legal description; spud, completion, and first production dates; elevation; producing intervals; spacing data; perforations; well test results; producing status of the well; type of completion; formation tops; and casing and cementing information. Latitude and longitude values for well locations are generated using a digital land grid data base provided by Topographic Mapping Company.

The results of various investigations conducted by the OGS and GeoSystems are being included in NRIS. These include data generated in the development of the Oklahoma portion of the

Atlas of Major Mid-Continent Gas Reservoirs, published in 1993 by the Bureau of Economic Geology at The University of Texas at Austin. This joint project produced information on all of the major natural gas plays in each state included in the atlas. Records for Oklahoma include data on 390 gas reservoirs included in 22 plays. The information generated on each field includes production data, producing intervals, lithologies, trapping mechanisms, and engineering and other petrophysical data.

A project currently being conducted by the OGS, in cooperation with GeoSystems and the School of Petroleum and Geological Engineering at OU, is a five-year study of all light-oil, fluvial-dominated deltaic reservoirs in Oklahoma. This study, funded jointly by DOE, OGS, and the University of Oklahoma, will provide production, geological, and engineering information on all FDD petroleum reservoirs in the State. These reservoirs have been organized into plays and a report on each play is being published. The data generated in this study will be incorporated into NRIS.

Acknowledgments

A joint committee between the Oklahoma Geological Survey and Geo Information Systems was established to prepare this publication. Michelle Summers (OGS) served as coordinator for the project. The other members included Mary Banken (GeoSystems), Christie Cooper (OGS), and Kathy Hines (GeoSystems). These staff members and others from both organizations made important contributions to the development of this publication and to NRIS, without which publication of *Oklahoma Oil and Gas Production by Field, 1992–95* would not have been possible. Staff members from the Gross Production Division of the Oklahoma Tax Commission provide important, continuing support for the development of NRIS, and the work of the Oklahoma Nomenclature Committee is essential to the success of this effort. The Oklahoma Geological Survey gratefully acknowledges these contributions.

PART 1
Production
by County

PART 1. PRODUCTION OF OIL AND GAS BY COUNTY

ADAIR						
Production	Oil	Condensate	Total Liquids	Assoc. Gas	Natural Gas	Total Gas
1992	0	0	0	0	0	0
1993	0	0	0	0	0	0
1994	0	0	0	0	0	0
1995	0	0	0	0	0	0
1979-1995	0	0	0	0	0	0

ALFALFA						
Production	Oil	Condensate	Total Liquids	Assoc. Gas	Natural Gas	Total Gas
1992	1,304,502	38,468	1,342,970	5,086,802	6,103,306	11,190,108
1993	1,349,877	61,642	1,411,519	5,928,152	7,761,019	13,689,171
1994	1,068,161	47,036	1,115,197	4,866,732	7,932,590	12,799,322
1995	1,298,001	91,715	1,389,716	4,634,579	7,364,322	11,998,901
1979-1995	17,993,573	875,893	18,869,466	115,082,194	138,738,206	253,820,400

ATOKA						
Production	Oil	Condensate	Total Liquids	Assoc. Gas	Natural Gas	Total Gas
1992	1,769	0	1,769	0	3,323,026	3,323,026
1993	936	100	1,036	0	3,615,615	3,615,615
1994	881	0	881	0	3,135,187	3,135,187
1995	452	0	452	0	2,315,656	2,315,656
1979-1995	24,722	1,808	26,530	8,982	23,118,714	23,127,696

BEAVER						
Production	Oil	Condensate	Total Liquids	Assoc. Gas	Natural Gas	Total Gas
1992	1,473,310	360,234	1,833,544	4,997,229	80,497,680	85,494,909
1993	1,336,869	305,007	1,641,876	4,700,876	76,602,080	81,302,956
1994	1,685,574	269,749	1,955,323	4,302,452	73,156,161	77,458,613
1995	1,548,355	291,704	1,840,059	3,798,616	69,684,171	73,482,787
1979-1995	37,856,229	5,698,694	43,554,923	100,002,364	1,362,692,470	1,462,694,834

BECKHAM						
Production	Oil	Condensate	Total Liquids	Assoc. Gas	Natural Gas	Total Gas
1992	290,703	294,709	585,412	377,598	83,586,984	83,964,582
1993	257,684	221,924	479,608	201,223	76,773,310	76,974,533
1994	215,354	290,596	505,950	256,095	74,609,503	74,865,598
1995	184,224	368,709	552,933	215,036	68,808,540	69,023,576
1979-1995	4,537,259	8,341,158	12,878,417	14,966,771	1,297,546,383	1,312,513,154

BLAINE						
Production	Oil	Condensate	Total Liquids	Assoc. Gas	Natural Gas	Total Gas
1992	349,800	383,211	733,011	8,403,521	61,955,500	70,359,021
1993	258,182	349,127	607,309	7,739,432	59,037,936	66,777,368
1994	187,643	308,502	496,145	6,706,168	55,165,961	61,872,129
1995	246,104	307,680	553,784	6,017,812	53,202,530	59,220,342
1979-1995	8,869,424	10,756,506	19,625,930	154,788,274	1,276,408,381	1,431,196,655

BRYAN						
Production	Oil	Condensate	Total Liquids	Assoc. Gas	Natural Gas	Total Gas
1992	80,779	134	80,913	227,189	1,743,234	1,970,423
1993	75,547	1,645	77,192	479,588	1,913,760	2,393,348
1994	74,527	2,134	76,661	413,012	1,712,860	2,125,872
1995	60,718	1,192	61,910	369,595	1,554,396	1,923,991
1979-1995	1,695,422	36,369	1,731,791	8,999,561	36,227,366	45,226,927

CADDO						
Production	Oil	Condensate	Total Liquids	Assoc. Gas	Natural Gas	Total Gas
1992	3,407,201	383,789	3,790,990	9,359,989	69,923,427	79,283,416
1993	3,316,774	489,909	3,806,683	10,284,799	78,616,100	88,900,899
1994	2,850,938	474,232	3,325,170	10,771,976	80,109,788	90,881,764
1995	2,523,056	505,160	3,028,216	9,919,895	83,098,579	93,018,474
1979-1995	58,779,444	6,383,852	65,163,296	95,266,437	1,410,552,317	1,505,818,754

CANADIAN						
Production	Oil	Condensate	Total Liquids	Assoc. Gas	Natural Gas	Total Gas
1992	832,375	392,811	1,225,186	17,920,864	60,872,009	78,792,873
1993	1,195,414	367,230	1,562,644	15,893,294	57,223,148	73,116,442
1994	1,655,763	369,310	2,025,073	14,719,555	52,976,521	67,696,076
1995	1,675,578	325,878	2,001,456	13,387,213	48,086,989	61,474,202
1979-1995	38,878,614	9,674,688	48,553,302	502,772,404	1,279,486,209	1,782,258,613

Production by County

CARTER						
Production	Oil	Condensate	Total Liquids	Assoc. Gas	Natural Gas	Total Gas
1992	13,314,916	25,465	13,340,381	14,080,422	6,762,982	20,843,404
1993	12,326,875	21,064	12,347,939	12,919,371	7,134,263	20,053,634
1994	11,711,032	24,658	11,735,690	12,461,172	6,738,703	19,199,875
1995	11,468,072	19,059	11,487,131	11,345,593	6,100,316	17,445,909
1979-1995	238,685,126	567,228	239,252,354	240,466,901	90,197,082	330,663,983

CHEROKEE						
Production	Oil	Condensate	Total Liquids	Assoc. Gas	Natural Gas	Total Gas
1992	0	0	0	0	0	0
1993	0	0	0	0	0	0
1994	0	0	0	0	0	0
1995	0	0	0	0	0	0
1979-1995	0	0	0	0	0	0

CHOCTAW						
Production	Oil	Condensate	Total Liquids	Assoc. Gas	Natural Gas	Total Gas
1992	0	0	0	0	0	0
1993	0	0	0	0	0	0
1994	0	0	0	0	0	0
1995	0	0	0	0	0	0
1979-1995	0	0	0	0	0	0

CIMARRON						
Production	Oil	Condensate	Total Liquids	Assoc. Gas	Natural Gas	Total Gas
1992	250,524	8,540	259,064	369,182	8,476,352	8,845,534
1993	255,862	9,675	265,537	440,779	6,788,187	7,228,966
1994	256,411	13,086	269,497	398,986	6,377,004	6,775,990
1995	260,623	9,602	270,225	348,294	4,856,421	5,204,715
1979-1995	7,777,815	173,771	7,951,586	11,727,087	205,258,633	216,985,720

CLEVELAND						
Production	Oil	Condensate	Total Liquids	Assoc. Gas	Natural Gas	Total Gas
1992	1,309,893	9,126	1,319,019	2,630,590	880,196	3,510,786
1993	1,141,468	14,783	1,156,251	2,292,901	1,067,650	3,360,551
1994	1,048,424	10,550	1,058,974	2,319,515	1,012,186	3,331,701
1995	985,102	12,244	997,346	2,153,084	1,038,652	3,191,736
1979-1995	34,578,949	190,038	34,768,987	69,621,982	22,524,502	92,146,484

COAL						
Production	Oil	Condensate	Total Liquids	Assoc. Gas	Natural Gas	Total Gas
1992	171,088	3,921	175,009	183,742	5,227,121	5,410,863
1993	161,416	2,018	163,434	163,057	4,528,436	4,691,493
1994	146,980	6,892	153,872	264,443	4,498,145	4,762,588
1995	159,138	3,698	162,836	220,230	4,285,564	4,505,794
1979-1995	3,224,252	27,644	3,251,896	3,452,714	90,090,306	93,543,020

COMANCHE						
Production	Oil	Condensate	Total Liquids	Assoc. Gas	Natural Gas	Total Gas
1992	171,274	17,915	189,189	427,004	5,443,129	5,870,133
1993	213,046	10,769	223,815	490,586	4,673,504	5,164,090
1994	289,153	20,291	309,444	545,988	4,762,825	5,308,813
1995	280,550	13,363	293,913	513,731	4,470,164	4,983,895
1979-1995	4,172,156	356,147	4,528,303	5,012,098	115,708,216	120,720,314

COTTON						
Production	Oil	Condensate	Total Liquids	Assoc. Gas	Natural Gas	Total Gas
1992	301,017	0	301,017	38,014	18,917	56,931
1993	280,210	0	280,210	15,666	13,511	29,177
1994	254,807	0	254,807	0	0	0
1995	234,867	0	234,867	0	0	0
1979-1995	6,223,129	2,173	6,225,302	1,203,628	2,089,743	3,293,371

CRAIG						
Production	Oil	Condensate	Total Liquids	Assoc. Gas	Natural Gas	Total Gas
1992	2,968	0	2,968	0	0	0
1993	3,529	0	3,529	0	0	0
1994	3,358	0	3,358	0	0	0
1995	2,782	0	2,782	0	0	0
1979-1995	103,120	0	103,120	0	636,269	636,269

Production by County

CREEK						
Production	Oil	Condensate	Total Liquids	Assoc. Gas	Natural Gas	Total Gas
1992	4,077,463	11,812	4,089,275	2,714,694	1,845,297	4,559,991
1993	3,700,909	11,663	3,712,572	2,475,466	1,789,455	4,264,921
1994	3,385,855	9,522	3,395,377	2,357,874	1,603,614	3,961,488
1995	3,182,854	8,282	3,191,136	2,316,104	1,455,254	3,771,358
1979-1995	88,836,596	112,981	88,949,577	62,105,248	45,879,823	107,985,071

CUSTER						
Production	Oil	Condensate	Total Liquids	Assoc. Gas	Natural Gas	Total Gas
1992	201,901	1,384,389	1,586,290	6,737,775	103,401,862	110,139,637
1993	202,864	1,563,526	1,766,390	5,991,725	119,755,754	125,747,479
1994	140,367	1,269,094	1,409,461	4,884,718	107,581,949	112,466,667
1995	114,304	1,002,106	1,116,410	3,536,937	91,786,531	95,323,468
1979-1995	5,402,874	27,320,383	32,723,257	64,703,415	1,769,892,267	1,834,595,682

DELAWARE						
Production	Oil	Condensate	Total Liquids	Assoc. Gas	Natural Gas	Total Gas
1992	0	0	0	0	0	0
1993	0	0	0	0	0	0
1994	0	0	0	0	0	0
1995	0	0	0	0	0	0
1979-1995	0	0	0	0	0	0

DEWEY						
Production	Oil	Condensate	Total Liquids	Assoc. Gas	Natural Gas	Total Gas
1992	855,977	337,478	1,193,455	17,253,897	39,852,130	57,106,027
1993	687,453	283,928	971,381	12,986,282	38,365,495	51,351,777
1994	578,639	321,598	900,237	10,061,281	38,631,991	48,693,272
1995	561,331	283,924	845,255	8,391,323	37,086,017	45,477,340
1979-1995	26,212,279	9,144,976	35,357,255	224,073,977	896,759,327	1,120,833,304

ELLIS						
Production	Oil	Condensate	Total Liquids	Assoc. Gas	Natural Gas	Total Gas
1992	403,998	183,332	587,330	1,673,612	29,973,149	31,646,761
1993	368,224	162,664	530,888	1,409,413	28,982,046	30,391,459
1994	416,770	167,051	583,821	1,457,300	30,797,948	32,255,248
1995	532,979	169,953	702,932	1,490,191	32,216,795	33,706,986
1979-1995	10,380,385	4,493,891	14,874,276	47,369,696	530,898,779	578,268,475

GARFIELD						
Production	Oil	Condensate	Total Liquids	Assoc. Gas	Natural Gas	Total Gas
1992	1,432,548	124,897	1,557,445	17,478,180	15,062,846	32,541,026
1993	1,283,670	118,570	1,402,240	15,571,063	13,470,672	29,041,735
1994	1,170,221	111,736	1,281,957	14,548,453	11,983,015	26,531,468
1995	946,391	87,049	1,033,440	13,207,753	11,841,143	25,048,896
1979-1995	41,371,197	3,202,868	44,574,065	497,828,091	341,892,328	839,720,419

GARVIN						
Production	Oil	Condensate	Total Liquids	Assoc. Gas	Natural Gas	Total Gas
1992	5,151,920	97,106	5,249,026	39,248,050	12,509,255	51,757,305
1993	4,874,143	74,433	4,948,576	35,972,196	11,383,790	47,355,986
1994	4,557,143	95,918	4,653,061	32,922,360	10,902,657	43,825,017
1995	4,577,857	141,103	4,718,960	31,794,920	10,078,951	41,873,871
1979-1995	107,066,052	2,103,011	109,169,063	545,258,129	164,573,204	709,831,333

GRADY						
Production	Oil	Condensate	Total Liquids	Assoc. Gas	Natural Gas	Total Gas
1992	3,685,905	557,285	4,243,190	22,511,222	84,195,362	106,706,584
1993	3,744,202	566,928	4,311,130	23,627,652	81,036,165	104,663,817
1994	3,644,839	621,634	4,266,473	30,255,246	82,339,504	112,594,750
1995	3,734,363	623,377	4,357,740	29,892,851	83,234,650	113,127,501
1979-1995	92,999,416	17,424,205	110,423,621	309,449,415	1,593,082,395	1,902,531,810

GRANT						
Production	Oil	Condensate	Total Liquids	Assoc. Gas	Natural Gas	Total Gas
1992	1,765,141	26,007	1,791,148	3,275,914	3,283,789	6,559,703
1993	1,931,147	39,828	1,970,975	2,967,665	2,458,135	5,425,800
1994	1,206,071	32,689	1,238,760	2,644,726	2,289,856	4,934,582
1995	961,718	27,101	988,819	2,146,432	1,752,886	3,899,318
1979-1995	32,356,658	515,759	32,872,417	90,747,690	93,698,798	184,446,488

Production by County

GREER						
Production	Oil	Condensate	Total Liquids	Assoc. Gas	Natural Gas	Total Gas
1992	9,520	0	9,520	0	254,282	254,282
1993	8,440	158	8,598	0	237,944	237,944
1994	8,258	0	8,258	59	158,183	158,242
1995	6,369	0	6,369	1,059	178,644	179,703
1979-1995	185,629	3,726	189,355	19,618	6,656,449	6,676,067

HARMON						
Production	Oil	Condensate	Total Liquids	Assoc. Gas	Natural Gas	Total Gas
1992	23,714	0	23,714	0	0	0
1993	25,024	0	25,024	0	0	0
1994	19,019	0	19,019	0	0	0
1995	15,657	0	15,657	0	0	0
1979-1995	841,620	0	841,620	0	0	0

HARPER						
Production	Oil	Condensate	Total Liquids	Assoc. Gas	Natural Gas	Total Gas
1992	202,800	123,596	326,396	457,373	57,399,897	57,857,270
1993	188,993	112,783	301,776	469,375	49,276,642	49,746,017
1994	168,761	110,452	279,213	674,302	46,932,046	47,606,348
1995	156,677	101,741	258,418	952,178	44,898,646	45,850,824
1979-1995	4,836,727	2,512,247	7,348,974	15,012,335	956,035,537	971,047,872

HASKELL						
Production	Oil	Condensate	Total Liquids	Assoc. Gas	Natural Gas	Total Gas
1992	0	0	0	161,538	40,054,672	40,216,210
1993	0	0	0	86,407	32,240,664	32,327,071
1994	8,877	0	8,877	0	30,141,105	30,141,105
1995	0	0	0	0	34,127,729	34,127,729
1979-1995	8,877	0	8,877	1,367,061	628,177,773	629,544,834

HUGHES						
Production	Oil	Condensate	Total Liquids	Assoc. Gas	Natural Gas	Total Gas
1992	745,700	48,606	794,306	1,205,224	11,612,089	12,817,313
1993	676,778	38,524	715,302	1,095,069	10,469,559	11,564,628
1994	618,133	37,911	656,044	919,294	9,921,060	10,840,354
1995	563,415	32,074	595,489	835,806	8,875,896	9,711,702
1979-1995	16,683,451	363,732	17,047,183	21,339,506	187,305,682	208,645,188

JACKSON						
Production	Oil	Condensate	Total Liquids	Assoc. Gas	Natural Gas	Total Gas
1992	41,286	0	41,286	0	0	0
1993	41,885	0	41,885	0	0	0
1994	59,986	0	59,986	0	0	0
1995	101,006	0	101,006	0	0	0
1979-1995	1,378,244	0	1,378,244	0	0	0

JEFFERSON						
Production	Oil	Condensate	Total Liquids	Assoc. Gas	Natural Gas	Total Gas
1992	464,779	0	464,779	61,819	7,428	69,247
1993	588,713	174	588,887	66,919	7,800	74,719
1994	432,573	0	432,573	37,206	95,021	132,227
1995	265,952	0	265,952	31,603	18,759	50,362
1979-1995	12,506,706	302	12,507,008	3,177,636	364,196	3,541,832

JOHNSTON						
Production	Oil	Condensate	Total Liquids	Assoc. Gas	Natural Gas	Total Gas
1992	0	0	0	0	3,789	3,789
1993	0	24	24	0	4,707	4,707
1994	139	29	168	0	7,685	7,685
1995	0	0	0	0	4,046	4,046
1979-1995	13,438	5,774	19,212	40	150,954	150,994

KAY						
Production	Oil	Condensate	Total Liquids	Assoc. Gas	Natural Gas	Total Gas
1992	1,291,603	6,218	1,297,821	1,618,689	1,174,542	2,793,231
1993	1,257,758	5,392	1,263,150	1,417,089	1,273,208	2,690,297
1994	1,128,285	8,768	1,137,053	1,263,528	1,183,203	2,446,731
1995	1,005,759	16,202	1,021,961	1,156,390	894,774	2,051,164
1979-1995	23,227,034	64,916	23,291,950	24,351,468	27,737,172	52,088,640

Production by County

KINGFISHER

Production	Oil	Condensate	Total Liquids	Assoc. Gas	Natural Gas	Total Gas
1992	2,328,090	140,607	2,468,697	27,077,140	19,724,724	46,801,864
1993	2,094,492	129,720	2,224,212	24,760,291	18,036,368	42,796,659
1994	2,080,378	151,843	2,232,221	23,183,155	19,079,039	42,262,194
1995	2,065,468	247,478	2,312,946	23,225,719	19,668,075	42,893,794
1979-1995	70,123,987	3,550,873	73,674,860	671,113,062	368,344,568	1,039,457,630

KIOWA

Production	Oil	Condensate	Total Liquids	Assoc. Gas	Natural Gas	Total Gas
1992	37,545	3,155	40,700	0	391,373	391,373
1993	36,413	241	36,654	0	232,936	232,936
1994	46,052	156	46,208	0	150,568	150,568
1995	40,573	457	41,030	0	90,336	90,336
1979-1995	1,303,374	16,415	1,319,789	455,177	3,495,569	3,950,746

LATIMER

Production	Oil	Condensate	Total Liquids	Assoc. Gas	Natural Gas	Total Gas
1992	0	452	452	109,052	213,079,455	213,188,507
1993	0	0	0	44,843	206,690,863	206,735,706
1994	0	0	0	6,162	175,168,797	175,174,959
1995	0	371	371	12,755	150,542,701	150,555,456
1979-1995	0	1,324	1,324	242,936	1,904,912,512	1,905,155,448

LE FLORE

Production	Oil	Condensate	Total Liquids	Assoc. Gas	Natural Gas	Total Gas
1992	0	0	0	12,272	32,103,797	32,116,069
1993	0	0	0	0	36,623,043	36,623,043
1994	0	0	0	0	37,710,869	37,710,869
1995	0	0	0	0	33,569,389	33,569,389
1979-1995	143	0	143	89,380	455,693,625	455,783,005

LINCOLN

Production	Oil	Condensate	Total Liquids	Assoc. Gas	Natural Gas	Total Gas
1992	1,161,472	22,357	1,183,829	3,419,566	3,508,399	6,927,965
1993	1,141,765	18,998	1,160,763	3,871,985	3,400,820	7,272,805
1994	1,080,266	32,101	1,112,367	4,782,120	3,283,390	8,065,510
1995	1,061,239	24,430	1,085,669	5,091,180	3,328,743	8,419,923
1979-1995	24,754,388	497,966	25,252,354	61,246,931	99,650,922	160,897,853

LOGAN

Production	Oil	Condensate	Total Liquids	Assoc. Gas	Natural Gas	Total Gas
1992	1,142,740	20,279	1,163,019	8,513,352	3,219,596	11,732,948
1993	1,105,991	25,259	1,131,250	9,209,315	2,796,171	12,005,486
1994	1,038,656	18,300	1,056,956	8,614,348	2,740,094	11,354,442
1995	1,097,776	17,589	1,115,365	8,200,492	2,317,866	10,518,358
1979-1995	31,541,705	811,789	32,353,494	228,204,986	77,300,812	305,505,798

LOVE

Production	Oil	Condensate	Total Liquids	Assoc. Gas	Natural Gas	Total Gas
1992	771,195	40,636	811,831	1,246,326	2,467,594	3,713,920
1993	735,161	16,490	751,651	1,098,940	2,155,273	3,254,213
1994	667,333	9,372	676,705	797,311	1,828,914	2,626,225
1995	583,703	11,837	595,540	690,890	1,473,876	2,164,766
1979-1995	22,902,809	436,533	23,339,342	24,809,977	49,474,465	74,284,442

MAJOR

Production	Oil	Condensate	Total Liquids	Assoc. Gas	Natural Gas	Total Gas
1992	2,758,565	524,402	3,282,967	33,648,018	45,835,447	79,483,465
1993	3,118,476	449,304	3,567,780	31,470,549	43,296,349	74,766,898
1994	3,537,090	488,201	4,025,291	30,267,852	40,766,152	71,034,004
1995	3,070,722	466,107	3,536,829	27,499,422	38,820,955	66,320,377
1979-1995	60,226,533	10,348,522	70,575,055	652,734,603	777,966,140	1,430,700,743

MARSHALL

Production	Oil	Condensate	Total Liquids	Assoc. Gas	Natural Gas	Total Gas
1992	374,931	24,134	399,065	2,786,396	3,683,748	6,470,144
1993	337,128	14,579	351,707	2,621,372	4,326,609	6,947,981
1994	281,814	13,559	295,373	2,228,864	3,965,853	6,194,717
1995	242,622	11,324	253,946	1,688,991	4,108,839	5,797,830
1979-1995	7,243,338	457,677	7,701,015	38,433,419	75,748,507	114,181,926

Production by County

MAYES							
Production	Oil	Condensate	Total Liquids	Assoc. Gas	Natural Gas	Total Gas	
1992	28,622	0	28,622	0	6	6	
1993	49,202	0	49,202	0	12	12	
1994	38,092	0	38,092	0	37	37	
1995	33,031	0	33,031	0	77	77	
1979-1995	684,653	0	684,653	0	17,233	17,233	

MC CLAIN							
Production	Oil	Condensate	Total Liquids	Assoc. Gas	Natural Gas	Total Gas	
1992	2,350,997	37,455	2,388,452	17,284,467	6,888,845	24,173,312	
1993	2,007,290	31,152	2,038,442	16,653,875	6,678,740	23,332,615	
1994	1,735,732	38,829	1,774,561	15,777,896	6,551,926	22,329,822	
1995	1,560,026	41,631	1,601,657	14,645,927	6,548,441	21,194,368	
1979-1995	50,746,288	770,254	51,516,542	271,820,188	109,731,003	381,551,191	

MC CURTAIN							
Production	Oil	Condensate	Total Liquids	Assoc. Gas	Natural Gas	Total Gas	
1992	0	0	0	0	0	0	
1993	0	0	0	0	0	0	
1994	0	0	0	0	0	0	
1995	0	0	0	0	0	0	
1979-1995	2,305	0	2,305	0	0	0	

MC INTOSH							
Production	Oil	Condensate	Total Liquids	Assoc. Gas	Natural Gas	Total Gas	
1992	2,502	335	2,837	28,517	4,827,688	4,856,205	
1993	1,320	1,929	3,249	17,122	3,517,654	3,534,776	
1994	1,539	2,299	3,838	7,810	3,332,777	3,340,587	
1995	1,338	3,190	4,528	7,184	3,220,614	3,227,798	
1979-1995	60,311	13,714	74,025	982,124	92,841,003	93,823,127	

MURRAY							
Production	Oil	Condensate	Total Liquids	Assoc. Gas	Natural Gas	Total Gas	
1992	1,307,872	13,673	1,321,545	114,622	18,282	132,904	
1993	1,031,465	2,737	1,034,202	110,764	128,270	239,034	
1994	838,247	0	838,247	91,329	30,899	122,228	
1995	823,907	0	823,907	79,714	240	79,954	
1979-1995	25,269,039	103,173	25,372,212	4,252,753	1,971,207	6,223,960	

MUSKOGEE							
Production	Oil	Condensate	Total Liquids	Assoc. Gas	Natural Gas	Total Gas	
1992	175,331	234	175,565	54,550	474,896	529,446	
1993	149,689	313	150,002	90,196	475,481	565,677	
1994	141,492	80	141,572	62,321	463,827	526,148	
1995	118,831	157	118,988	39,361	422,919	462,280	
1979-1995	4,384,181	7,272	4,391,453	2,099,826	14,356,329	16,456,155	

NOBLE							
Production	Oil	Condensate	Total Liquids	Assoc. Gas	Natural Gas	Total Gas	
1992	2,041,447	11,190	2,052,637	4,950,959	1,161,900	6,112,859	
1993	1,705,002	19,362	1,724,364	3,832,881	1,228,126	5,061,007	
1994	1,512,159	17,970	1,530,129	3,415,042	1,031,181	4,446,223	
1995	1,343,271	14,263	1,357,534	3,128,007	791,338	3,919,345	
1979-1995	44,289,625	376,843	44,666,468	100,831,718	25,034,835	125,866,553	

NOWATA							
Production	Oil	Condensate	Total Liquids	Assoc. Gas	Natural Gas	Total Gas	
1992	471,285	0	471,285	99,676	354,826	454,502	
1993	395,587	0	395,587	66,085	342,691	408,776	
1994	329,695	0	329,695	77,248	316,597	393,845	
1995	284,346	0	284,346	107,153	291,432	398,585	
1979-1995	8,214,161	1,077	8,215,238	1,689,046	10,967,675	12,656,721	

OKFUSKEE							
Production	Oil	Condensate	Total Liquids	Assoc. Gas	Natural Gas	Total Gas	
1992	964,045	26,598	990,643	1,657,508	2,246,571	3,904,079	
1993	955,121	28,845	983,966	2,043,091	2,220,736	4,263,827	
1994	890,353	29,030	919,383	1,859,287	2,367,846	4,227,133	
1995	744,224	25,980	770,204	1,640,809	2,101,864	3,742,673	
1979-1995	16,407,419	265,108	16,672,527	23,960,331	70,815,127	94,775,458	

Production by County

OKLAHOMA

Production	Oil	Condensate	Total Liquids	Assoc. Gas	Natural Gas	Total Gas
1992	2,586,654	146,097	2,732,751	15,693,278	11,483,720	27,176,998
1993	2,552,271	140,309	2,692,580	14,189,548	11,012,662	25,202,210
1994	2,692,680	139,944	2,832,624	13,095,062	9,371,889	22,466,951
1995	2,582,379	295,028	2,877,407	11,754,467	9,487,607	21,242,074
1979-1995	49,061,051	2,238,727	51,299,778	226,391,644	148,205,615	374,597,259

OKMULGEE

Production	Oil	Condensate	Total Liquids	Assoc. Gas	Natural Gas	Total Gas
1992	894,894	6,200	901,094	583,313	2,382,743	2,966,056
1993	768,018	4,855	772,873	595,775	2,721,225	3,317,000
1994	728,210	4,846	733,056	577,965	2,152,550	2,730,515
1995	669,582	3,105	672,687	586,408	1,591,438	2,177,846
1979-1995	19,775,295	154,033	19,929,328	17,260,689	80,665,944	97,926,633

OSAGE

Production	Oil	Condensate	Total Liquids	Assoc. Gas	Natural Gas	Total Gas
1992	5,841,573	0	5,841,573	2,450,322	1,875,620	4,325,942
1993	5,313,236	0	5,313,236	2,213,718	1,582,375	3,796,093
1994	5,039,916	81	5,039,997	2,150,950	1,523,867	3,674,817
1995	4,801,971	508	4,802,479	1,833,527	1,603,888	3,437,415
1979-1995	131,378,155	14,532	131,392,687	64,868,512	59,458,661	124,327,173

OTTAWA

Production	Oil	Condensate	Total Liquids	Assoc. Gas	Natural Gas	Total Gas
1992	0	0	0	0	0	0
1993	0	0	0	0	0	0
1994	0	0	0	0	0	0
1995	0	0	0	0	0	0
1979-1995	0	0	0	0	0	0

PAWNEE

Production	Oil	Condensate	Total Liquids	Assoc. Gas	Natural Gas	Total Gas
1992	1,055,251	161	1,055,412	1,949,040	134,246	2,083,286
1993	953,609	1,747	955,356	1,448,301	154,510	1,602,811
1994	852,660	521	853,181	1,159,270	174,178	1,333,448
1995	797,426	2,785	800,211	1,030,479	110,592	1,141,071
1979-1995	29,842,137	18,329	29,860,466	63,871,499	9,041,187	72,912,686

PAYNE

Production	Oil	Condensate	Total Liquids	Assoc. Gas	Natural Gas	Total Gas
1992	1,500,527	4,903	1,505,430	2,441,836	804,186	3,246,022
1993	1,425,013	3,262	1,428,275	2,277,223	663,695	2,940,918
1994	1,382,661	4,067	1,386,728	2,255,796	562,277	2,818,073
1995	1,307,774	5,582	1,313,356	2,243,492	393,762	2,637,254
1979-1995	32,065,593	76,670	32,142,263	55,123,428	18,928,866	74,052,294

PITTSBURG

Production	Oil	Condensate	Total Liquids	Assoc. Gas	Natural Gas	Total Gas
1992	0	1,206	1,206	48,133	95,505,372	95,553,505
1993	142	1,184	1,326	6,514	89,729,185	89,735,699
1994	9,693	672	10,365	0	89,091,174	89,091,174
1995	0	547	548	0	78,676,592	78,676,592
1979-1995	11,582	4,667	16,249	102,710	1,230,708,658	1,230,811,368

PONTOTOC

Production	Oil	Condensate	Total Liquids	Assoc. Gas	Natural Gas	Total Gas
1992	3,443,839	1,182	3,445,021	433,314	194,443	627,757
1993	3,412,654	1,497	3,414,151	342,074	191,351	533,425
1994	3,070,948	155	3,071,103	279,457	337,438	616,895
1995	2,916,407	0	2,916,407	105,088	280,880	385,968
1979-1995	75,679,039	41,237	75,720,276	11,171,992	6,881,008	18,053,000

POTTAWATOMIE

Production	Oil	Condensate	Total Liquids	Assoc. Gas	Natural Gas	Total Gas
1992	2,760,662	3,037	2,763,699	3,732,310	191,305	3,923,615
1993	2,565,826	805	2,566,631	2,462,373	163,914	2,626,287
1994	2,618,680	1,810	2,620,490	1,480,654	169,632	1,650,286
1995	2,497,996	1,771	2,499,767	1,184,615	174,545	1,359,160
1979-1995	61,449,201	69,709	61,518,910	70,730,383	6,783,482	77,513,865

Production by County

PUSHMATAHA						
Production	Oil	Condensate	Total Liquids	Assoc. Gas	Natural Gas	Total Gas
1992	0	0	0	0	0	0
1993	0	0	0	0	0	0
1994	0	0	0	0	0	0
1995	0	0	0	0	0	0
1979-1995	0	0	0	0	44,619	44,619

ROGER MILLS						
Production	Oil	Condensate	Total Liquids	Assoc. Gas	Natural Gas	Total Gas
1992	272,435	789,353	1,061,788	975,932	156,619,872	157,595,804
1993	252,893	958,964	1,211,857	888,306	183,440,927	184,329,233
1994	231,942	997,010	1,228,952	889,665	189,876,779	190,766,444
1995	173,536	879,886	1,053,422	588,353	172,028,264	172,616,617
1979-1995	4,174,563	13,034,606	17,209,169	13,277,489	2,571,902,022	2,585,179,511

ROGERS						
Production	Oil	Condensate	Total Liquids	Assoc. Gas	Natural Gas	Total Gas
1992	94,477	0	94,477	32,898	97,133	130,031
1993	75,239	0	75,239	22,989	131,551	154,540
1994	59,769	268	60,037	27,575	131,144	158,719
1995	53,214	0	53,214	21,826	182,064	203,890
1979-1995	2,357,248	1,018	2,358,266	650,380	5,856,965	6,507,345

SEMINOLE						
Production	Oil	Condensate	Total Liquids	Assoc. Gas	Natural Gas	Total Gas
1992	3,118,266	8,114	3,126,380	1,544,153	1,262,990	2,807,143
1993	2,820,936	7,801	2,828,737	1,330,401	1,023,082	2,353,483
1994	2,475,744	4,449	2,480,193	1,056,674	791,851	1,848,525
1995	2,261,032	6,687	2,267,719	912,154	545,364	1,457,518
1979-1995	65,145,982	137,475	65,283,457	27,580,725	24,014,094	51,594,819

SEQUOYAH						
Production	Oil	Condensate	Total Liquids	Assoc. Gas	Natural Gas	Total Gas
1992	0	0	0	0	8,939,249	8,939,249
1993	0	0	0	0	6,887,792	6,887,792
1994	0	0	0	0	6,977,821	6,977,821
1995	0	0	0	0	6,271,052	6,271,052
1979-1995	0	0	0	0	79,620,132	79,620,132

STEPHENS						
Production	Oil	Condensate	Total Liquids	Assoc. Gas	Natural Gas	Total Gas
1992	8,220,762	221,962	8,442,724	15,786,409	27,372,628	43,159,037
1993	7,709,269	261,414	7,970,683	13,765,371	27,313,871	41,079,242
1994	7,115,035	256,404	7,371,439	17,002,294	31,437,359	48,439,653
1995	7,249,562	331,824	7,581,386	19,669,291	31,072,049	50,741,340
1979-1995	188,743,528	3,482,979	192,226,507	419,611,591	373,840,590	793,452,181

TEXAS						
Production	Oil	Condensate	Total Liquids	Assoc. Gas	Natural Gas	Total Gas
1992	2,309,642	68,284	2,377,926	2,717,927	112,941,966	115,659,893
1993	2,045,746	61,572	2,107,318	2,046,178	117,092,749	119,138,927
1994	1,924,730	49,936	1,974,666	1,372,484	110,550,083	111,922,567
1995	2,049,026	49,026	2,098,052	1,221,639	102,217,202	103,438,841
1979-1995	61,126,792	1,607,975	62,734,767	58,220,849	1,908,998,463	1,967,219,312

TILLMAN						
Production	Oil	Condensate	Total Liquids	Assoc. Gas	Natural Gas	Total Gas
1992	139,819	0	139,819	0	0	0
1993	130,767	0	130,767	0	0	0
1994	95,426	0	95,426	0	0	0
1995	75,089	0	75,089	0	0	0
1979-1995	2,505,407	0	2,505,407	0	0	0

TULSA						
Production	Oil	Condensate	Total Liquids	Assoc. Gas	Natural Gas	Total Gas
1992	580,652	334	580,986	118,384	587,236	705,620
1993	550,198	444	550,642	118,657	501,546	620,203
1994	474,599	146	474,745	278,867	382,625	661,492
1995	436,529	468	436,997	244,873	341,407	586,280
1979-1995	13,028,522	18,438	13,046,960	2,814,660	15,244,995	18,059,655

Production by County

WAGONER

Production	Oil	Condensate	Total Liquids	Assoc. Gas	Natural Gas	Total Gas
1992	169,537	107	169,644	12,227	107,793	120,020
1993	140,836	297	141,133	10,605	63,371	73,976
1994	104,787	293	105,080	0	3,382	3,382
1995	81,436	236	81,672	1,651	213	1,864
1979-1995	3,218,859	49,529	3,268,388	1,175,832	6,135,138	7,310,970

WASHINGTON

Production	Oil	Condensate	Total Liquids	Assoc. Gas	Natural Gas	Total Gas
1992	652,550	0	652,550	55,685	249,823	305,508
1993	524,982	0	524,982	116,126	212,092	328,218
1994	462,867	0	462,867	122,313	352,970	475,283
1995	426,105	70	426,175	221,353	527,319	748,672
1979-1995	12,772,992	775	12,773,767	5,473,754	11,917,036	17,390,790

WASHITA

Production	Oil	Condensate	Total Liquids	Assoc. Gas	Natural Gas	Total Gas
1992	169,486	259,881	429,367	805,638	53,065,472	53,871,110
1993	147,727	287,946	435,673	873,899	56,630,545	57,504,444
1994	129,326	254,238	383,564	709,463	59,227,970	59,937,433
1995	120,652	271,286	391,938	658,381	57,368,680	58,027,061
1979-1995	4,167,195	5,278,913	9,446,108	16,067,012	954,160,303	970,227,315

WOODS

Production	Oil	Condensate	Total Liquids	Assoc. Gas	Natural Gas	Total Gas
1992	471,999	136,248	608,247	4,792,974	26,854,344	31,647,318
1993	654,728	118,711	773,439	4,900,533	24,652,790	29,553,323
1994	852,957	118,372	971,329	4,586,642	23,219,004	27,805,646
1995	970,462	118,235	1,088,697	4,244,769	22,181,287	26,426,056
1979-1995	8,258,079	2,249,340	10,507,419	83,518,232	436,025,931	519,544,163

WOODWARD

Production	Oil	Condensate	Total Liquids	Assoc. Gas	Natural Gas	Total Gas
1992	251,401	161,326	412,727	1,062,537	29,956,637	31,019,174
1993	262,453	145,254	407,707	1,010,713	29,603,615	30,614,328
1994	180,092	138,351	318,443	878,493	28,607,021	29,485,514
1995	116,862	117,847	234,709	954,810	25,675,117	26,629,927
1979-1995	4,686,462	3,142,177	7,828,639	24,501,201	519,763,084	544,264,285

PART 2
Unassigned
Production
by County

PART 2. UNASSIGNED PRODUCTION OF OIL AND GAS BY COUNTY

ADAIR									
YEAR	BBLs IN FIELDS	PCT	BBLs NOT IN FIELDS	PCT	MCF IN FIELDS	PCT	MCF NOT IN FIELDS	PCT	
1992	0	0	0	0	0	0	0	0	0
1993	0	0	0	0	0	0	0	0	0
1994	0	0	0	0	0	0	0	0	0
1995	0	0	0	0	0	0	0	0	0

ALFALFA									
YEAR	BBLs IN FIELDS	PCT	BBLs NOT IN FIELDS	PCT	MCF IN FIELDS	PCT	MCF NOT IN FIELDS	PCT	
1992	1,313,055	98	29,915	2	10,472,373	94	717,735	6	
1993	1,385,295	98	26,224	2	12,712,233	93	976,938	7	
1994	867,121	78	248,076	22	11,824,912	92	974,410	8	
1995	633,366	46	756,181	54	10,193,894	85	1,805,007	15	

ATOKA									
YEAR	BBLs IN FIELDS	PCT	BBLs NOT IN FIELDS	PCT	MCF IN FIELDS	PCT	MCF NOT IN FIELDS	PCT	
1992	1,769	100	0	0	2,838,961	85	484,065	15	
1993	1,036	100	0	0	3,384,899	94	230,716	6	
1994	881	100	0	0	3,113,564	99	21,623	1	
1995	452	100	0	0	2,303,247	99	12,409	1	

BEAVER									
YEAR	BBLs IN FIELDS	PCT	BBLs NOT IN FIELDS	PCT	MCF IN FIELDS	PCT	MCF NOT IN FIELDS	PCT	
1992	1,664,636	91	168,908	9	83,224,008	97	2,270,901	3	
1993	1,471,372	90	170,504	10	78,763,406	97	2,539,550	3	
1994	1,676,144	86	279,179	14	73,748,513	95	3,710,100	5	
1995	1,549,839	84	290,220	16	68,615,417	93	4,843,833	7	

BECKHAM									
YEAR	BBLs IN FIELDS	PCT	BBLs NOT IN FIELDS	PCT	MCF IN FIELDS	PCT	MCF NOT IN FIELDS	PCT	
1992	558,928	95	26,484	5	79,630,653	95	4,333,929	5	
1993	456,383	95	23,225	5	73,942,646	96	3,031,887	4	
1994	472,779	93	33,171	7	71,619,491	96	3,246,107	4	
1995	527,544	95	25,389	5	65,668,102	95	3,267,796	5	

BLAINE									
YEAR	BBLs IN FIELDS	PCT	BBLs NOT IN FIELDS	PCT	MCF IN FIELDS	PCT	MCF NOT IN FIELDS	PCT	
1992	604,547	82	128,464	18	67,317,906	96	3,041,115	4	
1993	508,633	84	98,676	16	64,509,892	97	2,267,476	3	
1994	445,540	90	50,605	10	59,533,585	96	2,338,544	4	
1995	471,753	85	82,031	15	57,122,155	96	2,096,742	4	

BRYAN									
YEAR	BBLs IN FIELDS	PCT	BBLs NOT IN FIELDS	PCT	MCF IN FIELDS	PCT	MCF NOT IN FIELDS	PCT	
1992	80,477	99	436	1	1,945,883	99	24,540	1	
1993	75,856	98	1,336	2	2,318,277	97	75,071	3	
1994	75,899	99	762	1	2,010,069	95	115,803	5	
1995	61,313	99	597	1	1,888,478	98	35,513	2	

CADDO									
YEAR	BBLs IN FIELDS	PCT	BBLs NOT IN FIELDS	PCT	MCF IN FIELDS	PCT	MCF NOT IN FIELDS	PCT	
1992	3,677,525	97	113,465	3	79,264,374	100	19,042	0	
1993	3,781,517	99	25,166	1	87,980,885	99	920,014	1	
1994	3,287,277	99	37,831	1	88,672,861	98	2,208,903	2	
1995	2,790,797	92	237,298	8	91,679,736	99	1,317,307	1	

CANADIAN									
YEAR	BBLs IN FIELDS	PCT	BBLs NOT IN FIELDS	PCT	MCF IN FIELDS	PCT	MCF NOT IN FIELDS	PCT	
1992	1,214,061	99	11,125	1	78,622,297	100	170,576	0	
1993	1,555,093	100	7,551	0	72,730,844	99	385,598	1	
1994	2,017,829	100	7,244	0	67,196,511	99	499,565	1	
1995	1,992,344	100	9,112	0	61,081,051	99	393,151	1	

CARTER									
YEAR	BBLs IN FIELDS	PCT	BBLs NOT IN FIELDS	PCT	MCF IN FIELDS	PCT	MCF NOT IN FIELDS	PCT	
1992	12,581,572	94	758,809	6	15,955,294	77	4,888,110	23	
1993	11,698,385	95	649,554	5	15,571,615	78	4,482,019	22	
1994	11,198,322	95	537,368	5	15,125,930	79	4,073,945	21	
1995	10,941,569	95	545,562	5	14,275,045	82	3,162,680	18	

Unassigned Production by County

CHEROKEE

YEAR	BBLs IN FIELDS	PCT	BBLs NOT IN FIELDS	PCT	MCF IN FIELDS	PCT	MCF NOT IN FIELDS	PCT
1992	0	0	0	0	0	0	0	0
1993	0	0	0	0	0	0	0	0
1994	0	0	0	0	0	0	0	0
1995	0	0	0	0	0	0	0	0

CHOCTAW

YEAR	BBLs IN FIELDS	PCT	BBLs NOT IN FIELDS	PCT	MCF IN FIELDS	PCT	MCF NOT IN FIELDS	PCT
1992	0	0	0	0	0	0	0	0
1993	0	0	0	0	0	0	0	0
1994	0	0	0	0	0	0	0	0
1995	0	0	0	0	0	0	0	0

CIMARRON

YEAR	BBLs IN FIELDS	PCT	BBLs NOT IN FIELDS	PCT	MCF IN FIELDS	PCT	MCF NOT IN FIELDS	PCT
1992	189,352	73	69,712	27	8,295,703	94	549,831	6
1993	206,902	78	58,635	22	6,825,781	94	403,185	6
1994	213,634	79	55,863	21	6,483,537	96	292,453	4
1995	222,001	82	48,224	18	4,994,639	96	210,076	4

CLEVELAND

YEAR	BBLs IN FIELDS	PCT	BBLs NOT IN FIELDS	PCT	MCF IN FIELDS	PCT	MCF NOT IN FIELDS	PCT
1992	1,094,090	83	224,929	17	3,131,739	89	379,047	11
1993	973,519	84	182,732	16	3,106,205	92	254,346	8
1994	872,190	82	186,784	18	3,116,791	94	214,910	6
1995	800,160	80	197,186	20	2,914,591	91	277,145	9

COAL

YEAR	BBLs IN FIELDS	PCT	BBLs NOT IN FIELDS	PCT	MCF IN FIELDS	PCT	MCF NOT IN FIELDS	PCT
1992	147,381	84	27,628	16	4,624,569	85	786,294	15
1993	135,701	83	27,733	17	3,842,975	82	848,518	18
1994	136,990	89	16,882	11	3,832,078	80	930,510	20
1995	126,694	78	36,142	22	3,918,169	87	587,625	13

COMANCHE

YEAR	BBLs IN FIELDS	PCT	BBLs NOT IN FIELDS	PCT	MCF IN FIELDS	PCT	MCF NOT IN FIELDS	PCT
1992	74,646	39	114,543	61	3,592,188	61	2,277,945	39
1993	73,975	33	149,840	67	3,015,689	58	2,148,401	42
1994	73,763	24	235,681	76	2,816,089	53	2,492,724	47
1995	69,394	24	224,519	76	2,683,767	54	2,300,128	46

COTTON

YEAR	BBLs IN FIELDS	PCT	BBLs NOT IN FIELDS	PCT	MCF IN FIELDS	PCT	MCF NOT IN FIELDS	PCT
1992	267,918	89	33,099	11	46,015	81	10,916	19
1993	234,231	84	45,979	16	26,788	92	2,389	8
1994	213,470	84	41,337	16	0	0	0	0
1995	192,890	82	41,977	18	0	0	0	0

CRAIG

YEAR	BBLs IN FIELDS	PCT	BBLs NOT IN FIELDS	PCT	MCF IN FIELDS	PCT	MCF NOT IN FIELDS	PCT
1992	925	31	2,043	69	0	0	0	0
1993	1,412	40	2,117	60	0	0	0	0
1994	1,478	44	1,880	56	0	0	0	0
1995	1,040	37	1,742	63	0	0	0	0

CREEK

YEAR	BBLs IN FIELDS	PCT	BBLs NOT IN FIELDS	PCT	MCF IN FIELDS	PCT	MCF NOT IN FIELDS	PCT
1992	3,724,785	91	364,490	9	3,403,528	75	1,156,463	25
1993	3,338,305	90	374,267	10	3,070,988	72	1,193,933	28
1994	3,060,746	90	334,631	10	2,873,804	73	1,087,684	27
1995	2,901,561	91	289,575	9	2,798,341	74	973,017	26

CUSTER

YEAR	BBLs IN FIELDS	PCT	BBLs NOT IN FIELDS	PCT	MCF IN FIELDS	PCT	MCF NOT IN FIELDS	PCT
1992	1,560,134	98	26,156	2	107,883,100	98	2,256,537	2
1993	1,711,322	97	55,068	3	120,425,045	96	5,322,434	4
1994	1,358,883	96	50,578	4	107,577,830	96	4,888,837	4
1995	1,074,475	96	41,935	4	91,757,415	96	3,566,053	4

Unassigned Production by County

DELAWARE									
YEAR	BBLS IN FIELDS	PCT	BBLS NOT IN FIELDS	PCT	MCF IN FIELDS	PCT	MCF NOT IN FIELDS	PCT	
1992	0	0	0	0	0	0	0	0	0
1993	0	0	0	0	0	0	0	0	0
1994	0	0	0	0	0	0	0	0	0
1995	0	0	0	0	0	0	0	0	0
DEWEY									
YEAR	BBLS IN FIELDS	PCT	BBLS NOT IN FIELDS	PCT	MCF IN FIELDS	PCT	MCF NOT IN FIELDS	PCT	
1992	1,134,534	95	58,921	5	54,244,013	95	2,862,014	5	
1993	919,513	95	51,868	5	48,940,670	95	2,411,107	5	
1994	858,059	95	42,178	5	46,632,738	96	2,060,534	4	
1995	794,078	94	51,177	6	43,187,349	95	2,289,129	5	
ELLIS									
YEAR	BBLS IN FIELDS	PCT	BBLS NOT IN FIELDS	PCT	MCF IN FIELDS	PCT	MCF NOT IN FIELDS	PCT	
1992	424,332	72	162,998	28	29,907,467	95	1,739,294	5	
1993	430,707	81	100,181	19	28,705,864	94	1,685,595	6	
1994	538,789	92	45,031	8	30,491,426	95	1,763,822	5	
1995	669,887	95	33,045	5	31,947,938	95	1,743,651	5	
GARFIELD									
YEAR	BBLS IN FIELDS	PCT	BBLS NOT IN FIELDS	PCT	MCF IN FIELDS	PCT	MCF NOT IN FIELDS	PCT	
1992	1,465,340	94	92,105	6	29,906,375	92	2,634,651	8	
1993	1,348,128	96	54,112	4	27,472,662	95	1,569,073	5	
1994	1,239,659	97	42,298	3	25,360,248	96	1,171,220	4	
1995	998,679	97	34,761	3	23,591,189	94	1,457,707	6	
GARVIN									
YEAR	BBLS IN FIELDS	PCT	BBLS NOT IN FIELDS	PCT	MCF IN FIELDS	PCT	MCF NOT IN FIELDS	PCT	
1992	4,509,473	86	739,553	14	44,963,464	87	6,793,841	13	
1993	4,255,329	86	693,247	14	41,610,834	88	5,745,152	12	
1994	4,052,476	87	600,585	13	39,253,832	90	4,571,185	10	
1995	3,799,014	81	919,946	19	37,198,214	89	4,673,285	11	
GRADY									
YEAR	BBLS IN FIELDS	PCT	BBLS NOT IN FIELDS	PCT	MCF IN FIELDS	PCT	MCF NOT IN FIELDS	PCT	
1992	4,101,461	97	141,729	3	101,127,692	95	5,578,892	5	
1993	4,150,523	96	160,607	4	98,477,461	94	6,186,356	6	
1994	4,083,637	96	182,836	4	104,740,413	93	7,854,337	7	
1995	3,771,806	87	585,934	13	104,092,490	92	9,022,297	8	
GRANT									
YEAR	BBLS IN FIELDS	PCT	BBLS NOT IN FIELDS	PCT	MCF IN FIELDS	PCT	MCF NOT IN FIELDS	PCT	
1992	1,722,918	96	68,230	4	5,608,867	86	950,836	14	
1993	1,933,091	98	37,884	2	4,465,050	82	960,750	18	
1994	1,203,556	97	35,204	3	4,633,535	94	301,047	6	
1995	956,146	97	32,673	3	3,662,798	94	236,520	6	
GREER									
YEAR	BBLS IN FIELDS	PCT	BBLS NOT IN FIELDS	PCT	MCF IN FIELDS	PCT	MCF NOT IN FIELDS	PCT	
1992	8,475	89	1,045	11	186,340	73	67,942	27	
1993	7,825	91	773	9	190,415	80	47,529	20	
1994	7,302	88	956	12	125,729	79	32,513	21	
1995	5,723	90	646	10	138,328	77	41,375	23	
HARMON									
YEAR	BBLS IN FIELDS	PCT	BBLS NOT IN FIELDS	PCT	MCF IN FIELDS	PCT	MCF NOT IN FIELDS	PCT	
1992	23,714	100	0	0	0	0	0	0	
1993	25,024	100	0	0	0	0	0	0	
1994	19,019	100	0	0	0	0	0	0	
1995	15,657	100	0	0	0	0	0	0	
HARPER									
YEAR	BBLS IN FIELDS	PCT	BBLS NOT IN FIELDS	PCT	MCF IN FIELDS	PCT	MCF NOT IN FIELDS	PCT	
1992	270,712	83	55,684	17	47,932,458	83	9,924,812	17	
1993	253,506	84	48,270	16	44,438,608	89	5,307,409	11	
1994	232,995	83	46,218	17	42,231,111	89	5,375,237	11	
1995	221,012	86	37,406	14	40,653,075	89	5,197,749	11	

Unassigned Production by County

HASKELL

YEAR	BBLS IN FIELDS	PCT	BBLS NOT IN FIELDS	PCT	MCF IN FIELDS	PCT	MCF NOT IN FIELDS	PCT
1992	0	0	0	0	38,887,107	97	1,329,103	3
1993	0	0	0	0	31,523,865	98	803,206	2
1994	4,114	46	4,763	54	29,519,406	98	621,699	2
1995	0	0	0	0	33,488,136	98	639,593	2

HUGHES

YEAR	BBLS IN FIELDS	PCT	BBLS NOT IN FIELDS	PCT	MCF IN FIELDS	PCT	MCF NOT IN FIELDS	PCT
1992	622,184	78	172,122	22	10,436,112	81	2,381,201	19
1993	566,228	79	149,074	21	9,404,320	81	2,160,308	19
1994	520,265	79	135,779	21	8,754,265	81	2,086,089	19
1995	488,839	82	106,650	18	7,680,368	79	2,028,454	21

JACKSON

YEAR	BBLS IN FIELDS	PCT	BBLS NOT IN FIELDS	PCT	MCF IN FIELDS	PCT	MCF NOT IN FIELDS	PCT
1992	36,937	89	4,349	11	0	0	0	0
1993	37,263	89	4,622	11	0	0	0	0
1994	52,339	87	7,647	13	0	0	0	0
1995	79,820	79	21,186	21	0	0	0	0

JEFFERSON

YEAR	BBLS IN FIELDS	PCT	BBLS NOT IN FIELDS	PCT	MCF IN FIELDS	PCT	MCF NOT IN FIELDS	PCT
1992	320,402	69	144,377	31	9,164	13	60,083	87
1993	466,679	79	122,208	21	32,607	44	42,112	56
1994	324,548	75	108,025	25	20,727	16	111,500	84
1995	173,557	65	92,395	35	18,403	37	31,959	63

JOHNSTON

YEAR	BBLS IN FIELDS	PCT	BBLS NOT IN FIELDS	PCT	MCF IN FIELDS	PCT	MCF NOT IN FIELDS	PCT
1992	0	0	0	0	3,789	100	0	0
1993	24	100	0	0	4,707	100	0	0
1994	168	100	0	0	7,685	100	0	0
1995	0	0	0	0	4,046	100	0	0

KAY

YEAR	BBLS IN FIELDS	PCT	BBLS NOT IN FIELDS	PCT	MCF IN FIELDS	PCT	MCF NOT IN FIELDS	PCT
1992	1,071,512	83	226,309	17	2,102,796	75	690,435	25
1993	1,063,840	84	199,310	16	2,063,040	77	627,257	23
1994	968,019	85	169,034	15	1,885,500	77	561,231	23
1995	857,795	84	164,166	16	1,424,610	69	626,554	31

KINGFISHER

YEAR	BBLS IN FIELDS	PCT	BBLS NOT IN FIELDS	PCT	MCF IN FIELDS	PCT	MCF NOT IN FIELDS	PCT
1992	2,435,716	99	32,981	1	45,777,027	98	1,024,837	2
1993	2,194,629	99	29,583	1	41,778,227	98	1,018,432	2
1994	2,205,229	99	26,992	1	41,397,368	98	864,826	2
1995	2,285,126	99	27,820	1	42,033,672	98	860,122	2

KIOWA

YEAR	BBLS IN FIELDS	PCT	BBLS NOT IN FIELDS	PCT	MCF IN FIELDS	PCT	MCF NOT IN FIELDS	PCT
1992	30,758	76	9,942	24	391,373	100	0	0
1993	27,619	75	9,035	25	232,936	100	0	0
1994	32,641	71	13,567	29	150,568	100	0	0
1995	31,495	77	9,535	23	86,131	95	4,205	5

LATIMER

YEAR	BBLS IN FIELDS	PCT	BBLS NOT IN FIELDS	PCT	MCF IN FIELDS	PCT	MCF NOT IN FIELDS	PCT
1992	124	27	328	73	206,371,364	97	6,817,143	3
1993	0	0	0	0	202,799,912	98	3,935,794	2
1994	0	0	0	0	172,340,649	98	2,834,310	2
1995	195	53	176	47	148,231,126	98	2,319,357	2

LE FLORE

YEAR	BBLS IN FIELDS	PCT	BBLS NOT IN FIELDS	PCT	MCF IN FIELDS	PCT	MCF NOT IN FIELDS	PCT
1992	0	0	0	0	30,661,213	95	1,454,856	5
1993	0	0	0	0	35,576,226	97	1,046,817	3
1994	0	0	0	0	37,312,183	99	398,686	1
1995	0	0	0	0	32,564,533	97	995,953	3

Unassigned Production by County

LINCOLN									
YEAR	BBLS IN FIELDS	PCT	BBLS NOT IN FIELDS	PCT	MCF IN FIELDS	PCT	MCF NOT IN FIELDS	PCT	
1992	943,104	80	240,725	20	4,253,233	61	2,674,732	39	
1993	944,102	81	216,661	19	4,538,913	62	2,733,892	38	
1994	900,353	81	212,014	19	5,350,935	66	2,714,575	34	
1995	866,997	80	218,672	20	5,694,493	68	2,725,430	32	
LOGAN									
YEAR	BBLS IN FIELDS	PCT	BBLS NOT IN FIELDS	PCT	MCF IN FIELDS	PCT	MCF NOT IN FIELDS	PCT	
1992	962,746	83	200,273	17	8,845,075	75	2,887,873	25	
1993	956,301	85	174,949	15	9,308,583	78	2,696,903	22	
1994	814,348	77	242,608	23	8,431,239	74	2,923,203	26	
1995	860,335	77	255,030	23	7,731,201	74	2,787,157	26	
LOVE									
YEAR	BBLS IN FIELDS	PCT	BBLS NOT IN FIELDS	PCT	MCF IN FIELDS	PCT	MCF NOT IN FIELDS	PCT	
1992	324,250	40	487,581	60	2,923,586	79	790,334	21	
1993	291,804	39	459,847	61	2,063,974	63	1,190,239	37	
1994	253,796	38	422,909	62	1,972,826	75	653,399	25	
1995	227,604	38	367,936	62	1,704,059	79	460,707	21	
MAJOR									
YEAR	BBLS IN FIELDS	PCT	BBLS NOT IN FIELDS	PCT	MCF IN FIELDS	PCT	MCF NOT IN FIELDS	PCT	
1992	2,908,887	89	374,080	11	67,980,734	86	11,502,731	14	
1993	3,221,772	90	346,008	10	65,067,816	87	9,699,082	13	
1994	3,678,090	91	347,201	9	63,550,701	89	7,483,303	11	
1995	3,211,832	91	325,706	9	59,404,142	90	6,922,254	10	
MARSHALL									
YEAR	BBLS IN FIELDS	PCT	BBLS NOT IN FIELDS	PCT	MCF IN FIELDS	PCT	MCF NOT IN FIELDS	PCT	
1992	398,831	100	234	0	6,463,926	100	6,218	0	
1993	347,509	99	4,198	1	6,944,053	100	3,928	0	
1994	292,701	99	2,672	1	6,184,965	100	9,752	0	
1995	252,546	99	1,400	1	5,777,599	100	20,231	0	
MAYES									
YEAR	BBLS IN FIELDS	PCT	BBLS NOT IN FIELDS	PCT	MCF IN FIELDS	PCT	MCF NOT IN FIELDS	PCT	
1992	0	0	28,622	100	0	0	6	100	
1993	0	0	49,202	100	0	0	12	100	
1994	0	0	38,092	100	0	0	37	100	
1995	0	0	33,031	100	0	0	77	100	
MC CURTAIN									
YEAR	BBLS IN FIELDS	PCT	BBLS NOT IN FIELDS	PCT	MCF IN FIELDS	PCT	MCF NOT IN FIELDS	PCT	
1992	0	0	0	0	0	0	0	0	
1993	0	0	0	0	0	0	0	0	
1994	0	0	0	0	0	0	0	0	
1995	0	0	0	0	0	0	0	0	
MC CLAIN									
YEAR	BBLS IN FIELDS	PCT	BBLS NOT IN FIELDS	PCT	MCF IN FIELDS	PCT	MCF NOT IN FIELDS	PCT	
1992	1,751,238	73	637,214	27	19,342,289	80	4,831,023	20	
1993	1,517,237	74	521,205	26	18,666,467	80	4,666,148	20	
1994	1,316,978	74	457,583	26	18,142,485	81	4,187,337	19	
1995	1,191,221	74	410,436	26	17,212,856	81	3,981,512	19	
MC INTOSH									
YEAR	BBLS IN FIELDS	PCT	BBLS NOT IN FIELDS	PCT	MCF IN FIELDS	PCT	MCF NOT IN FIELDS	PCT	
1992	629	22	2,208	78	3,298,114	68	1,558,091	32	
1993	1,970	61	1,279	39	2,379,257	67	1,155,519	33	
1994	2,768	72	1,070	28	2,114,225	63	1,226,362	37	
1995	3,531	78	997	22	2,033,275	63	1,194,523	37	
MURRAY									
YEAR	BBLS IN FIELDS	PCT	BBLS NOT IN FIELDS	PCT	MCF IN FIELDS	PCT	MCF NOT IN FIELDS	PCT	
1992	977,323	74	344,222	26	120,114	90	12,790	10	
1993	767,575	74	266,627	26	199,637	84	39,397	16	
1994	632,898	76	205,349	24	102,217	84	20,011	16	
1995	592,279	72	231,628	28	73,336	92	6,618	8	

Unassigned Production by County

MUSKOGEE

YEAR	BBLS IN FIELDS	PCT	BBLS NOT IN FIELDS	PCT	MCF IN FIELDS	PCT	MCF NOT IN FIELDS	PCT
1992	149,179	85	26,386	15	245,130	46	284,316	54
1993	129,958	87	20,044	13	225,211	40	340,466	60
1994	123,592	87	17,980	13	170,269	32	355,879	68
1995	101,854	86	17,134	14	116,735	25	345,545	75

NOBLE

YEAR	BBLS IN FIELDS	PCT	BBLS NOT IN FIELDS	PCT	MCF IN FIELDS	PCT	MCF NOT IN FIELDS	PCT
1992	1,856,168	90	196,469	10	5,099,421	83	1,013,438	17
1993	1,566,872	91	157,492	9	4,179,840	83	881,167	17
1994	1,393,985	91	136,144	9	3,668,099	82	778,124	18
1995	1,238,310	91	119,224	9	3,085,369	79	833,976	21

NOWATA

YEAR	BBLS IN FIELDS	PCT	BBLS NOT IN FIELDS	PCT	MCF IN FIELDS	PCT	MCF NOT IN FIELDS	PCT
1992	415,040	88	56,245	12	277,743	61	176,759	39
1993	347,653	88	47,934	12	235,043	57	173,733	43
1994	288,051	87	41,644	13	222,155	56	171,690	44
1995	251,100	88	33,246	12	185,554	47	213,031	53

OKFUSKEE

YEAR	BBLS IN FIELDS	PCT	BBLS NOT IN FIELDS	PCT	MCF IN FIELDS	PCT	MCF NOT IN FIELDS	PCT
1992	531,725	54	458,918	46	2,138,025	55	1,766,054	45
1993	554,733	56	429,233	44	2,376,782	56	1,887,045	44
1994	550,335	60	369,048	40	2,346,259	56	1,880,874	44
1995	462,427	60	307,777	40	2,035,169	54	1,707,425	46

OKLAHOMA

YEAR	BBLS IN FIELDS	PCT	BBLS NOT IN FIELDS	PCT	MCF IN FIELDS	PCT	MCF NOT IN FIELDS	PCT
1992	2,356,299	86	376,452	14	23,326,265	86	3,850,733	14
1993	2,413,352	90	279,228	10	21,524,737	85	3,677,473	15
1994	2,522,389	89	310,235	11	18,653,539	83	3,813,412	17
1995	2,389,674	83	481,899	17	16,096,758	76	5,149,637	24

OKMULGEE

YEAR	BBLS IN FIELDS	PCT	BBLS NOT IN FIELDS	PCT	MCF IN FIELDS	PCT	MCF NOT IN FIELDS	PCT
1992	733,643	81	167,451	19	2,070,703	70	895,353	30
1993	632,152	82	140,721	18	2,081,852	63	1,235,148	37
1994	612,124	84	120,932	16	1,960,419	72	770,096	28
1995	563,311	84	109,376	16	1,597,862	73	579,492	27

OSAGE

YEAR	BBLS IN FIELDS	PCT	BBLS NOT IN FIELDS	PCT	MCF IN FIELDS	PCT	MCF NOT IN FIELDS	PCT
1992	5,003,392	86	838,181	14	2,972,941	69	1,353,001	31
1993	4,581,680	86	731,556	14	2,638,584	70	1,157,509	30
1994	4,366,034	87	673,963	13	2,759,605	75	915,212	25
1995	4,096,987	85	705,492	15	2,445,942	71	991,473	29

OTTAWA

YEAR	BBLS IN FIELDS	PCT	BBLS NOT IN FIELDS	PCT	MCF IN FIELDS	PCT	MCF NOT IN FIELDS	PCT
1992	0	0	0	0	0	0	0	0
1993	0	0	0	0	0	0	0	0
1994	0	0	0	0	0	0	0	0
1995	0	0	0	0	0	0	0	0

PAWNEE

YEAR	BBLS IN FIELDS	PCT	BBLS NOT IN FIELDS	PCT	MCF IN FIELDS	PCT	MCF NOT IN FIELDS	PCT
1992	1,002,832	95	52,580	5	1,960,787	94	122,499	6
1993	899,353	94	56,003	6	1,494,538	93	108,273	7
1994	786,159	92	67,022	8	1,241,270	93	92,178	7
1995	740,658	93	59,553	7	974,197	85	166,874	15

PAYNE

YEAR	BBLS IN FIELDS	PCT	BBLS NOT IN FIELDS	PCT	MCF IN FIELDS	PCT	MCF NOT IN FIELDS	PCT
1992	1,353,027	90	152,403	10	2,770,331	85	475,691	15
1993	1,258,981	88	169,294	12	2,444,372	83	496,546	17
1994	1,242,288	90	144,440	10	2,380,497	84	437,576	16
1995	1,146,540	87	166,816	13	2,173,457	82	463,797	18

Unassigned Production by County

PITTSBURG

YEAR	BBLs IN FIELDS	PCT	BBLs NOT IN FIELDS	PCT	MCF IN FIELDS	PCT	MCF NOT IN FIELDS	PCT
1992	233	19	973	81	87,740,633	92	7,812,872	8
1993	119	9	1,207	91	82,763,469	92	6,972,230	8
1994	9,693	94	672	6	83,047,570	93	6,043,604	7
1995	0	0	548	100	73,119,741	93	5,555,815	7

PONTOTOC

YEAR	BBLs IN FIELDS	PCT	BBLs NOT IN FIELDS	PCT	MCF IN FIELDS	PCT	MCF NOT IN FIELDS	PCT
1992	3,420,686	99	24,335	1	582,356	93	45,401	7
1993	3,389,520	99	24,631	1	496,517	93	36,908	7
1994	3,044,893	99	26,210	1	542,559	88	74,336	12
1995	2,891,298	99	25,109	1	369,744	96	16,224	4

POTTAWATOMIE

YEAR	BBLs IN FIELDS	PCT	BBLs NOT IN FIELDS	PCT	MCF IN FIELDS	PCT	MCF NOT IN FIELDS	PCT
1992	2,381,953	86	381,746	14	3,309,125	84	614,490	16
1993	2,270,311	88	296,320	12	2,173,339	83	452,948	17
1994	2,394,281	91	226,209	9	1,319,076	80	331,210	20
1995	2,280,680	91	219,087	9	1,018,516	75	340,644	25

PUSHMATAHA

YEAR	BBLs IN FIELDS	PCT	BBLs NOT IN FIELDS	PCT	MCF IN FIELDS	PCT	MCF NOT IN FIELDS	PCT
1992	0	0	0	0	0	0	0	0
1993	0	0	0	0	0	0	0	0
1994	0	0	0	0	0	0	0	0
1995	0	0	0	0	0	0	0	0

ROGER MILLS

YEAR	BBLs IN FIELDS	PCT	BBLs NOT IN FIELDS	PCT	MCF IN FIELDS	PCT	MCF NOT IN FIELDS	PCT
1992	919,343	87	142,445	13	145,025,039	92	12,570,765	8
1993	1,076,153	89	135,704	11	171,608,563	93	12,720,670	7
1994	1,127,008	92	101,944	8	175,084,517	92	15,681,927	8
1995	968,337	92	85,085	8	162,336,404	94	10,280,213	6

ROGERS

YEAR	BBLs IN FIELDS	PCT	BBLs NOT IN FIELDS	PCT	MCF IN FIELDS	PCT	MCF NOT IN FIELDS	PCT
1992	50,861	54	43,616	46	17,587	14	112,444	86
1993	42,523	57	32,716	43	31,766	21	122,774	79
1994	32,303	54	27,734	46	47,342	30	111,377	70
1995	32,059	60	21,155	40	136,212	67	67,678	33

SEMINOLE

YEAR	BBLs IN FIELDS	PCT	BBLs NOT IN FIELDS	PCT	MCF IN FIELDS	PCT	MCF NOT IN FIELDS	PCT
1992	2,695,537	86	430,843	14	1,922,531	68	884,612	32
1993	2,455,016	87	373,721	13	1,594,555	68	758,928	32
1994	2,162,337	87	317,856	13	1,354,997	73	493,528	27
1995	1,984,015	88	283,374	12	1,074,937	74	382,581	26

SEQUOYAH

YEAR	BBLs IN FIELDS	PCT	BBLs NOT IN FIELDS	PCT	MCF IN FIELDS	PCT	MCF NOT IN FIELDS	PCT
1992	0	0	0	0	7,683,729	86	1,255,520	14
1993	0	0	0	0	5,930,082	86	957,710	14
1994	0	0	0	0	6,526,988	94	450,833	6
1995	0	0	0	0	5,957,069	95	313,983	5

STEPHENS

YEAR	BBLs IN FIELDS	PCT	BBLs NOT IN FIELDS	PCT	MCF IN FIELDS	PCT	MCF NOT IN FIELDS	PCT
1992	7,918,151	94	524,573	6	33,347,361	77	9,811,676	23
1993	7,525,679	94	445,004	6	31,746,301	77	9,332,941	23
1994	6,991,867	95	379,572	5	39,522,029	82	8,917,624	18
1995	7,188,397	95	392,989	5	40,574,414	80	10,131,758	20

TEXAS

YEAR	BBLs IN FIELDS	PCT	BBLs NOT IN FIELDS	PCT	MCF IN FIELDS	PCT	MCF NOT IN FIELDS	PCT
1992	2,295,599	97	82,327	3	108,983,509	94	6,676,384	6
1993	2,042,078	97	65,240	3	113,358,205	95	5,780,722	5
1994	1,907,175	97	67,491	3	105,507,648	94	6,414,919	6
1995	2,023,852	96	74,200	4	96,515,135	93	6,900,165	7

Unassigned Production by County

TILLMAN

YEAR	BBLs IN FIELDS	PCT	BBLs NOT IN FIELDS	PCT	MCF IN FIELDS	PCT	MCF NOT IN FIELDS	PCT
1992	78,414	56	61,405	44	0	0	0	0
1993	77,288	59	53,479	41	0	0	0	0
1994	50,159	53	45,267	47	0	0	0	0
1995	35,142	47	39,947	53	0	0	0	0

TULSA

YEAR	BBLs IN FIELDS	PCT	BBLs NOT IN FIELDS	PCT	MCF IN FIELDS	PCT	MCF NOT IN FIELDS	PCT
1992	534,325	92	46,661	8	549,655	78	155,965	22
1993	497,129	90	53,513	10	481,209	78	138,994	22
1994	432,313	91	42,432	9	434,963	66	226,529	34
1995	404,636	93	32,361	7	394,673	67	191,607	33

WAGONER

YEAR	BBLs IN FIELDS	PCT	BBLs NOT IN FIELDS	PCT	MCF IN FIELDS	PCT	MCF NOT IN FIELDS	PCT
1992	89,230	53	80,414	47	73,449	61	46,571	39
1993	72,978	52	68,155	48	38,442	52	35,534	48
1994	48,206	46	56,874	54	2,351	70	1,031	30
1995	32,348	40	49,324	60	1,651	89	213	11

WASHINGTON

YEAR	BBLs IN FIELDS	PCT	BBLs NOT IN FIELDS	PCT	MCF IN FIELDS	PCT	MCF NOT IN FIELDS	PCT
1992	615,150	94	37,400	6	96,519	32	208,989	68
1993	494,779	94	30,203	6	179,106	55	149,112	45
1994	431,866	93	31,001	7	260,696	55	214,587	45
1995	402,183	94	23,992	6	376,825	50	371,847	50

WASHITA

YEAR	BBLs IN FIELDS	PCT	BBLs NOT IN FIELDS	PCT	MCF IN FIELDS	PCT	MCF NOT IN FIELDS	PCT
1992	419,073	98	10,294	2	53,055,064	98	816,046	2
1993	413,868	95	21,805	5	54,615,459	95	2,888,985	5
1994	356,115	93	27,449	7	53,575,938	89	6,361,495	11
1995	372,966	95	18,972	5	54,162,751	93	3,864,310	7

WOODS

YEAR	BBLs IN FIELDS	PCT	BBLs NOT IN FIELDS	PCT	MCF IN FIELDS	PCT	MCF NOT IN FIELDS	PCT
1992	596,640	98	11,607	2	30,396,219	96	1,251,099	4
1993	763,189	99	10,250	1	28,235,843	96	1,317,480	4
1994	961,000	99	10,507	1	26,185,457	94	1,620,189	6
1995	1,068,967	98	19,730	2	23,736,438	90	2,689,618	10

WOODWARD

YEAR	BBLs IN FIELDS	PCT	BBLs NOT IN FIELDS	PCT	MCF IN FIELDS	PCT	MCF NOT IN FIELDS	PCT
1992	394,586	96	18,141	4	29,169,966	94	1,849,208	6
1993	377,440	93	30,267	7	29,139,455	95	1,474,873	5
1994	274,486	86	43,957	14	28,156,964	95	1,328,550	5
1995	202,279	86	32,430	14	24,876,479	93	1,753,448	7

PART 3
Production
by Field

PART 3. PRODUCTION OF OIL AND GAS BY FIELD

ABELL NORTH - 001745				ONC Dates: Named - 1967, Last Update in 1991		
Counties -	LOGAN			Estimated Total Acres -		360
Production	Oil	Condensate	Total Liquids	Assoc. Gas	Natural Gas	Total Gas
1992	373	0	373	1,158	0	1,158
1993	751	0	751	457	0	457
1994	671	0	671	213	0	213
1995	173	0	173	0	0	0
1979-1995	49,442	0	49,442	186,538	0	186,538
ABELL WEST - 001869				ONC Dates: Named - 1962, Last Update in 1991		
Counties -	LOGAN			Estimated Total Acres -		280
Production	Oil	Condensate	Total Liquids	Assoc. Gas	Natural Gas	Total Gas
1992	715	0	715	0	0	0
1993	494	0	494	0	0	0
1994	621	0	621	0	0	0
1995	491	0	491	0	0	0
1979-1995	32,853	0	32,853	49,995	0	49,995
ADA DISTRICT - 002892				ONC Dates: Named - 1946, Last Update in 1988		
Counties -	PONTOTOC			Estimated Total Acres -		520
Production	Oil	Condensate	Total Liquids	Assoc. Gas	Natural Gas	Total Gas
1992	0	0	0	0	0	0
1993	0	0	0	0	0	0
1994	0	0	0	0	0	0
1995	0	0	0	0	0	0
1979-1995	0	0	0	0	224,108	224,108
ADA DISTRICT EAST - 002923				ONC Dates: Named - (NA), Last Update in 1988		
Counties -	PONTOTOC			Estimated Total Acres -		1,080
Production	Oil	Condensate	Total Liquids	Assoc. Gas	Natural Gas	Total Gas
1992	4,486	0	4,486	0	0	0
1993	4,173	0	4,173	0	0	0
1994	4,637	0	4,637	625	0	625
1995	4,519	0	4,519	0	0	0
1979-1995	161,461	0	161,461	625	3,664	4,289
ADA NORTH - 003016				ONC Dates: Named - 1916, Last Update in 1988		
Counties -	PONTOTOC			Estimated Total Acres -		640
Production	Oil	Condensate	Total Liquids	Assoc. Gas	Natural Gas	Total Gas
1992	0	0	0	0	1,160	1,160
1993	0	0	0	0	353	353
1994	0	0	0	0	710	710
1995	0	0	0	0	1,380	1,380
1979-1995	4,162	0	4,162	41,249	52,847	94,096
ADA SOUTH - 008378				ONC Dates: Named - 1984, Last Update in 1984		
Counties -	PONTOTOC			Estimated Total Acres -		40
Production	Oil	Condensate	Total Liquids	Assoc. Gas	Natural Gas	Total Gas
1992	159	0	159	0	0	0
1993	0	0	0	0	0	0
1994	159	0	159	0	0	0
1995	0	0	0	0	0	0
1979-1995	4,896	0	4,896	0	0	0
ADA SW - 003047				ONC Dates: Named - 1954, Last Update in 1988		
Counties -	PONTOTOC			Estimated Total Acres -		40
Production	Oil	Condensate	Total Liquids	Assoc. Gas	Natural Gas	Total Gas
1992	0	0	0	0	0	0
1993	0	0	0	0	0	0
1994	907	0	907	0	0	0
1995	609	0	609	0	0	0
1979-1995	1,516	0	1,516	0	0	0
ADAIR - 003109				ONC Dates: Named - 1911, Last Update in 1941		
Counties -	NOWATA			Estimated Total Acres -		2,560
Production	Oil	Condensate	Total Liquids	Assoc. Gas	Natural Gas	Total Gas
1992	2,354	0	2,354	0	0	0
1993	1,221	0	1,221	0	0	0
1994	608	0	608	0	0	0
1995	675	0	675	0	0	0
1979-1995	84,327	56	84,383	112	54,618	54,730

Production by Field

ADAMS DISTRICT - 003481				ONC Dates: Named - 1946, Last Update in 1995			
Counties - HUGHES			Estimated Total Acres - 3,400				
Production	Oil	Condensate	Total Liquids	Assoc. Gas	Natural Gas	Total Gas	
1992	8,918	0	8,918	7,294	54,268	61,562	
1993	8,550	0	8,550	2,834	53,171	56,005	
1994	5,772	0	5,772	446	64,083	64,529	
1995	6,405	167	6,572	12,301	33,266	45,567	
1979-1995	269,849	2,273	272,122	1,532,243	1,196,131	2,728,374	
ADAMSON NE - 003702				ONC Dates: Named - 1975, Last Update in 1975			
Counties - PITTSBURG			Estimated Total Acres - 160				
Production	Oil	Condensate	Total Liquids	Assoc. Gas	Natural Gas	Total Gas	
1992	0	0	0	0	0	0	
1993	0	0	0	0	0	0	
1994	0	0	0	0	0	0	
1995	0	0	0	0	0	0	
1979-1995	0	0	0	0	0	0	
AGRA - 005062				ONC Dates: Named - 1919, Last Update in 1946			
Counties - LINCOLN			Estimated Total Acres - 280				
Production	Oil	Condensate	Total Liquids	Assoc. Gas	Natural Gas	Total Gas	
1992	0	0	0	0	0	0	
1993	0	0	0	0	0	0	
1994	0	0	0	0	0	0	
1995	0	0	0	0	0	0	
1979-1995	0	0	0	0	0	0	
AGRA NORTH - 005124				ONC Dates: Named - 1940, Last Update in 1984			
Counties - LINCOLN, PAYNE			Estimated Total Acres - 3,720				
Production	Oil	Condensate	Total Liquids	Assoc. Gas	Natural Gas	Total Gas	
1992	3,938	0	3,938	21,248	7,650	28,898	
1993	2,185	0	2,185	24,648	5,122	29,770	
1994	1,829	0	1,829	19,793	7,673	27,466	
1995	1,651	0	1,651	9,845	8,663	18,508	
1979-1995	91,924	0	91,924	143,626	1,731,789	1,875,415	
AGRA NW - 005155				ONC Dates: Named - 1930, Last Update in 1996			
Counties - LINCOLN			Estimated Total Acres - 800				
Production	Oil	Condensate	Total Liquids	Assoc. Gas	Natural Gas	Total Gas	
1992	1,264	0	1,264	5,278	0	5,278	
1993	1,653	0	1,653	1,690	1,452	3,142	
1994	1,574	0	1,574	5,632	0	5,632	
1995	1,325	0	1,325	2,050	0	2,050	
1979-1995	78,047	0	78,047	246,154	620,606	866,760	
AGRA SOUTH - 005164				ONC Dates: Named - 1978, Last Update in 1978			
Counties - LINCOLN			Estimated Total Acres - 40				
Production	Oil	Condensate	Total Liquids	Assoc. Gas	Natural Gas	Total Gas	
1992	0	0	0	0	0	0	
1993	0	0	0	0	0	0	
1994	0	0	0	0	0	0	
1995	0	0	0	0	0	0	
1979-1995	1,726	0	1,726	0	0	0	
AGRA WEST - 005186				ONC Dates: Named - 1927, Last Update in 1996			
Counties - LINCOLN, PAYNE			Estimated Total Acres - 2,320				
Production	Oil	Condensate	Total Liquids	Assoc. Gas	Natural Gas	Total Gas	
1992	13,073	0	13,073	5,967	0	5,967	
1993	12,502	0	12,502	3,994	4,142	8,136	
1994	11,334	0	11,334	3	908	911	
1995	10,674	0	10,674	0	2,859	2,859	
1979-1995	398,111	0	398,111	520,354	36,104	556,458	
ALABAMA - 006302				ONC Dates: Named - 1917, Last Update in 1957			
Counties - HUGHES, OKFUSKEE			Estimated Total Acres - 1,160				
Production	Oil	Condensate	Total Liquids	Assoc. Gas	Natural Gas	Total Gas	
1992	24,939	229	25,168	28,364	42,085	70,449	
1993	18,942	162	19,104	13,558	23,725	37,283	
1994	15,884	0	15,884	0	14,411	14,411	
1995	13,851	727	14,578	0	9,905	9,905	
1979-1995	1,006,145	3,678	1,009,823	719,097	983,465	1,702,562	

Production by Field

ALABAMA EAST - 006395				ONC Dates: Named - 1947, Last Update in 1947			
Counties -	HUGHES			Estimated Total Acres -			160
Production	Oil	Condensate	Total Liquids	Assoc. Gas	Natural Gas	Total Gas	
1992	0	0	0	0	8,732	8,732	
1993	0	0	0	0	7,955	7,955	
1994	0	0	0	0	8,243	8,243	
1995	0	0	0	0	8,510	8,510	
1979-1995	0	0	0	0	152,099	152,099	
ALABAMA MIDDLE - 006426				ONC Dates: Named - 1956, Last Update in 1957			
Counties -	HUGHES			Estimated Total Acres -			160
Production	Oil	Condensate	Total Liquids	Assoc. Gas	Natural Gas	Total Gas	
1992	0	0	0	0	5,312	5,312	
1993	0	0	0	0	8,516	8,516	
1994	0	0	0	0	8,053	8,053	
1995	0	0	0	0	20,205	20,205	
1979-1995	0	0	0	0	48,954	48,954	
ALABAMA SE - 006488				ONC Dates: Named - 1941, Last Update in 1947			
Counties -	HUGHES			Estimated Total Acres -			160
Production	Oil	Condensate	Total Liquids	Assoc. Gas	Natural Gas	Total Gas	
1992	0	0	0	0	0	0	
1993	0	0	0	0	0	0	
1994	0	0	0	0	0	0	
1995	0	0	0	0	0	0	
1979-1995	0	0	0	0	0	0	
ALABAMA SOUTH - 006519				ONC Dates: Named - 1959, Last Update in 1992			
Counties -	HUGHES			Estimated Total Acres -			840
Production	Oil	Condensate	Total Liquids	Assoc. Gas	Natural Gas	Total Gas	
1992	0	0	0	0	342,805	342,805	
1993	0	0	0	0	150,471	150,471	
1994	0	0	0	0	182,205	182,205	
1995	0	0	0	0	152,961	152,961	
1979-1995	0	0	0	205,255	1,681,257	1,886,512	
ALABAMA SW - 006550				ONC Dates: Named - 1948, Last Update in 1957			
Counties -	HUGHES			Estimated Total Acres -			320
Production	Oil	Condensate	Total Liquids	Assoc. Gas	Natural Gas	Total Gas	
1992	876	0	876	0	0	0	
1993	521	0	521	0	3,096	3,096	
1994	0	0	0	0	5,460	5,460	
1995	163	0	163	0	8,142	8,142	
1979-1995	26,098	0	26,098	0	23,928	23,928	
ALABAMA WEST - 006581				ONC Dates: Named - 1946, Last Update in 1957			
Counties -	OKFUSKEE			Estimated Total Acres -			200
Production	Oil	Condensate	Total Liquids	Assoc. Gas	Natural Gas	Total Gas	
1992	2,910	0	2,910	0	0	0	
1993	1,171	0	1,171	0	0	0	
1994	258	0	258	0	0	0	
1995	321	0	321	0	0	0	
1979-1995	43,663	0	43,663	0	74,530	74,530	
ALAMO - 006736				ONC Dates: Named - 1957, Last Update in 1961			
Counties -	CLEVELAND			Estimated Total Acres -			320
Production	Oil	Condensate	Total Liquids	Assoc. Gas	Natural Gas	Total Gas	
1992	7,478	0	7,478	0	0	0	
1993	6,682	0	6,682	0	0	0	
1994	6,550	0	6,550	0	0	0	
1995	5,769	0	5,769	0	0	0	
1979-1995	241,340	0	241,340	0	0	0	
ALAMO EAST - 006798				ONC Dates: Named - 1958, Last Update in 1981			
Counties -	CLEVELAND			Estimated Total Acres -			80
Production	Oil	Condensate	Total Liquids	Assoc. Gas	Natural Gas	Total Gas	
1992	0	0	0	0	0	0	
1993	0	0	0	0	0	0	
1994	0	0	0	0	0	0	
1995	0	0	0	0	0	0	
1979-1995	2,136	0	2,136	0	0	0	

Production by Field

ALAMO NW - 006829				ONC Dates: Named - 1971, Last Update in 1981			
Counties -	CLEVELAND			Estimated Total Acres -			120
Production	Oil	Condensate	Total Liquids	Assoc. Gas	Natural Gas	Total Gas	
1992	4,784	0	4,784	40,431	0	40,431	
1993	4,868	0	4,868	30,514	0	30,514	
1994	3,806	0	3,806	13,145	0	13,145	
1995	3,598	0	3,598	24,071	0	24,071	
1979-1995	105,130	0	105,130	394,173	20	394,193	
ALAMO SE - 006860				ONC Dates: Named - 1962, Last Update in 1981			
Counties -	CLEVELAND			Estimated Total Acres -			80
Production	Oil	Condensate	Total Liquids	Assoc. Gas	Natural Gas	Total Gas	
1992	3,699	0	3,699	0	0	0	
1993	6,828	0	6,828	0	0	0	
1994	3,289	0	3,289	0	0	0	
1995	2,257	0	2,257	0	0	0	
1979-1995	76,310	0	76,310	0	0	0	
ALAMO SOUTH - 006891				ONC Dates: Named - 1967, Last Update in 1967			
Counties -	CLEVELAND			Estimated Total Acres -			40
Production	Oil	Condensate	Total Liquids	Assoc. Gas	Natural Gas	Total Gas	
1992	1,053	0	1,053	0	0	0	
1993	1,027	0	1,027	0	0	0	
1994	1,057	0	1,057	0	0	0	
1995	274	0	274	0	0	0	
1979-1995	23,678	0	23,678	0	0	0	
ALAMO SW - 006894				ONC Dates: Named - 1987, Last Update in 1988			
Counties -	CLEVELAND			Estimated Total Acres -			40
Production	Oil	Condensate	Total Liquids	Assoc. Gas	Natural Gas	Total Gas	
1992	0	0	0	0	0	0	
1993	0	0	0	0	0	0	
1994	0	0	0	0	0	0	
1995	0	0	0	0	0	0	
1979-1995	0	0	0	0	0	0	
ALAMO WEST - 006922				ONC Dates: Named - 1969, Last Update in 1981			
Counties -	CLEVELAND			Estimated Total Acres -			520
Production	Oil	Condensate	Total Liquids	Assoc. Gas	Natural Gas	Total Gas	
1992	3,448	0	3,448	15,375	0	15,375	
1993	3,045	0	3,045	11,126	0	11,126	
1994	3,268	0	3,268	7,473	2,131	9,604	
1995	2,935	0	2,935	20,489	8,106	28,595	
1979-1995	100,259	442	100,701	301,012	339,158	640,170	
ALDEN - 008441				ONC Dates: Named - 1970, Last Update in 1986			
Counties -	CADDO			Estimated Total Acres -			1,240
Production	Oil	Condensate	Total Liquids	Assoc. Gas	Natural Gas	Total Gas	
1992	0	0	0	0	0	0	
1993	0	0	0	0	0	0	
1994	0	0	0	0	0	0	
1995	0	0	0	0	0	0	
1979-1995	20,302	0	20,302	0	0	0	
ALDEN NE - 008565				ONC Dates: Named - 1956, Last Update in 1986			
Counties -	CADDO			Estimated Total Acres -			840
Production	Oil	Condensate	Total Liquids	Assoc. Gas	Natural Gas	Total Gas	
1992	61,402	4,661	66,063	83,583	218,360	301,943	
1993	120,875	3,169	124,044	215,236	328,971	544,207	
1994	78,359	712	79,071	238,949	241,528	480,477	
1995	49,008	689	49,697	205,342	210,779	416,121	
1979-1995	1,080,117	97,902	1,178,019	1,662,222	2,674,283	4,336,505	
ALDEN NORTH - 008596				ONC Dates: Named - 1970, Last Update in 1970			
Counties -	CADDO			Estimated Total Acres -			40
Production	Oil	Condensate	Total Liquids	Assoc. Gas	Natural Gas	Total Gas	
1992	0	0	0	0	0	0	
1993	0	0	0	0	0	0	
1994	0	0	0	0	0	0	
1995	0	0	0	0	0	0	
1979-1995	0	0	0	0	0	0	

Production by Field

ALEDO - 009030			ONC Dates: Named - 1967, Last Update in 1990				
Counties -	CUSTER, DEWEY		Estimated Total Acres - 10,240				
Production	Oil	Condensate	Total Liquids	Assoc. Gas	Natural Gas	Total Gas	
1992	18,824	11,732	30,556	521,018	3,689,120	4,210,138	
1993	19,300	11,051	30,351	364,304	4,449,210	4,813,514	
1994	18,106	11,111	29,217	272,333	4,570,433	4,842,766	
1995	15,228	8,827	24,055	239,016	3,848,907	4,087,923	
1979-1995	444,552	255,919	700,471	9,838,410	88,390,049	98,228,459	
ALEDO SE - 009102			ONC Dates: Named - 1975, Last Update in 1984				
Counties -	CUSTER		Estimated Total Acres - 5,120				
Production	Oil	Condensate	Total Liquids	Assoc. Gas	Natural Gas	Total Gas	
1992	3,140	180	3,320	0	399,540	399,540	
1993	2,907	721	3,628	0	413,538	413,538	
1994	2,860	352	3,212	0	314,026	314,026	
1995	2,799	1,248	4,047	0	222,618	222,618	
1979-1995	82,324	28,930	111,254	0	8,681,579	8,681,579	
ALEDO SOUTH - 009112			ONC Dates: Named - 1978, Last Update in 1990				
Counties -	CUSTER		Estimated Total Acres - 2,560				
Production	Oil	Condensate	Total Liquids	Assoc. Gas	Natural Gas	Total Gas	
1992	0	2,489	2,489	0	34,885	34,885	
1993	0	1,223	1,223	122	50,606	50,728	
1994	0	952	952	0	38,054	38,054	
1995	0	732	732	0	15,503	15,503	
1979-1995	576	31,950	32,526	6,365	590,580	596,945	
ALEDO SW - 009123			ONC Dates: Named - 1972, Last Update in 1990				
Counties -	CUSTER		Estimated Total Acres - 3,200				
Production	Oil	Condensate	Total Liquids	Assoc. Gas	Natural Gas	Total Gas	
1992	3,982	779	4,761	228,314	2,670	230,984	
1993	2,691	930	3,621	152,241	2,785	155,026	
1994	1,887	343	2,230	95,512	1,408	96,920	
1995	2,222	373	2,595	57,557	6,895	64,452	
1979-1995	162,051	21,615	183,666	4,478,298	89,995	4,568,293	
ALEDO WEST - 009128			ONC Dates: Named - 1975, Last Update in 1979				
Counties -	DEWEY		Estimated Total Acres - 640				
Production	Oil	Condensate	Total Liquids	Assoc. Gas	Natural Gas	Total Gas	
1992	6,589	0	6,589	46,038	0	46,038	
1993	5,667	0	5,667	45,369	0	45,369	
1994	5,298	0	5,298	32,558	0	32,558	
1995	4,454	0	4,454	34,597	0	34,597	
1979-1995	104,541	0	104,541	704,178	0	704,178	
ALEX NW - 009340			ONC Dates: Named - 1965, Last Update in 1991				
Counties -	GRADY		Estimated Total Acres - 13,440				
Production	Oil	Condensate	Total Liquids	Assoc. Gas	Natural Gas	Total Gas	
1992	7,779	13,441	21,220	61,852	1,001,565	1,063,417	
1993	5,351	13,296	18,647	33,904	1,053,347	1,087,251	
1994	13,782	11,853	25,635	117,201	940,491	1,057,692	
1995	17,832	10,437	28,269	186,575	735,581	922,156	
1979-1995	447,976	488,626	936,602	2,351,787	23,544,528	25,896,315	
ALKO - 010828			ONC Dates: Named - 1950, Last Update in 1950				
Counties -	OSAGE		Estimated Total Acres - 40				
Production	Oil	Condensate	Total Liquids	Assoc. Gas	Natural Gas	Total Gas	
1992	805	0	805	0	0	0	
1993	642	0	642	0	0	0	
1994	960	0	960	0	0	0	
1995	277	0	277	0	0	0	
1979-1995	13,807	0	13,807	0	0	0	
ALLEN DISTRICT - 011231			ONC Dates: Named - 1947, Last Update in 1994				
Counties -	HUGHES, PONTOTOC, SEMINOLE		Estimated Total Acres - 41,280				
Production	Oil	Condensate	Total Liquids	Assoc. Gas	Natural Gas	Total Gas	
1992	1,009,824	1,635	1,011,459	50,235	88,034	138,269	
1993	967,636	3,238	970,874	60,703	55,760	116,463	
1994	884,197	613	884,810	47,699	171,335	219,034	
1995	853,534	0	853,534	59,253	125,190	184,443	
1979-1995	24,195,246	16,103	24,211,349	1,901,357	3,872,855	5,774,212	

Production by Field

ALLEN NW - 011448				ONC Dates: Named - 1956, Last Update in 1957			
Counties -	HUGHES			Estimated Total Acres -			40
Production	Oil	Condensate	Total Liquids	Assoc. Gas	Natural Gas	Total Gas	
1992	0	0	0	0	0	0	
1993	0	0	0	0	0	0	
1994	0	0	0	0	0	0	
1995	0	0	0	0	0	0	
1979-1995	0	0	0	0	0	0	
ALLUWE - 012254				ONC Dates: Named - 1904, Last Update in 1978			
Counties -	NOWATA			Estimated Total Acres -			17,920
Production	Oil	Condensate	Total Liquids	Assoc. Gas	Natural Gas	Total Gas	
1992	6,056	0	6,056	0	0	0	
1993	4,518	0	4,518	0	0	0	
1994	3,647	0	3,647	0	0	0	
1995	3,232	0	3,232	0	0	0	
1979-1995	275,702	0	275,702	0	0	0	
ALMEDA - 012657				ONC Dates: Named - 1918, Last Update in 1941			
Counties -	OSAGE			Estimated Total Acres -			4,000
Production	Oil	Condensate	Total Liquids	Assoc. Gas	Natural Gas	Total Gas	
1992	2,892	0	2,892	1,065	6,706	7,771	
1993	5,341	0	5,341	0	2,518	2,518	
1994	5,568	0	5,568	0	114	114	
1995	6,563	0	6,563	0	0	0	
1979-1995	138,459	0	138,459	270,868	384,563	655,431	
ALPHA - 012936				ONC Dates: Named - 1969, Last Update in 1982			
Counties -	KINGFISHER			Estimated Total Acres -			120
Production	Oil	Condensate	Total Liquids	Assoc. Gas	Natural Gas	Total Gas	
1992	874	0	874	7,820	0	7,820	
1993	363	0	363	3,100	0	3,100	
1994	863	0	863	4,387	0	4,387	
1995	180	0	180	1,554	0	1,554	
1979-1995	34,160	0	34,160	171,693	109,276	280,969	
ALPHA SE - 012967				ONC Dates: Named - 1970, Last Update in 1995			
Counties -	KINGFISHER			Estimated Total Acres -			4,080
Production	Oil	Condensate	Total Liquids	Assoc. Gas	Natural Gas	Total Gas	
1992	16,684	1,788	18,472	677,371	85,149	762,520	
1993	16,879	1,076	17,955	611,868	67,364	679,232	
1994	15,098	1,275	16,373	585,859	55,811	641,670	
1995	12,531	562	13,093	532,724	38,262	570,986	
1979-1995	734,130	68,376	802,506	14,291,450	1,383,516	15,674,966	
ALSUMA DISTRICT - 013153				ONC Dates: Named - 1958, Last Update in 1958			
Counties -	ROGERS, TULSA, WAGONER			Estimated Total Acres -			4,880
Production	Oil	Condensate	Total Liquids	Assoc. Gas	Natural Gas	Total Gas	
1992	198	0	198	0	0	0	
1993	0	0	0	0	0	0	
1994	0	0	0	0	0	0	
1995	0	0	0	0	0	0	
1979-1995	13,370	0	13,370	0	0	0	
ALTONA - 013928				ONC Dates: Named - 1964, Last Update in 1995			
Counties -	KINGFISHER, BLAINE			Estimated Total Acres -			46,880
Production	Oil	Condensate	Total Liquids	Assoc. Gas	Natural Gas	Total Gas	
1992	74,922	53,804	128,726	3,910,494	9,754,082	13,664,576	
1993	65,817	53,261	119,078	3,475,413	9,392,773	12,868,186	
1994	60,145	76,503	136,648	2,865,601	11,116,952	13,982,553	
1995	210,930	174,994	385,924	3,033,694	12,141,960	15,175,654	
1979-1995	2,516,954	1,353,270	3,870,224	63,975,007	125,884,157	189,859,164	
ALTUS - 014145				ONC Dates: Named - 1935, Last Update in 1979			
Counties -	JACKSON			Estimated Total Acres -			2,680
Production	Oil	Condensate	Total Liquids	Assoc. Gas	Natural Gas	Total Gas	
1992	3,490	0	3,490	0	0	0	
1993	2,774	0	2,774	0	0	0	
1994	4,012	0	4,012	0	0	0	
1995	4,474	0	4,474	0	0	0	
1979-1995	99,583	0	99,583	0	0	0	

Production by Field

ALTUS EAST - 014176				ONC Dates: Named - 1945, Last Update in 1979			
Counties - JACKSON						Estimated Total Acres -	160
Production	Oil	Condensate	Total Liquids	Assoc. Gas	Natural Gas	Total Gas	
1992	152	0	152	0	0	0	
1993	0	0	0	0	0	0	
1994	343	0	343	0	0	0	
1995	182	0	182	0	0	0	
1979-1995	4,861	0	4,861	0	0	0	
ALTUS NE - 014207				ONC Dates: Named - 1946, Last Update in 1979			
Counties - JACKSON						Estimated Total Acres -	200
Production	Oil	Condensate	Total Liquids	Assoc. Gas	Natural Gas	Total Gas	
1992	425	0	425	0	0	0	
1993	271	0	271	0	0	0	
1994	269	0	269	0	0	0	
1995	168	0	168	0	0	0	
1979-1995	7,510	0	7,510	0	0	0	
ALTUS WEST - 014238				ONC Dates: Named - 1963, Last Update in 1979			
Counties - JACKSON						Estimated Total Acres -	120
Production	Oil	Condensate	Total Liquids	Assoc. Gas	Natural Gas	Total Gas	
1992	1,245	0	1,245	0	0	0	
1993	310	0	310	0	0	0	
1994	0	0	0	0	0	0	
1995	366	0	366	0	0	0	
1979-1995	12,959	0	12,959	0	0	0	
ALVA - 014296				ONC Dates: Named - 1979, Last Update in 1979			
Counties - WOODS						Estimated Total Acres -	160
Production	Oil	Condensate	Total Liquids	Assoc. Gas	Natural Gas	Total Gas	
1992	0	0	0	0	0	0	
1993	0	0	0	0	0	0	
1994	0	0	0	0	0	0	
1995	0	0	0	0	0	0	
1979-1995	349	0	349	0	0	0	
ALVA EAST - 014300				ONC Dates: Named - 1962, Last Update in 1995			
Counties - ALFALFA, WOODS						Estimated Total Acres -	5,120
Production	Oil	Condensate	Total Liquids	Assoc. Gas	Natural Gas	Total Gas	
1992	1,218	155	1,373	0	53,462	53,462	
1993	1,182	163	1,345	0	27,395	27,395	
1994	651	190	841	0	53,187	53,187	
1995	811	365	1,176	0	136,827	136,827	
1979-1995	52,830	2,613	55,443	89,130	1,518,450	1,607,580	
ALVA NE - 000888				ONC Dates: Named - 1982, Last Update in 1982			
Counties - WOODS						Estimated Total Acres -	40
Production	Oil	Condensate	Total Liquids	Assoc. Gas	Natural Gas	Total Gas	
1992	0	0	0	0	0	0	
1993	0	0	0	0	0	0	
1994	0	0	0	0	0	0	
1995	0	0	0	0	0	0	
1979-1995	626	0	626	0	2,936	2,936	
ALVA NORTH - 014315				ONC Dates: Named - 1980, Last Update in 1980			
Counties - WOODS						Estimated Total Acres -	80
Production	Oil	Condensate	Total Liquids	Assoc. Gas	Natural Gas	Total Gas	
1992	0	0	0	0	0	0	
1993	0	0	0	0	0	0	
1994	0	0	0	0	0	0	
1995	0	0	0	0	0	0	
1979-1995	698	0	698	0	0	0	
ALVA SOUTH - 006330				ONC Dates: Named - 1984, Last Update in 1984			
Counties - WOODS						Estimated Total Acres -	160
Production	Oil	Condensate	Total Liquids	Assoc. Gas	Natural Gas	Total Gas	
1992	0	0	0	0	0	0	
1993	0	0	0	0	0	0	
1994	0	0	0	0	0	0	
1995	0	0	0	0	0	0	
1979-1995	0	0	0	0	0	0	

Production by Field

AMBER - 015292				ONC Dates: Named - 1979, Last Update in 1980			
Counties - GRADY				Estimated Total Acres -			640
Production	Oil	Condensate	Total Liquids	Assoc. Gas	Natural Gas	Total Gas	
1992	0	0	0	0	0	0	
1993	0	0	0	0	0	0	
1994	0	0	0	0	0	0	
1995	0	0	0	0	0	0	
1979-1995	0	0	0	0	0	0	
AMBER NE - 015416				ONC Dates: Named - 1970, Last Update in 1994			
Counties - GRADY				Estimated Total Acres -			8,960
Production	Oil	Condensate	Total Liquids	Assoc. Gas	Natural Gas	Total Gas	
1992	12,714	8,687	21,401	117,460	3,316,178	3,433,638	
1993	5,849	6,836	12,685	80,950	2,619,588	2,700,538	
1994	4,270	4,715	8,985	42,162	2,059,635	2,101,797	
1995	2,304	2,680	4,984	14,847	1,758,513	1,773,360	
1979-1995	74,185	191,515	265,700	986,997	41,707,908	42,694,905	
AMBER NORTH - 015425				ONC Dates: Named - 1980, Last Update in 1984			
Counties - GRADY				Estimated Total Acres -			160
Production	Oil	Condensate	Total Liquids	Assoc. Gas	Natural Gas	Total Gas	
1992	1,946	0	1,946	0	0	0	
1993	1,536	0	1,536	0	0	0	
1994	1,412	0	1,412	0	0	0	
1995	1,103	0	1,103	0	0	0	
1979-1995	56,706	0	56,706	0	0	0	
AMORITA - 016315				ONC Dates: Named - 1955, Last Update in 1955			
Counties - ALFALFA				Estimated Total Acres -			40
Production	Oil	Condensate	Total Liquids	Assoc. Gas	Natural Gas	Total Gas	
1992	0	0	0	0	0	0	
1993	0	0	0	0	0	0	
1994	0	0	0	0	0	0	
1995	0	0	0	0	0	0	
1979-1995	0	0	0	0	0	0	
AMORITA NE - 016346				ONC Dates: Named - 1962, Last Update in 1986			
Counties - ALFALFA				Estimated Total Acres -			40
Production	Oil	Condensate	Total Liquids	Assoc. Gas	Natural Gas	Total Gas	
1992	0	0	0	0	0	0	
1993	0	0	0	0	0	0	
1994	0	0	0	0	0	0	
1995	0	0	0	0	0	0	
1979-1995	0	0	0	0	0	0	
AMORITA NORTH - 016350				ONC Dates: Named - 1980, Last Update in 1980			
Counties - ALFALFA				Estimated Total Acres -			160
Production	Oil	Condensate	Total Liquids	Assoc. Gas	Natural Gas	Total Gas	
1992	0	0	0	0	0	0	
1993	0	0	0	0	0	0	
1994	0	0	0	0	0	0	
1995	0	0	0	0	0	0	
1979-1995	88	0	88	0	0	0	
AMORITA SOUTH - 016377				ONC Dates: Named - 1958, Last Update in 1994			
Counties - ALFALFA				Estimated Total Acres -			4,080
Production	Oil	Condensate	Total Liquids	Assoc. Gas	Natural Gas	Total Gas	
1992	29,086	5,830	34,916	106,036	291,298	397,334	
1993	53,007	30,254	83,261	319,262	2,306,206	2,625,468	
1994	15,501	18,900	34,401	140,643	2,648,389	2,789,032	
1995	11,183	8,792	19,975	198,924	1,938,003	2,136,927	
1979-1995	359,471	79,204	438,675	1,239,891	8,708,228	9,948,119	
ANADARKO WEST - 003966				ONC Dates: Named - 1982, Last Update in 1983			
Counties - CADD0				Estimated Total Acres -			640
Production	Oil	Condensate	Total Liquids	Assoc. Gas	Natural Gas	Total Gas	
1992	0	0	0	0	0	0	
1993	0	0	0	0	0	0	
1994	0	0	0	0	0	0	
1995	0	0	0	0	0	0	
1979-1995	0	0	0	0	57,347	57,347	

Production by Field

ANTELOPE - 020097				ONC Dates: Named - 1953, Last Update in 1995			
Counties -	NOBLE, GARFIELD			Estimated Total Acres -		280	
Production	Oil	Condensate	Total Liquids	Assoc. Gas	Natural Gas	Total Gas	
1992	1,370	0	1,370	0	0	0	
1993	1,089	0	1,089	0	0	0	
1994	989	0	989	0	0	0	
1995	647	0	647	0	0	0	
1979-1995	14,778	0	14,778	0	0	0	
ANTELOPE NW - 020283				ONC Dates: Named - 1956, Last Update in 1995			
Counties -	GARFIELD, NOBLE			Estimated Total Acres -		1,400	
Production	Oil	Condensate	Total Liquids	Assoc. Gas	Natural Gas	Total Gas	
1992	12,999	0	12,999	53,622	0	53,622	
1993	11,323	0	11,323	46,075	0	46,075	
1994	10,228	0	10,228	37,752	0	37,752	
1995	5,491	0	5,491	28,611	0	28,611	
1979-1995	204,708	0	204,708	1,760,200	142,373	1,902,573	
ANTHON - 020500				ONC Dates: Named - 1972, Last Update in 1993			
Counties -	CUSTER			Estimated Total Acres -		12,800	
Production	Oil	Condensate	Total Liquids	Assoc. Gas	Natural Gas	Total Gas	
1992	0	17,828	17,828	0	1,468,715	1,468,715	
1993	0	40,486	40,486	0	1,490,080	1,490,080	
1994	0	40,252	40,252	0	1,629,093	1,629,093	
1995	0	26,130	26,130	0	1,190,091	1,190,091	
1979-1995	2,910	189,039	191,949	0	31,862,767	31,862,767	
ANTHON NE - 020515				ONC Dates: Named - 1978, Last Update in 1984			
Counties -	CUSTER			Estimated Total Acres -		2,720	
Production	Oil	Condensate	Total Liquids	Assoc. Gas	Natural Gas	Total Gas	
1992	1,775	0	1,775	0	684,190	684,190	
1993	1,941	0	1,941	15,529	572,884	588,413	
1994	4,817	55	4,872	21,178	450,304	471,482	
1995	3,307	0	3,307	28,761	379,951	408,712	
1979-1995	40,971	754	41,725	323,190	17,403,375	17,726,565	
ANTHON NW - 020531				ONC Dates: Named - 1961, Last Update in 1984			
Counties -	CUSTER			Estimated Total Acres -		3,840	
Production	Oil	Condensate	Total Liquids	Assoc. Gas	Natural Gas	Total Gas	
1992	0	618	618	0	383,056	383,056	
1993	0	240	240	0	213,598	213,598	
1994	0	0	0	0	140,657	140,657	
1995	0	0	0	0	106,267	106,267	
1979-1995	8,560	35,335	43,895	0	8,234,006	8,234,006	
ANTHON SE - 020543				ONC Dates: Named - 1975, Last Update in 1990			
Counties -	CUSTER			Estimated Total Acres -		5,120	
Production	Oil	Condensate	Total Liquids	Assoc. Gas	Natural Gas	Total Gas	
1992	188	145	333	0	624,230	624,230	
1993	372	174	546	0	551,844	551,844	
1994	357	177	534	0	627,962	627,962	
1995	927	0	927	0	608,926	608,926	
1979-1995	5,975	22,130	28,105	0	22,917,009	22,917,009	
ANTHON SW - 020549				ONC Dates: Named - 1978, Last Update in 1978			
Counties -	CUSTER			Estimated Total Acres -		640	
Production	Oil	Condensate	Total Liquids	Assoc. Gas	Natural Gas	Total Gas	
1992	0	0	0	0	0	0	
1993	0	0	0	0	0	0	
1994	0	0	0	0	0	0	
1995	0	0	0	0	0	0	
1979-1995	228	123	351	0	18,827	18,827	
ANTIOCH - 020841				ONC Dates: Named - 1947, Last Update in 1959			
Counties -	GARVIN			Estimated Total Acres -		320	
Production	Oil	Condensate	Total Liquids	Assoc. Gas	Natural Gas	Total Gas	
1992	2,634	0	2,634	25,865	0	25,865	
1993	2,651	0	2,651	20,648	0	20,648	
1994	1,965	0	1,965	20,860	0	20,860	
1995	1,799	0	1,799	30,911	0	30,911	
1979-1995	138,983	22,129	161,112	967,623	446,974	1,414,597	

Production by Field

ANTIOCH DISTRICT EAST - 020872				ONC Dates: Named - 1945, Last Update in 1959			
Counties -	GARVIN			Estimated Total Acres -			680
Production	Oil	Condensate	Total Liquids	Assoc. Gas	Natural Gas	Total Gas	
1992	89,507	0	89,507	96,751	12,958	109,709	
1993	83,205	0	83,205	76,915	12,446	89,361	
1994	74,139	0	74,139	65,570	12,590	78,160	
1995	65,727	0	65,727	79,313	9,878	89,191	
1979-1995	1,809,955	0	1,809,955	3,260,089	707,345	3,967,434	
ANTIOCH NE - 020996				ONC Dates: Named - 1958, Last Update in 1982			
Counties -	GARVIN			Estimated Total Acres -			480
Production	Oil	Condensate	Total Liquids	Assoc. Gas	Natural Gas	Total Gas	
1992	8,423	0	8,423	846	0	846	
1993	7,132	0	7,132	0	0	0	
1994	6,841	0	6,841	0	0	0	
1995	5,439	0	5,439	0	0	0	
1979-1995	158,791	0	158,791	297,853	0	297,853	
ANTIOCH NORTH - 021027				ONC Dates: Named - 1948, Last Update in 1959			
Counties -	GARVIN			Estimated Total Acres -			440
Production	Oil	Condensate	Total Liquids	Assoc. Gas	Natural Gas	Total Gas	
1992	16,765	0	16,765	113,801	0	113,801	
1993	15,465	0	15,465	92,866	0	92,866	
1994	12,410	0	12,410	80,125	0	80,125	
1995	10,426	0	10,426	75,942	0	75,942	
1979-1995	349,105	0	349,105	1,741,350	0	1,741,350	
ANTIOCH SOUTH - 021089				ONC Dates: Named - 1952, Last Update in 1959			
Counties -	GARVIN			Estimated Total Acres -			240
Production	Oil	Condensate	Total Liquids	Assoc. Gas	Natural Gas	Total Gas	
1992	0	0	0	0	44,412	44,412	
1993	0	0	0	0	35,331	35,331	
1994	0	0	0	0	32,143	32,143	
1995	0	0	0	0	28,804	28,804	
1979-1995	69,908	955	70,863	58,106	369,916	428,022	
APACHE - 021810				ONC Dates: Named - 1941, Last Update in 1986			
Counties -	CADD0			Estimated Total Acres -			1,280
Production	Oil	Condensate	Total Liquids	Assoc. Gas	Natural Gas	Total Gas	
1992	242,541	4,328	246,869	1,392,074	0	1,392,074	
1993	181,831	371	182,202	181,212	0	181,212	
1994	158,578	43	158,621	107,318	0	107,318	
1995	141,754	0	141,754	40,940	0	40,940	
1979-1995	5,789,983	13,772	5,803,755	4,949,669	119,952	5,069,621	
APACHE EAST - 021849				ONC Dates: Named - 1973, Last Update in 1986			
Counties -	CADD0			Estimated Total Acres -			4,480
Production	Oil	Condensate	Total Liquids	Assoc. Gas	Natural Gas	Total Gas	
1992	0	177	177	0	4,039,460	4,039,460	
1993	0	335	335	0	4,121,487	4,121,487	
1994	0	368	368	0	3,609,780	3,609,780	
1995	0	184	184	0	2,955,512	2,955,512	
1979-1995	306	5,216	5,522	0	97,805,759	97,805,759	
APACHE NORTH - 009672				ONC Dates: Named - 1985, Last Update in 1986			
Counties -	CADD0			Estimated Total Acres -			40
Production	Oil	Condensate	Total Liquids	Assoc. Gas	Natural Gas	Total Gas	
1992	6,320	0	6,320	0	41,736	41,736	
1993	5,318	0	5,318	0	2,287	2,287	
1994	3,979	0	3,979	0	0	0	
1995	3,212	0	3,212	0	0	0	
1979-1995	76,136	0	76,136	0	44,023	44,023	
APACHE SE - 021872				ONC Dates: Named - 1959, Last Update in 1995			
Counties -	CADD0			Estimated Total Acres -			320
Production	Oil	Condensate	Total Liquids	Assoc. Gas	Natural Gas	Total Gas	
1992	0	314	314	0	115,170	115,170	
1993	496	7,271	7,767	0	528,660	528,660	
1994	0	4,595	4,595	0	288,266	288,266	
1995	0	5,417	5,417	0	376,174	376,174	
1979-1995	496	18,168	18,664	0	2,530,096	2,530,096	

Production by Field

APACHE SOUTH - 021903				ONC Dates: Named - 1951, Last Update in 1970			
Counties -	COMANCHE			Estimated Total Acres - 360			
Production	Oil	Condensate	Total Liquids	Assoc. Gas	Natural Gas	Total Gas	
1992	0	0	0	0	134,646	134,646	
1993	0	0	0	0	116,274	116,274	
1994	0	0	0	0	110,355	110,355	
1995	0	0	0	0	43,538	43,538	
1979-1995	22,962	0	22,962	17,371	1,653,925	1,671,296	
APACHE SW - 021965				ONC Dates: Named - 1956, Last Update in 1956			
Counties -	COMANCHE			Estimated Total Acres - 40			
Production	Oil	Condensate	Total Liquids	Assoc. Gas	Natural Gas	Total Gas	
1992	0	0	0	0	0	0	
1993	0	0	0	0	0	0	
1994	0	0	0	0	0	0	
1995	0	0	0	0	0	0	
1979-1995	0	0	0	0	0	0	
APACHE TOWNSITE - 021970				ONC Dates: Named - 1972, Last Update in 1986			
Counties -	CADDO			Estimated Total Acres - 560			
Production	Oil	Condensate	Total Liquids	Assoc. Gas	Natural Gas	Total Gas	
1992	859	184	1,043	34,980	269,460	304,440	
1993	420	0	420	62,950	288,145	351,095	
1994	125	0	125	74,754	191,862	266,616	
1995	495	0	495	35,466	169,331	204,797	
1979-1995	14,948	1,633	16,581	490,408	4,719,997	5,210,405	
APPERSON SW - 022461				ONC Dates: Named - 1949, Last Update in 1949			
Counties -	OSAGE			Estimated Total Acres - 80			
Production	Oil	Condensate	Total Liquids	Assoc. Gas	Natural Gas	Total Gas	
1992	0	0	0	0	0	0	
1993	0	0	0	0	0	0	
1994	0	0	0	0	0	0	
1995	0	0	0	0	0	0	
1979-1995	0	0	0	0	0	0	
ARAPAHO - 022975				ONC Dates: Named - 1977, Last Update in 1990			
Counties -	CUSTER			Estimated Total Acres - 17,920			
Production	Oil	Condensate	Total Liquids	Assoc. Gas	Natural Gas	Total Gas	
1992	1,735	56,525	58,260	0	7,204,097	7,204,097	
1993	1,004	62,994	63,998	0	7,832,186	7,832,186	
1994	1,561	40,693	42,254	0	6,922,684	6,922,684	
1995	0	32,453	32,453	4,160	5,424,450	5,428,610	
1979-1995	41,597	1,034,101	1,075,698	672,827	110,380,498	111,053,325	
ARAPAHO NE - 022979				ONC Dates: Named - 1976, Last Update in 1990			
Counties -	CUSTER			Estimated Total Acres - 2,560			
Production	Oil	Condensate	Total Liquids	Assoc. Gas	Natural Gas	Total Gas	
1992	0	1,296	1,296	0	51,287	51,287	
1993	0	1,455	1,455	0	42,046	42,046	
1994	0	1,251	1,251	0	129,118	129,118	
1995	0	1,131	1,131	0	98,290	98,290	
1979-1995	284	8,345	8,629	11,030	1,626,036	1,637,066	
ARCADIA - 023120				ONC Dates: Named - 1989, Last Update in 1995			
Counties -	OKLAHOMA			Estimated Total Acres - 160			
Production	Oil	Condensate	Total Liquids	Assoc. Gas	Natural Gas	Total Gas	
1992	5,730	0	5,730	0	0	0	
1993	1,313	0	1,313	0	0	0	
1994	0	0	0	0	0	0	
1995	0	0	0	0	0	0	
1979-1995	27,716	0	27,716	0	24,649	24,649	
ARCADIA EAST - 023151				ONC Dates: Named - 1969, Last Update in 1996			
Counties -	OKLAHOMA			Estimated Total Acres - 240			
Production	Oil	Condensate	Total Liquids	Assoc. Gas	Natural Gas	Total Gas	
1992	0	0	0	0	0	0	
1993	0	0	0	0	0	0	
1994	0	0	0	0	0	0	
1995	0	0	0	0	0	0	
1979-1995	1,494	0	1,494	0	0	0	

Production by Field

ARCADIA NW - 009011				ONC Dates: Named - 1985, Last Update in 1996			
Counties - OKLAHOMA			Estimated Total Acres -			160	
Production	Oil	Condensate	Total Liquids	Assoc. Gas	Natural Gas	Total Gas	
1992	0	0	0	0	0	0	
1993	0	0	0	0	0	0	
1994	0	0	0	0	0	0	
1995	0	0	0	0	0	0	
1979-1995	11,259	0	11,259	227,675	101,773	329,448	
ARCADIA SE - 023244				ONC Dates: Named - 1956, Last Update in 1996			
Counties - OKLAHOMA			Estimated Total Acres -			160	
Production	Oil	Condensate	Total Liquids	Assoc. Gas	Natural Gas	Total Gas	
1992	0	0	0	0	8,873	8,873	
1993	0	0	0	0	2,079	2,079	
1994	0	56	56	0	0	0	
1995	0	0	0	0	0	0	
1979-1995	0	204	204	0	630,222	630,222	
ARCADIA SOUTH - 008380				ONC Dates: Named - 1984, Last Update in 1996			
Counties - OKLAHOMA			Estimated Total Acres -			640	
Production	Oil	Condensate	Total Liquids	Assoc. Gas	Natural Gas	Total Gas	
1992	0	0	0	0	0	0	
1993	0	0	0	0	0	0	
1994	0	0	0	0	0	0	
1995	0	0	0	0	0	0	
1979-1995	0	0	0	0	18,535	18,535	
ARCADIA SW - 013179				ONC Dates: Named - 1988, Last Update in 1990			
Counties - OKLAHOMA			Estimated Total Acres -			160	
Production	Oil	Condensate	Total Liquids	Assoc. Gas	Natural Gas	Total Gas	
1992	0	0	0	0	0	0	
1993	0	0	0	0	0	0	
1994	0	0	0	0	0	0	
1995	0	0	0	0	0	0	
1979-1995	1,933	0	1,933	0	0	0	
ARDMORE - 023833				ONC Dates: Named - 1942, Last Update in 1968			
Counties - CARTER			Estimated Total Acres -			800	
Production	Oil	Condensate	Total Liquids	Assoc. Gas	Natural Gas	Total Gas	
1992	6,231	1,134	7,365	6,353	160,877	167,230	
1993	5,870	935	6,805	0	125,507	125,507	
1994	6,652	866	7,518	0	92,229	92,229	
1995	5,617	1,100	6,717	0	157,374	157,374	
1979-1995	104,921	16,329	121,250	91,964	2,269,068	2,361,032	
ARDMORE EAST - 023842				ONC Dates: Named - 1974, Last Update in 1974			
Counties - CARTER			Estimated Total Acres -			640	
Production	Oil	Condensate	Total Liquids	Assoc. Gas	Natural Gas	Total Gas	
1992	0	0	0	0	190,132	190,132	
1993	0	0	0	0	179,066	179,066	
1994	0	0	0	0	103,655	103,655	
1995	0	0	0	0	91,664	91,664	
1979-1995	0	0	0	0	2,563,737	2,563,737	
ARDMORE SW - 023864				ONC Dates: Named - 1954, Last Update in 1957			
Counties - CARTER			Estimated Total Acres -			960	
Production	Oil	Condensate	Total Liquids	Assoc. Gas	Natural Gas	Total Gas	
1992	6,487	0	6,487	0	0	0	
1993	5,683	0	5,683	0	0	0	
1994	3,594	0	3,594	0	0	0	
1995	5,550	0	5,550	0	0	0	
1979-1995	283,935	0	283,935	0	0	0	
ARDMORE WEST - 023895				ONC Dates: Named - 1969, Last Update in 1982			
Counties - CARTER			Estimated Total Acres -			120	
Production	Oil	Condensate	Total Liquids	Assoc. Gas	Natural Gas	Total Gas	
1992	1,662	0	1,662	0	0	0	
1993	1,439	0	1,439	0	0	0	
1994	1,068	0	1,068	0	0	0	
1995	1,395	0	1,395	0	0	0	
1979-1995	27,174	0	27,174	58,596	0	58,596	

Production by Field

ARLINGTON NW - 024670				ONC Dates: Named - 1963, Last Update in 1963			
Counties - LINCOLN				Estimated Total Acres -			160
Production	Oil	Condensate	Total Liquids	Assoc. Gas	Natural Gas	Total Gas	
1992	0	0	0	0	0	0	
1993	0	0	0	0	0	0	
1994	0	0	0	0	0	0	
1995	0	0	0	0	0	0	
1979-1995	0	0	0	0	0	0	
ARLINGTON SE - 024701				ONC Dates: Named - 1960, Last Update in 1960			
Counties - LINCOLN				Estimated Total Acres -			160
Production	Oil	Condensate	Total Liquids	Assoc. Gas	Natural Gas	Total Gas	
1992	0	0	0	0	0	0	
1993	0	0	0	0	0	0	
1994	0	0	0	0	0	0	
1995	0	0	0	0	0	0	
1979-1995	0	0	0	0	0	0	
ARLINGTON SOUTH - 024732				ONC Dates: Named - 1957, Last Update in 1957			
Counties - LINCOLN				Estimated Total Acres -			160
Production	Oil	Condensate	Total Liquids	Assoc. Gas	Natural Gas	Total Gas	
1992	0	0	0	0	0	0	
1993	0	0	0	0	0	0	
1994	0	0	0	0	0	0	
1995	0	0	0	0	0	0	
1979-1995	0	0	0	0	40,898	40,898	
ARLINGTON WEST - 024763				ONC Dates: Named - 1953, Last Update in 1958			
Counties - LINCOLN				Estimated Total Acres -			200
Production	Oil	Condensate	Total Liquids	Assoc. Gas	Natural Gas	Total Gas	
1992	624	0	624	0	5,742	5,742	
1993	617	0	617	0	4,306	4,306	
1994	319	0	319	0	3,224	3,224	
1995	476	0	476	0	3,166	3,166	
1979-1995	33,554	0	33,554	1,363	163,476	164,839	
ARNETT - 025287				ONC Dates: Named - 1977, Last Update in 1986			
Counties - ELLIS				Estimated Total Acres -			960
Production	Oil	Condensate	Total Liquids	Assoc. Gas	Natural Gas	Total Gas	
1992	0	350	350	0	54,089	54,089	
1993	0	165	165	0	61,578	61,578	
1994	0	171	171	0	60,370	60,370	
1995	0	0	0	0	56,163	56,163	
1979-1995	17,517	12,649	30,166	42,349	1,111,124	1,153,473	
ARNETT AIRPORT NE - 010266				ONC Dates: Named - 1979, Last Update in 1986			
Counties - ELLIS				Estimated Total Acres -			1,280
Production	Oil	Condensate	Total Liquids	Assoc. Gas	Natural Gas	Total Gas	
1992	0	986	986	0	48,402	48,402	
1993	0	777	777	0	45,140	45,140	
1994	0	1,159	1,159	0	54,305	54,305	
1995	0	586	586	0	46,207	46,207	
1979-1995	0	22,317	22,317	0	1,056,077	1,056,077	
ARNETT EAST - 025321				ONC Dates: Named - 1965, Last Update in 1986			
Counties - ELLIS				Estimated Total Acres -			6,080
Production	Oil	Condensate	Total Liquids	Assoc. Gas	Natural Gas	Total Gas	
1992	2,441	1,053	3,494	0	230,904	230,904	
1993	2,135	839	2,974	0	300,540	300,540	
1994	2,820	3,167	5,987	0	415,641	415,641	
1995	2,390	1,560	3,950	0	349,764	349,764	
1979-1995	68,982	43,237	112,219	0	6,674,146	6,674,146	
ARNETT NE - 025352				ONC Dates: Named - 1959, Last Update in 1960			
Counties - ELLIS				Estimated Total Acres -			40
Production	Oil	Condensate	Total Liquids	Assoc. Gas	Natural Gas	Total Gas	
1992	0	0	0	0	0	0	
1993	0	0	0	0	0	0	
1994	0	0	0	0	0	0	
1995	0	0	0	0	0	0	
1979-1995	0	0	0	0	0	0	

Production by Field

ARNETT SE - 025445				ONC Dates: Named - 1964, Last Update in 1986			
Counties -	ELLIS			Estimated Total Acres -			15,520
Production	Oil	Condensate	Total Liquids	Assoc. Gas	Natural Gas	Total Gas	
1992	42,570	9,655	52,225	308,563	1,021,946	1,330,509	
1993	34,687	6,552	41,239	276,017	956,569	1,232,586	
1994	29,031	5,731	34,762	248,713	910,218	1,158,931	
1995	22,656	5,535	28,191	231,836	837,294	1,069,130	
1979-1995	2,273,347	184,377	2,457,724	6,217,256	23,852,429	30,069,685	
ARNETT SOUTH - 025476				ONC Dates: Named - 1978, Last Update in 1978			
Counties -	ELLIS			Estimated Total Acres -			640
Production	Oil	Condensate	Total Liquids	Assoc. Gas	Natural Gas	Total Gas	
1992	0	0	0	0	6,893	6,893	
1993	0	0	0	0	5,979	5,979	
1994	0	0	0	0	4,588	4,588	
1995	0	0	0	0	5,347	5,347	
1979-1995	178	66	244	8,752	143,197	151,949	
ARNETT SW - 025482				ONC Dates: Named - 1973, Last Update in 1974			
Counties -	ELLIS			Estimated Total Acres -			640
Production	Oil	Condensate	Total Liquids	Assoc. Gas	Natural Gas	Total Gas	
1992	0	0	0	0	0	0	
1993	0	0	0	0	0	0	
1994	0	0	0	0	0	0	
1995	0	0	0	0	0	0	
1979-1995	0	0	0	0	0	0	
ARNOLDVIEW - 026003				ONC Dates: Named - 1958, Last Update in 1959			
Counties -	MCCLAIN			Estimated Total Acres -			40
Production	Oil	Condensate	Total Liquids	Assoc. Gas	Natural Gas	Total Gas	
1992	0	0	0	0	0	0	
1993	0	0	0	0	0	0	
1994	0	0	0	0	0	0	
1995	0	0	0	0	0	0	
1979-1995	0	0	0	0	0	0	
ARNOLDVIEW EAST - 026034				ONC Dates: Named - 1959, Last Update in 1959			
Counties -	MCCLAIN			Estimated Total Acres -			40
Production	Oil	Condensate	Total Liquids	Assoc. Gas	Natural Gas	Total Gas	
1992	0	0	0	0	0	0	
1993	0	0	0	0	0	0	
1994	0	0	0	0	0	0	
1995	0	0	0	0	0	0	
1979-1995	512	0	512	0	0	0	
ARNOLDVIEW NW - 026065				ONC Dates: Named - 1949, Last Update in 1950			
Counties -	MCCLAIN			Estimated Total Acres -			40
Production	Oil	Condensate	Total Liquids	Assoc. Gas	Natural Gas	Total Gas	
1992	513	0	513	3,919	0	3,919	
1993	536	0	536	3,580	0	3,580	
1994	566	0	566	4,286	0	4,286	
1995	376	0	376	3,562	0	3,562	
1979-1995	19,275	0	19,275	126,436	0	126,436	
ARNOLDVIEW SE - 026096				ONC Dates: Named - 1971, Last Update in 1978			
Counties -	MCCLAIN			Estimated Total Acres -			240
Production	Oil	Condensate	Total Liquids	Assoc. Gas	Natural Gas	Total Gas	
1992	3,779	0	3,779	24,837	0	24,837	
1993	3,110	0	3,110	18,411	0	18,411	
1994	2,711	0	2,711	11,812	0	11,812	
1995	2,512	0	2,512	10,919	0	10,919	
1979-1995	188,197	0	188,197	669,246	0	669,246	
ASHER - 027553				ONC Dates: Named - 1929, Last Update in 1945			
Counties -	POTTAWATOMIE			Estimated Total Acres -			560
Production	Oil	Condensate	Total Liquids	Assoc. Gas	Natural Gas	Total Gas	
1992	4,894	317	5,211	0	3,099	3,099	
1993	5,666	317	5,983	0	500	500	
1994	3,993	448	4,441	0	0	0	
1995	4,603	146	4,749	0	0	0	
1979-1995	119,766	2,339	122,105	0	182,750	182,750	

Production by Field

ASHER NORTH - 027584				ONC Dates: Named - 1955, Last Update in 1955		
Counties -	POTTAWATOMIE			Estimated Total Acres -		40
Production	Oil	Condensate	Total Liquids	Assoc. Gas	Natural Gas	Total Gas
1992	0	0	0	0	0	0
1993	0	0	0	0	0	0
1994	0	0	0	0	0	0
1995	0	0	0	0	0	0
1979-1995	12,148	0	12,148	5,191	0	5,191
ASHER SE - 027615				ONC Dates: Named - 1948, Last Update in 1948		
Counties -	POTTAWATOMIE			Estimated Total Acres -		40
Production	Oil	Condensate	Total Liquids	Assoc. Gas	Natural Gas	Total Gas
1992	0	0	0	0	0	0
1993	0	0	0	0	0	0
1994	0	0	0	0	0	0
1995	0	0	0	0	0	0
1979-1995	0	0	0	0	0	0
ASHER SOUTH - 027646				ONC Dates: Named - 1947, Last Update in 1988		
Counties -	PONTOTOC, POTTAWATOMIE			Estimated Total Acres -		320
Production	Oil	Condensate	Total Liquids	Assoc. Gas	Natural Gas	Total Gas
1992	3,082	0	3,082	0	0	0
1993	2,008	0	2,008	0	0	0
1994	1,639	0	1,639	0	0	0
1995	1,612	0	1,612	0	0	0
1979-1995	144,871	0	144,871	119,146	11,146	130,292
ASHER WEST - 027677				ONC Dates: Named - 1933, Last Update in 1947		
Counties -	POTTAWATOMIE			Estimated Total Acres -		920
Production	Oil	Condensate	Total Liquids	Assoc. Gas	Natural Gas	Total Gas
1992	11,019	0	11,019	0	0	0
1993	9,485	0	9,485	0	0	0
1994	13,913	0	13,913	0	0	0
1995	11,611	0	11,611	0	0	0
1979-1995	192,395	0	192,395	0	0	0
ASHLAND - 027770				ONC Dates: Named - 1976, Last Update in 1991		
Counties -	PITTSBURG, COAL			Estimated Total Acres -		8,960
Production	Oil	Condensate	Total Liquids	Assoc. Gas	Natural Gas	Total Gas
1992	0	0	0	0	3,759,245	3,759,245
1993	0	0	0	0	3,116,936	3,116,936
1994	0	0	0	0	2,693,265	2,693,265
1995	0	0	0	0	2,628,043	2,628,043
1979-1995	62	0	62	0	89,792,477	89,792,477
ASHLAND NORTH - 027801				ONC Dates: Named - 1967, Last Update in 1995		
Counties -	PITTSBURG, HUGHES			Estimated Total Acres -		7,680
Production	Oil	Condensate	Total Liquids	Assoc. Gas	Natural Gas	Total Gas
1992	0	0	0	0	220,498	220,498
1993	0	0	0	0	152,963	152,963
1994	3,569	0	3,569	0	173,042	173,042
1995	0	0	0	0	240,916	240,916
1979-1995	3,569	0	3,569	351	4,517,841	4,518,192
ASHLAND SOUTH - 027863				ONC Dates: Named - 1938, Last Update in 1991		
Counties -	COAL, PITTSBURG			Estimated Total Acres -		8,320
Production	Oil	Condensate	Total Liquids	Assoc. Gas	Natural Gas	Total Gas
1992	0	0	0	0	2,379,487	2,379,487
1993	0	0	0	0	2,817,507	2,817,507
1994	0	0	0	0	2,382,492	2,382,492
1995	0	0	0	0	2,352,873	2,352,873
1979-1995	0	0	0	0	33,025,769	33,025,769
ASHLEY SE - 013116				ONC Dates: Named - 1989, Last Update in 1989		
Counties -	ALFALFA			Estimated Total Acres -		640
Production	Oil	Condensate	Total Liquids	Assoc. Gas	Natural Gas	Total Gas
1992	0	0	0	0	70,866	70,866
1993	0	350	350	0	58,989	58,989
1994	0	108	108	0	56,149	56,149
1995	0	0	0	0	40,573	40,573
1979-1995	0	2,423	2,423	0	668,775	668,775

Production by Field

ASP NW - 028390				ONC Dates: Named - 1961, Last Update in 1996			
Counties -	NOBLE			Estimated Total Acres -			40
Production	Oil	Condensate	Total Liquids	Assoc. Gas	Natural Gas	Total Gas	
1992	0	0	0	0	0	0	
1993	0	0	0	0	0	0	
1994	0	0	0	0	0	0	
1995	0	0	0	0	0	0	
1979-1995	0	0	0	0	0	0	
ASP SE - 028400				ONC Dates: Named - 1979, Last Update in 1996			
Counties -	NOBLE, PAYNE			Estimated Total Acres -			2,800
Production	Oil	Condensate	Total Liquids	Assoc. Gas	Natural Gas	Total Gas	
1992	14,922	0	14,922	72,747	0	72,747	
1993	13,117	0	13,117	57,206	0	57,206	
1994	10,642	0	10,642	50,703	0	50,703	
1995	7,557	0	7,557	42,371	0	42,371	
1979-1995	699,749	478	700,227	4,297,715	403,000	4,700,715	
ASP WEST - 028421				ONC Dates: Named - 1956, Last Update in 1996			
Counties -	NOBLE			Estimated Total Acres -			240
Production	Oil	Condensate	Total Liquids	Assoc. Gas	Natural Gas	Total Gas	
1992	3,957	0	3,957	15,118	0	15,118	
1993	3,503	0	3,503	16,326	0	16,326	
1994	3,424	0	3,424	18,916	0	18,916	
1995	2,779	0	2,779	16,198	0	16,198	
1979-1995	77,215	0	77,215	309,154	0	309,154	
ASPHALTUM - 028669				ONC Dates: Named - 1913, Last Update in 1962			
Counties -	JEFFERSON, STEPHENS			Estimated Total Acres -			600
Production	Oil	Condensate	Total Liquids	Assoc. Gas	Natural Gas	Total Gas	
1992	7,007	0	7,007	0	0	0	
1993	4,500	0	4,500	0	0	0	
1994	2,464	0	2,464	0	17,705	17,705	
1995	2,359	0	2,359	0	18,431	18,431	
1979-1995	172,686	0	172,686	0	240,025	240,025	
ATLANTIC - 029599				ONC Dates: Named - 1924, Last Update in 1961			
Counties -	OSAGE			Estimated Total Acres -			8,400
Production	Oil	Condensate	Total Liquids	Assoc. Gas	Natural Gas	Total Gas	
1992	376,913	0	376,913	27,230	2,124	29,354	
1993	381,778	0	381,778	31,842	1,057	32,899	
1994	360,583	0	360,583	33,234	0	33,234	
1995	339,357	508	339,865	32,539	3,159	35,698	
1979-1995	7,425,861	508	7,426,369	923,798	372,868	1,296,666	
ATLANTIC NORTH - 029661				ONC Dates: Named - 1956, Last Update in 1956			
Counties -	OSAGE			Estimated Total Acres -			40
Production	Oil	Condensate	Total Liquids	Assoc. Gas	Natural Gas	Total Gas	
1992	3,297	0	3,297	0	0	0	
1993	3,080	0	3,080	0	0	0	
1994	2,889	0	2,889	0	0	0	
1995	2,781	0	2,781	0	0	0	
1979-1995	96,417	0	96,417	0	0	0	
ATLEE - 029723				ONC Dates: Named - 1982, Last Update in 1982			
Counties -	JEFFERSON			Estimated Total Acres -			80
Production	Oil	Condensate	Total Liquids	Assoc. Gas	Natural Gas	Total Gas	
1992	3,382	0	3,382	7,472	0	7,472	
1993	2,666	0	2,666	4,707	0	4,707	
1994	2,419	0	2,419	0	0	0	
1995	2,040	0	2,040	0	0	0	
1979-1995	408,774	0	408,774	196,563	0	196,563	
ATLEE NW - 029766				ONC Dates: Named - 1981, Last Update in 1982			
Counties -	JEFFERSON			Estimated Total Acres -			480
Production	Oil	Condensate	Total Liquids	Assoc. Gas	Natural Gas	Total Gas	
1992	1,148	0	1,148	0	0	0	
1993	608	0	608	0	0	0	
1994	645	0	645	0	0	0	
1995	528	0	528	0	0	0	
1979-1995	62,089	1	62,090	0	0	0	

Production by Field

ATOKA TOWNSITE EAST - 010268				ONC Dates: Named - 1986, Last Update in 1986			
Counties -	ATOKA			Estimated Total Acres -			640
Production	Oil	Condensate	Total Liquids	Assoc. Gas	Natural Gas	Total Gas	
1992	0	0	0	0	0	0	
1993	0	0	0	0	0	0	
1994	0	0	0	0	0	0	
1995	0	0	0	0	0	0	
1979-1995	0	0	0	0	0	0	
ATOKA TOWNSITE NORTH - 000900				ONC Dates: Named - 1982, Last Update in 1982			
Counties -	ATOKA			Estimated Total Acres -			640
Production	Oil	Condensate	Total Liquids	Assoc. Gas	Natural Gas	Total Gas	
1992	0	0	0	0	0	0	
1993	0	0	0	0	0	0	
1994	0	0	0	0	0	0	
1995	0	0	0	0	0	0	
1979-1995	0	0	0	0	0	0	
ATOKA TOWNSITE SE - 000901				ONC Dates: Named - 1981, Last Update in 1982			
Counties -	ATOKA			Estimated Total Acres -			80
Production	Oil	Condensate	Total Liquids	Assoc. Gas	Natural Gas	Total Gas	
1992	0	0	0	0	0	0	
1993	0	0	0	0	0	0	
1994	0	0	0	0	0	0	
1995	0	0	0	0	0	0	
1979-1995	1,338	0	1,338	0	0	0	
ATOKA TOWNSITE SOUTH - 000902				ONC Dates: Named - 1981, Last Update in 1982			
Counties -	ATOKA			Estimated Total Acres -			640
Production	Oil	Condensate	Total Liquids	Assoc. Gas	Natural Gas	Total Gas	
1992	0	0	0	0	0	0	
1993	0	0	0	0	0	0	
1994	0	0	0	0	0	0	
1995	0	0	0	0	0	0	
1979-1995	0	0	0	0	0	0	
ATWOOD EAST - 030033				ONC Dates: Named - 1966, Last Update in 1994			
Counties -	HUGHES			Estimated Total Acres -			520
Production	Oil	Condensate	Total Liquids	Assoc. Gas	Natural Gas	Total Gas	
1992	1,960	0	1,960	0	0	0	
1993	1,841	0	1,841	0	0	0	
1994	455	0	455	0	0	0	
1995	479	0	479	0	0	0	
1979-1995	166,333	0	166,333	0	92,812	92,812	
ATWOOD NORTH - 030095				ONC Dates: Named - 1949, Last Update in 1994			
Counties -	HUGHES			Estimated Total Acres -			2,040
Production	Oil	Condensate	Total Liquids	Assoc. Gas	Natural Gas	Total Gas	
1992	23,135	0	23,135	8,070	84,100	92,170	
1993	18,209	482	18,691	5,980	58,323	64,303	
1994	19,154	1,294	20,448	6,643	49,828	56,471	
1995	16,961	967	17,928	5,393	34,346	39,739	
1979-1995	761,837	3,436	765,273	93,638	2,531,089	2,624,727	
ATWOOD NW - 030126				ONC Dates: Named - 1957, Last Update in 1994			
Counties -	HUGHES			Estimated Total Acres -			80
Production	Oil	Condensate	Total Liquids	Assoc. Gas	Natural Gas	Total Gas	
1992	0	0	0	0	0	0	
1993	0	0	0	0	0	0	
1994	0	0	0	0	0	0	
1995	0	0	0	0	0	0	
1979-1995	1,508	0	1,508	0	0	0	
ATWOOD SE - 030157				ONC Dates: Named - 1966, Last Update in 1994			
Counties -	HUGHES			Estimated Total Acres -			680
Production	Oil	Condensate	Total Liquids	Assoc. Gas	Natural Gas	Total Gas	
1992	0	0	0	0	185,306	185,306	
1993	0	0	0	0	153,133	153,133	
1994	0	0	0	0	146,772	146,772	
1995	0	0	0	0	209,338	209,338	
1979-1995	4,819	0	4,819	0	1,184,460	1,184,460	

Production by Field

ATWOOD SW - 030219				ONC Dates: Named - 1981, Last Update in 1994			
Counties -	HUGHES			Estimated Total Acres -			520
Production	Oil	Condensate	Total Liquids	Assoc. Gas	Natural Gas	Total Gas	
1992	5,544	0	5,544	0	2,422	2,422	
1993	5,268	0	5,268	0	0	0	
1994	5,174	0	5,174	0	0	0	
1995	4,517	0	4,517	0	0	0	
1979-1995	77,310	341	77,651	0	73,183	73,183	
ATWOOD TOWNSITE - 014187				ONC Dates: Named - 1991, Last Update in 1994			
Counties -	HUGHES			Estimated Total Acres -			120
Production	Oil	Condensate	Total Liquids	Assoc. Gas	Natural Gas	Total Gas	
1992	2,265	0	2,265	0	0	0	
1993	2,680	0	2,680	0	0	0	
1994	3,688	0	3,688	0	0	0	
1995	2,817	0	2,817	0	0	0	
1979-1995	11,913	0	11,913	0	0	0	
ATWOOD WEST - 030250				ONC Dates: Named - 1980, Last Update in 1992			
Counties -	HUGHES			Estimated Total Acres -			40
Production	Oil	Condensate	Total Liquids	Assoc. Gas	Natural Gas	Total Gas	
1992	0	0	0	0	0	0	
1993	0	0	0	0	0	0	
1994	0	0	0	0	0	0	
1995	0	0	0	0	0	0	
1979-1995	5,163	0	5,163	0	0	0	
AUTWINE - 031056				ONC Dates: Named - 1957, Last Update in 1985			
Counties -	KAY			Estimated Total Acres -			2,520
Production	Oil	Condensate	Total Liquids	Assoc. Gas	Natural Gas	Total Gas	
1992	19,491	0	19,491	7,127	0	7,127	
1993	16,448	0	16,448	7,761	1,711	9,472	
1994	14,995	0	14,995	11,148	964	12,112	
1995	14,360	0	14,360	9,854	825	10,679	
1979-1995	298,121	0	298,121	529,343	86,069	615,412	
AUTWINE EAST - 031087				ONC Dates: Named - 1968, Last Update in 1985			
Counties -	KAY			Estimated Total Acres -			200
Production	Oil	Condensate	Total Liquids	Assoc. Gas	Natural Gas	Total Gas	
1992	10,003	0	10,003	0	0	0	
1993	6,598	0	6,598	0	0	0	
1994	7,272	0	7,272	0	0	0	
1995	3,894	0	3,894	0	0	0	
1979-1995	147,617	0	147,617	82,823	0	82,823	
AUTWINE SE - 011051				ONC Dates: Named - 1962, Last Update in 1985			
Counties -	KAY			Estimated Total Acres -			120
Production	Oil	Condensate	Total Liquids	Assoc. Gas	Natural Gas	Total Gas	
1992	0	0	0	0	0	0	
1993	0	0	0	0	0	0	
1994	0	0	0	0	0	0	
1995	0	0	0	0	0	0	
1979-1995	11,551	0	11,551	0	0	0	
AUTWINE SW - 031180				ONC Dates: Named - 1967, Last Update in 1976			
Counties -	KAY			Estimated Total Acres -			680
Production	Oil	Condensate	Total Liquids	Assoc. Gas	Natural Gas	Total Gas	
1992	0	0	0	0	0	0	
1993	0	0	0	0	0	0	
1994	0	0	0	0	0	0	
1995	0	0	0	0	0	0	
1979-1995	0	0	0	0	0	0	
AUTWINE WEST - 031211				ONC Dates: Named - 1956, Last Update in 1959			
Counties -	KAY			Estimated Total Acres -			400
Production	Oil	Condensate	Total Liquids	Assoc. Gas	Natural Gas	Total Gas	
1992	4,948	0	4,948	0	0	0	
1993	3,328	0	3,328	0	0	0	
1994	6,419	0	6,419	0	0	0	
1995	4,321	0	4,321	0	0	0	
1979-1995	63,579	0	63,579	0	0	0	

Production by Field

AVANT - 031335				ONC Dates: Named - 1904, Last Update in 1989			
Counties - OSAGE	Estimated Total Acres -						19,840
Production	Oil	Condensate	Total Liquids	Assoc. Gas	Natural Gas	Total Gas	
1992	148,974	0	148,974	16,095	13,844	29,939	
1993	113,741	0	113,741	13,296	9,876	23,172	
1994	102,551	0	102,551	68,872	9,885	78,757	
1995	92,934	0	92,934	33,474	8,365	41,839	
1979-1995	3,233,951	0	3,233,951	998,950	712,143	1,711,093	
AVANT WEST - 031366				ONC Dates: Named - 1954, Last Update in 1951			
Counties - OSAGE	Estimated Total Acres -						6,200
Production	Oil	Condensate	Total Liquids	Assoc. Gas	Natural Gas	Total Gas	
1992	70,582	0	70,582	16,444	145,836	162,280	
1993	73,689	0	73,689	22,136	130,428	152,564	
1994	67,526	0	67,526	24,297	99,597	123,894	
1995	61,379	0	61,379	16,684	74,846	91,530	
1979-1995	1,681,271	0	1,681,271	479,176	2,372,965	2,852,141	
AVARD EAST - 031409				ONC Dates: Named - 1979, Last Update in 1986			
Counties - WOODS	Estimated Total Acres -						2,560
Production	Oil	Condensate	Total Liquids	Assoc. Gas	Natural Gas	Total Gas	
1992	0	1,388	1,388	0	555,483	555,483	
1993	0	1,321	1,321	0	536,053	536,053	
1994	0	870	870	0	405,068	405,068	
1995	0	189	189	0	321,001	321,001	
1979-1995	400	24,949	25,349	0	6,432,381	6,432,381	
AVARD NW - 031490				ONC Dates: Named - 1954, Last Update in 1986			
Counties - WOODS	Estimated Total Acres -						67,840
Production	Oil	Condensate	Total Liquids	Assoc. Gas	Natural Gas	Total Gas	
1992	125,365	9,042	134,407	31,490	4,565,612	4,597,102	
1993	206,405	6,078	212,483	434,278	3,943,366	4,377,644	
1994	177,805	4,953	182,758	104,457	3,915,180	4,019,637	
1995	183,163	5,512	188,675	179,729	3,415,479	3,595,208	
1979-1995	1,381,918	268,041	1,649,959	879,501	111,410,297	112,289,798	
AVERY - 031583				ONC Dates: Named - 1940, Last Update in 1988			
Counties - LINCOLN, PAYNE	Estimated Total Acres -						1,040
Production	Oil	Condensate	Total Liquids	Assoc. Gas	Natural Gas	Total Gas	
1992	824	0	824	0	24,871	24,871	
1993	335	0	335	0	26,505	26,505	
1994	200	0	200	0	28,411	28,411	
1995	663	0	663	0	23,625	23,625	
1979-1995	14,855	3,648	18,503	49,792	1,964,786	2,014,578	
AVERY NE - 031676				ONC Dates: Named - 1964, Last Update in 1964			
Counties - PAYNE	Estimated Total Acres -						40
Production	Oil	Condensate	Total Liquids	Assoc. Gas	Natural Gas	Total Gas	
1992	0	0	0	0	0	0	
1993	0	0	0	0	0	0	
1994	0	0	0	0	0	0	
1995	0	0	0	0	0	0	
1979-1995	0	0	0	0	0	0	
AVERY NORTH - 031707				ONC Dates: Named - 1964, Last Update in 1984			
Counties - PAYNE	Estimated Total Acres -						160
Production	Oil	Condensate	Total Liquids	Assoc. Gas	Natural Gas	Total Gas	
1992	0	0	0	0	0	0	
1993	0	0	0	0	0	0	
1994	0	0	0	0	0	0	
1995	0	0	0	0	0	0	
1979-1995	0	0	0	0	0	0	
AVERY SW - 031769				ONC Dates: Named - 1954, Last Update in 1954			
Counties - LINCOLN	Estimated Total Acres -						40
Production	Oil	Condensate	Total Liquids	Assoc. Gas	Natural Gas	Total Gas	
1992	0	0	0	0	0	0	
1993	0	0	0	0	0	0	
1994	0	0	0	0	0	0	
1995	0	0	0	0	0	0	
1979-1995	0	0	0	0	0	0	

Production by Field

AVOCA EAST - 032048				ONC Dates: Named - 1950, Last Update in 1950		
Counties -	POTTAWATOMIE			Estimated Total Acres -		40
Production	Oil	Condensate	Total Liquids	Assoc. Gas	Natural Gas	Total Gas
1992	125	0	125	0	0	0
1993	129	0	129	0	0	0
1994	686	0	686	0	0	0
1995	947	0	947	0	0	0
1979-1995	10,856	146	11,002	0	0	0
AVOCA SW - 032110				ONC Dates: Named - 1948, Last Update in 1955		
Counties -	POTTAWATOMIE			Estimated Total Acres -		240
Production	Oil	Condensate	Total Liquids	Assoc. Gas	Natural Gas	Total Gas
1992	1,253	0	1,253	0	0	0
1993	1,169	0	1,169	0	0	0
1994	1,292	0	1,292	0	0	0
1995	1,165	0	1,165	0	0	0
1979-1995	21,978	0	21,978	0	0	0
AYDELOTTE - 032462				ONC Dates: Named - 1980, Last Update in 1980		
Counties -	POTTAWATOMIE			Estimated Total Acres -		40
Production	Oil	Condensate	Total Liquids	Assoc. Gas	Natural Gas	Total Gas
1992	0	0	0	0	0	0
1993	0	0	0	0	0	0
1994	0	0	0	0	0	0
1995	0	0	0	0	0	0
1979-1995	250	0	250	0	0	0
AYDELOTTE WEST - 032464				ONC Dates: Named - 1978, Last Update in 1991		
Counties -	POTTAWATOMIE			Estimated Total Acres -		840
Production	Oil	Condensate	Total Liquids	Assoc. Gas	Natural Gas	Total Gas
1992	5,649	0	5,649	0	0	0
1993	5,748	0	5,748	0	0	0
1994	7,779	0	7,779	0	0	0
1995	5,502	0	5,502	0	0	0
1979-1995	201,482	0	201,482	0	0	0
AYLESWORTH - 032552				ONC Dates: Named - 1942, Last Update in 1986		
Counties -	MARSHALL			Estimated Total Acres -		3,280
Production	Oil	Condensate	Total Liquids	Assoc. Gas	Natural Gas	Total Gas
1992	85,149	1,808	86,957	905,007	237,562	1,142,569
1993	78,432	175	78,607	900,062	117,076	1,017,138
1994	64,664	0	64,664	763,297	105,295	868,592
1995	57,335	0	57,335	553,938	79,191	633,129
1979-1995	1,301,062	6,026	1,307,088	14,159,645	1,415,436	15,575,081
AYLESWORTH DISTRICT SE - 032583				ONC Dates: Named - 1945, Last Update in 1989		
Counties -	BRYAN, MARSHALL			Estimated Total Acres -		1,320
Production	Oil	Condensate	Total Liquids	Assoc. Gas	Natural Gas	Total Gas
1992	10,985	134	11,119	50,804	923,785	974,589
1993	22,722	999	23,721	0	893,391	893,391
1994	22,024	727	22,751	0	848,312	848,312
1995	20,505	719	21,224	107,244	565,202	672,446
1979-1995	390,517	28,051	418,568	3,943,814	22,759,035	26,702,849
BADO EAST - 034663				ONC Dates: Named - 1977, Last Update in 1978		
Counties -	MAJOR			Estimated Total Acres -		3,520
Production	Oil	Condensate	Total Liquids	Assoc. Gas	Natural Gas	Total Gas
1992	8,001	9,894	17,895	28,228	705,121	733,349
1993	7,693	12,206	19,899	30,445	752,987	783,432
1994	16,702	35,564	52,266	112,052	1,560,901	1,672,953
1995	16,259	33,909	50,168	143,376	1,488,554	1,631,930
1979-1995	243,509	293,151	536,660	1,201,641	15,308,107	16,509,748
BADO NORTH - 034669				ONC Dates: Named - 1968, Last Update in 1978		
Counties -	MAJOR			Estimated Total Acres -		960
Production	Oil	Condensate	Total Liquids	Assoc. Gas	Natural Gas	Total Gas
1992	8,563	5,589	14,152	94,047	517,519	611,566
1993	10,641	12,759	23,400	105,651	569,985	675,636
1994	11,327	13,211	24,538	152,283	884,986	1,037,269
1995	8,270	13,608	21,878	161,322	870,804	1,032,126
1979-1995	202,402	129,314	331,716	3,415,289	7,705,283	11,120,572

Production by Field

BADO SE - 034700				ONC Dates: Named - 1972, Last Update in 1994			
Counties - MAJOR	Estimated Total Acres -						4,320
Production	Oil	Condensate	Total Liquids	Assoc. Gas	Natural Gas	Total Gas	
1992	34,156	6,113	40,269	117,100	152,289	269,389	
1993	32,513	4,293	36,806	131,276	189,101	320,377	
1994	30,279	4,811	35,090	110,297	165,942	276,239	
1995	28,359	4,570	32,929	115,434	145,979	261,413	
1979-1995	964,934	110,369	1,075,303	3,061,409	3,386,128	6,447,537	
BADO SOUTH - 034731				ONC Dates: Named - 1969, Last Update in 1969			
Counties - MAJOR	Estimated Total Acres -						40
Production	Oil	Condensate	Total Liquids	Assoc. Gas	Natural Gas	Total Gas	
1992	0	0	0	0	0	0	
1993	0	0	0	0	0	0	
1994	0	0	0	0	0	0	
1995	0	0	0	0	0	0	
1979-1995	2,553	0	2,553	0	15,899	15,899	
BAKERSBURG WEST - 035864				ONC Dates: Named - 1969, Last Update in 1992			
Counties - TEXAS	Estimated Total Acres -						6,080
Production	Oil	Condensate	Total Liquids	Assoc. Gas	Natural Gas	Total Gas	
1992	0	1,107	1,107	0	409,352	409,352	
1993	0	911	911	0	372,714	372,714	
1994	0	873	873	0	383,083	383,083	
1995	0	434	434	0	334,302	334,302	
1979-1995	1,589	19,075	20,664	0	9,154,238	9,154,238	
BALD - 035876				ONC Dates: Named - 1933, Last Update in 1956			
Counties - PITTSBURG	Estimated Total Acres -						40
Production	Oil	Condensate	Total Liquids	Assoc. Gas	Natural Gas	Total Gas	
1992	0	0	0	0	0	0	
1993	0	0	0	0	0	0	
1994	0	0	0	0	0	0	
1995	0	0	0	0	0	0	
1979-1995	226	0	226	0	0	0	
BALD HILL - 035878				ONC Dates: Named - 1908, Last Update in 1908			
Counties - MUSKOGEE, OKMULGEE	Estimated Total Acres -						32,960
Production	Oil	Condensate	Total Liquids	Assoc. Gas	Natural Gas	Total Gas	
1992	200,371	0	200,371	77,944	250,254	328,198	
1993	172,102	0	172,102	127,654	281,024	408,678	
1994	161,675	136	161,811	81,339	282,902	364,241	
1995	148,808	59	148,867	62,917	190,736	253,653	
1979-1995	4,408,297	691	4,408,988	1,916,045	8,174,636	10,090,681	
BALD SOUTH - 035940				ONC Dates: Named - 1932, Last Update in 1991			
Counties - ATOKA	Estimated Total Acres -						600
Production	Oil	Condensate	Total Liquids	Assoc. Gas	Natural Gas	Total Gas	
1992	1,401	0	1,401	0	0	0	
1993	936	0	936	0	0	0	
1994	541	0	541	0	0	0	
1995	317	0	317	0	0	0	
1979-1995	17,234	0	17,234	0	0	0	
BALKO NE - 036374				ONC Dates: Named - 1969, Last Update in 1993			
Counties - BEAVER	Estimated Total Acres -						2,880
Production	Oil	Condensate	Total Liquids	Assoc. Gas	Natural Gas	Total Gas	
1992	2,154	0	2,154	24,672	0	24,672	
1993	2,434	0	2,434	20,374	0	20,374	
1994	1,039	0	1,039	18,122	0	18,122	
1995	313	0	313	16,503	0	16,503	
1979-1995	128,298	3,223	131,521	641,998	63,594	705,592	
BALKO NORTH - 036405				ONC Dates: Named - 1965, Last Update in 1994			
Counties - BEAVER	Estimated Total Acres -						2,720
Production	Oil	Condensate	Total Liquids	Assoc. Gas	Natural Gas	Total Gas	
1992	1,228	0	1,228	0	0	0	
1993	685	0	685	0	0	0	
1994	787	0	787	0	0	0	
1995	622	0	622	0	0	0	
1979-1995	100,437	150	100,587	102,671	28,512	131,183	

Production by Field

BALKO SOUTH - 036467				ONC Dates: Named - 1968, Last Update in 1994			
Counties -	BEAVER			Estimated Total Acres -			28,480
Production	Oil	Condensate	Total Liquids	Assoc. Gas	Natural Gas	Total Gas	
1992	50,863	0	50,863	137,365	1,775	139,140	
1993	45,929	0	45,929	113,842	1,808	115,650	
1994	40,944	356	41,300	98,198	1,624	99,822	
1995	63,230	0	63,230	86,115	1,604	87,719	
1979-1995	1,989,203	3,522	1,992,725	3,468,978	599,751	4,068,729	
BALKO SW - 036498				ONC Dates: Named - 1969, Last Update in 1992			
Counties -	BEAVER			Estimated Total Acres -			240
Production	Oil	Condensate	Total Liquids	Assoc. Gas	Natural Gas	Total Gas	
1992	0	0	0	0	0	0	
1993	0	0	0	0	0	0	
1994	0	0	0	0	0	0	
1995	0	0	0	0	0	0	
1979-1995	5,904	0	5,904	720	61,807	62,527	
BALKO WEST - 036529				ONC Dates: Named - 1966, Last Update in 1993			
Counties -	BEAVER			Estimated Total Acres -			.
Production	Oil	Condensate	Total Liquids	Assoc. Gas	Natural Gas	Total Gas	
1992	0	0	0	0	0	0	
1993	0	0	0	0	0	0	
1994	0	0	0	0	0	0	
1995	0	0	0	0	0	0	
1979-1995	0	0	0	0	0	0	
BANDWHEEL - 037645				ONC Dates: Named - (NA), Last Update in 1964			
Counties -	OSAGE			Estimated Total Acres -			3,000
Production	Oil	Condensate	Total Liquids	Assoc. Gas	Natural Gas	Total Gas	
1992	99,832	0	99,832	28,336	3,759	32,095	
1993	88,084	0	88,084	46,397	1,448	47,845	
1994	86,037	0	86,037	58,835	911	59,746	
1995	82,153	0	82,153	70,107	1,565	71,672	
1979-1995	1,911,304	0	1,911,304	1,198,951	358,505	1,557,456	
BANDWHEEL EAST - 037650				ONC Dates: Named - 1978, Last Update in 1978			
Counties -	OSAGE			Estimated Total Acres -			160
Production	Oil	Condensate	Total Liquids	Assoc. Gas	Natural Gas	Total Gas	
1992	1,423	0	1,423	0	0	0	
1993	1,426	0	1,426	0	0	0	
1994	1,086	0	1,086	0	0	0	
1995	1,125	0	1,125	0	0	0	
1979-1995	28,895	0	28,895	0	42,103	42,103	
BANNER NE - 038066				ONC Dates: Named - 1981, Last Update in 1993			
Counties -	GRANT			Estimated Total Acres -			160
Production	Oil	Condensate	Total Liquids	Assoc. Gas	Natural Gas	Total Gas	
1992	0	0	0	0	0	0	
1993	0	0	0	0	0	0	
1994	0	0	0	0	0	0	
1995	0	0	0	0	0	0	
1979-1995	58,332	0	58,332	4,277	0	4,277	
BANNER SCHOOL NE - 038079				ONC Dates: Named - 1958, Last Update in 1996			
Counties -	LINCOLN			Estimated Total Acres -			320
Production	Oil	Condensate	Total Liquids	Assoc. Gas	Natural Gas	Total Gas	
1992	0	0	0	0	0	0	
1993	0	0	0	0	0	0	
1994	0	0	0	0	5,109	5,109	
1995	0	0	0	0	8,894	8,894	
1979-1995	1,499	0	1,499	0	14,003	14,003	
BANZET NW - 038304				ONC Dates: Named - 1973, Last Update in 1987			
Counties -	CRAIG			Estimated Total Acres -			2,120
Production	Oil	Condensate	Total Liquids	Assoc. Gas	Natural Gas	Total Gas	
1992	0	0	0	0	0	0	
1993	0	0	0	0	0	0	
1994	0	0	0	0	0	0	
1995	0	0	0	0	0	0	
1979-1995	5,043	0	5,043	0	12,889	12,889	

Production by Field

BARKER - 039257				ONC Dates: Named - 1925, Last Update in 1964			
Counties -	OSAGE			Estimated Total Acres -			2,720
Production	Oil	Condensate	Total Liquids	Assoc. Gas	Natural Gas	Total Gas	
1992	99,489	0	99,489	0	10,299	10,299	
1993	88,348	0	88,348	14,735	9,192	23,927	
1994	79,720	0	79,720	55,531	6,626	62,157	
1995	76,511	0	76,511	51,565	6,719	58,284	
1979-1995	1,854,339	0	1,854,339	235,292	198,585	433,877	
BARNES - 039536				ONC Dates: Named - 1918, Last Update in 1995			
Counties -	GARFIELD			Estimated Total Acres -			720
Production	Oil	Condensate	Total Liquids	Assoc. Gas	Natural Gas	Total Gas	
1992	0	641	641	41,059	31,899	72,958	
1993	0	314	314	0	18,144	18,144	
1994	1,788	543	2,331	0	22,526	22,526	
1995	1,235	156	1,391	0	15,093	15,093	
1979-1995	3,023	2,328	5,351	69,790	94,117	163,907	
BARNES EAST - 039540				ONC Dates: Named - 1981, Last Update in 1995			
Counties -	GARFIELD			Estimated Total Acres -			520
Production	Oil	Condensate	Total Liquids	Assoc. Gas	Natural Gas	Total Gas	
1992	1,386	0	1,386	22,474	0	22,474	
1993	7,345	0	7,345	25,568	0	25,568	
1994	7,591	0	7,591	61,608	0	61,608	
1995	6,774	0	6,774	40,093	0	40,093	
1979-1995	107,818	0	107,818	1,049,384	0	1,049,384	
BARNES NORTH - 039567				ONC Dates: Named - 1945, Last Update in 1995			
Counties -	GARFIELD			Estimated Total Acres -			360
Production	Oil	Condensate	Total Liquids	Assoc. Gas	Natural Gas	Total Gas	
1992	1,923	0	1,923	0	0	0	
1993	7,352	0	7,352	0	0	0	
1994	7,043	0	7,043	0	0	0	
1995	3,266	0	3,266	0	0	0	
1979-1995	45,959	0	45,959	0	21,471	21,471	
BARNES NW - 039598				ONC Dates: Named - 1953, Last Update in 1954			
Counties -	GARFIELD			Estimated Total Acres -			40
Production	Oil	Condensate	Total Liquids	Assoc. Gas	Natural Gas	Total Gas	
1992	0	0	0	0	0	0	
1993	0	0	0	0	0	0	
1994	0	0	0	0	0	0	
1995	0	0	0	0	0	0	
1979-1995	0	0	0	0	0	0	
BARNES SE - 039629				ONC Dates: Named - 1961, Last Update in 1995			
Counties -	GARFIELD			Estimated Total Acres -			40
Production	Oil	Condensate	Total Liquids	Assoc. Gas	Natural Gas	Total Gas	
1992	0	0	0	0	0	0	
1993	0	0	0	0	0	0	
1994	0	0	0	0	0	0	
1995	0	0	0	0	0	0	
1979-1995	0	0	0	0	0	0	
BARNES WEST - 039691				ONC Dates: Named - 1969, Last Update in 1995			
Counties -	GARFIELD			Estimated Total Acres -			840
Production	Oil	Condensate	Total Liquids	Assoc. Gas	Natural Gas	Total Gas	
1992	0	267	267	0	61,215	61,215	
1993	0	461	461	0	233,398	233,398	
1994	0	469	469	0	221,396	221,396	
1995	0	281	281	0	163,813	163,813	
1979-1995	14,576	5,107	19,683	0	4,520,073	4,520,073	
BARNSDALL - 040001				ONC Dates: Named - (NA), Last Update in 1941			
Counties -	OSAGE			Estimated Total Acres -			13,200
Production	Oil	Condensate	Total Liquids	Assoc. Gas	Natural Gas	Total Gas	
1992	75,226	0	75,226	90,579	62,730	153,309	
1993	68,901	0	68,901	77,219	54,767	131,986	
1994	125,320	0	125,320	131,045	48,511	179,556	
1995	97,301	0	97,301	128,896	53,148	182,044	
1979-1995	1,548,341	0	1,548,341	1,450,509	2,018,575	3,469,084	

Production by Field

BARNSDALL SOUTH - 040032				ONC Dates: Named - (NA), Last Update in 1951			
Counties - OSAGE				Estimated Total Acres -		2,560	
Production	Oil	Condensate	Total Liquids	Assoc. Gas	Natural Gas	Total Gas	
1992	13,962	0	13,962	9,668	19,988	29,656	
1993	12,918	0	12,918	8,202	16,892	25,094	
1994	10,853	0	10,853	8,075	10,752	18,827	
1995	10,718	0	10,718	7,165	2,347	9,512	
1979-1995	384,958	629	385,587	295,471	211,678	507,149	
BARNSDALL WEST - 040063				ONC Dates: Named - (NA), Last Update in 1949			
Counties - OSAGE				Estimated Total Acres -		1,840	
Production	Oil	Condensate	Total Liquids	Assoc. Gas	Natural Gas	Total Gas	
1992	32,043	0	32,043	0	0	0	
1993	29,198	0	29,198	0	0	0	
1994	30,603	0	30,603	0	0	0	
1995	27,087	0	27,087	0	0	0	
1979-1995	681,969	0	681,969	210,480	688,620	899,100	
BARTLESVILLE-DEWEY - 041458				ONC Dates: Named - 1897, Last Update in 1947			
Counties - OSAGE, WASHINGTON				Estimated Total Acres -		53,360	
Production	Oil	Condensate	Total Liquids	Assoc. Gas	Natural Gas	Total Gas	
1992	518,552	0	518,552	30,374	6,747	37,121	
1993	423,395	0	423,395	63,546	40,799	104,345	
1994	372,184	0	372,184	51,650	138,484	190,134	
1995	341,765	0	341,765	160,803	134,338	295,141	
1979-1995	9,424,309	0	9,424,309	2,135,423	2,076,219	4,211,642	
BAUM - 044031				ONC Dates: Named - 1987, Last Update in 1987			
Counties - CARTER				Estimated Total Acres -		160	
Production	Oil	Condensate	Total Liquids	Assoc. Gas	Natural Gas	Total Gas	
1992	1,684	0	1,684	0	0	0	
1993	2,735	0	2,735	0	0	0	
1994	1,414	0	1,414	0	0	0	
1995	1,083	0	1,083	0	0	0	
1979-1995	22,409	0	22,409	0	0	0	
BAUM NORTH - 044062				ONC Dates: Named - 1984, Last Update in 1987			
Counties - CARTER				Estimated Total Acres -		640	
Production	Oil	Condensate	Total Liquids	Assoc. Gas	Natural Gas	Total Gas	
1992	0	0	0	0	0	0	
1993	0	0	0	0	0	0	
1994	0	0	0	0	0	0	
1995	944	0	944	0	0	0	
1979-1995	48,630	0	48,630	0	0	0	
BEARDEN - 048984				ONC Dates: Named - 1924, Last Update in 1945			
Counties - OKFUSKEE				Estimated Total Acres -		840	
Production	Oil	Condensate	Total Liquids	Assoc. Gas	Natural Gas	Total Gas	
1992	0	1,989	1,989	0	277,030	277,030	
1993	216	2,626	2,842	0	250,625	250,625	
1994	0	1,441	1,441	0	232,696	232,696	
1995	0	957	957	0	249,664	249,664	
1979-1995	1,182	15,839	17,021	0	4,054,474	4,054,474	
BEARDEN EAST - 049015				ONC Dates: Named - 1948, Last Update in 1949			
Counties - OKFUSKEE				Estimated Total Acres -		40	
Production	Oil	Condensate	Total Liquids	Assoc. Gas	Natural Gas	Total Gas	
1992	0	0	0	0	863	863	
1993	0	0	0	0	1,268	1,268	
1994	0	0	0	0	1,691	1,691	
1995	133	0	133	0	1,713	1,713	
1979-1995	133	0	133	0	17,234	17,234	
BEARDEN NE - 049046				ONC Dates: Named - 1946, Last Update in 1947			
Counties - OKFUSKEE				Estimated Total Acres -		160	
Production	Oil	Condensate	Total Liquids	Assoc. Gas	Natural Gas	Total Gas	
1992	0	0	0	0	0	0	
1993	0	0	0	0	0	0	
1994	0	0	0	0	0	0	
1995	0	0	0	0	0	0	
1979-1995	498	9,734	10,232	0	160,339	160,339	

Production by Field

BEARDEN NORTH - 049077				ONC Dates: Named - 1958, Last Update in 1961			
Counties -	OKFUSKEE			Estimated Total Acres -			240
Production	Oil	Condensate	Total Liquids	Assoc. Gas	Natural Gas	Total Gas	
1992	0	0	0	0	0	0	
1993	0	0	0	0	0	0	
1994	0	0	0	0	0	0	
1995	0	0	0	0	0	0	
1979-1995	0	0	0	0	50,485	50,485	
BEARDEN NW - 049108				ONC Dates: Named - 1942, Last Update in 1945			
Counties -	OKFUSKEE			Estimated Total Acres -			960
Production	Oil	Condensate	Total Liquids	Assoc. Gas	Natural Gas	Total Gas	
1992	2,639	4,308	6,947	0	54,749	54,749	
1993	4,252	11,807	16,059	0	53,714	53,714	
1994	3,912	6,371	10,283	0	52,273	52,273	
1995	4,183	4,402	8,585	0	37,764	37,764	
1979-1995	113,096	27,333	140,429	27,190	1,180,962	1,208,152	
BEAVER EAST - XX0152				ONC Dates: Named - 1955, Last Update in 1993			
Counties -	BEAVER			Estimated Total Acres -			160
Production	Oil	Condensate	Total Liquids	Assoc. Gas	Natural Gas	Total Gas	
1992	843	0	843	0	0	0	
1993	841	0	841	0	0	0	
1994	651	0	651	0	0	0	
1995	482	0	482	0	0	0	
1979-1995	7,386	8,073	15,459	0	1,679	1,679	
BEAVER ISLAND - 049945				ONC Dates: Named - 1958, Last Update in 1960			
Counties -	PAWNEE			Estimated Total Acres -			80
Production	Oil	Condensate	Total Liquids	Assoc. Gas	Natural Gas	Total Gas	
1992	0	0	0	0	0	0	
1993	0	0	0	0	0	0	
1994	0	0	0	0	0	0	
1995	0	0	0	0	0	0	
1979-1995	12,736	0	12,736	0	0	0	
BEAVER ISLAND NE - 049951				ONC Dates: Named - 1981, Last Update in 1981			
Counties -	OSAGE			Estimated Total Acres -			40
Production	Oil	Condensate	Total Liquids	Assoc. Gas	Natural Gas	Total Gas	
1992	0	0	0	0	0	0	
1993	0	0	0	0	0	0	
1994	0	0	0	0	0	0	
1995	0	0	0	0	0	0	
1979-1995	0	0	0	0	0	0	
BEAVER ISLAND SW - 049955				ONC Dates: Named - 1980, Last Update in 1980			
Counties -	PAWNEE			Estimated Total Acres -			40
Production	Oil	Condensate	Total Liquids	Assoc. Gas	Natural Gas	Total Gas	
1992	0	0	0	0	0	0	
1993	0	0	0	0	0	0	
1994	0	0	0	0	0	0	
1995	0	0	0	0	0	0	
1979-1995	2,465	0	2,465	0	0	0	
BEAVER NE - 050007				ONC Dates: Named - 1964, Last Update in 1965			
Counties -	BEAVER			Estimated Total Acres -			40
Production	Oil	Condensate	Total Liquids	Assoc. Gas	Natural Gas	Total Gas	
1992	0	0	0	0	0	0	
1993	0	0	0	0	0	0	
1994	0	0	0	0	0	0	
1995	0	0	0	0	0	0	
1979-1995	0	0	0	0	0	0	
BEAVER NORTH - XX0157				ONC Dates: Named - 1958, Last Update in 1993			
Counties -	BEAVER			Estimated Total Acres -			160
Production	Oil	Condensate	Total Liquids	Assoc. Gas	Natural Gas	Total Gas	
1992	1,414	0	1,414	35,926	0	35,926	
1993	1,595	0	1,595	40,394	0	40,394	
1994	1,397	0	1,397	69,112	0	69,112	
1995	1,048	0	1,048	40,812	0	40,812	
1979-1995	23,402	204	23,606	243,076	35,457	278,533	

Production by Field

BEAVER SOUTH - XX0150				ONC Dates: Named - 1977, Last Update in 1993			
Counties -	BEAVER			Estimated Total Acres -			480
Production	Oil	Condensate	Total Liquids	Assoc. Gas	Natural Gas	Total Gas	
1992	16,178	0	16,178	0	0	0	
1993	13,562	0	13,562	0	0	0	
1994	14,363	0	14,363	0	0	0	
1995	10,224	0	10,224	0	0	0	
1979-1995	237,095	0	237,095	0	0	0	
BEAVER WEST - XX0156				ONC Dates: Named - 1974, Last Update in 1993			
Counties -	BEAVER			Estimated Total Acres -			80
Production	Oil	Condensate	Total Liquids	Assoc. Gas	Natural Gas	Total Gas	
1992	2,797	0	2,797	11,738	0	11,738	
1993	2,524	0	2,524	11,198	0	11,198	
1994	2,450	0	2,450	10,124	0	10,124	
1995	2,062	0	2,062	9,790	0	9,790	
1979-1995	36,614	1,960	38,574	236,997	0	236,997	
BEBEE EAST - 050441				ONC Dates: Named - 1948, Last Update in 1988			
Counties -	PONTOTOC			Estimated Total Acres -			160
Production	Oil	Condensate	Total Liquids	Assoc. Gas	Natural Gas	Total Gas	
1992	1,124	0	1,124	0	0	0	
1993	1,133	0	1,133	0	0	0	
1994	1,069	0	1,069	0	0	0	
1995	652	0	652	0	0	0	
1979-1995	21,693	0	21,693	0	0	0	
BEBEE NE - 050472				ONC Dates: Named - 1961, Last Update in 1988			
Counties -	PONTOTOC			Estimated Total Acres -			760
Production	Oil	Condensate	Total Liquids	Assoc. Gas	Natural Gas	Total Gas	
1992	10,406	0	10,406	0	0	0	
1993	9,736	0	9,736	0	0	0	
1994	8,753	0	8,753	0	0	0	
1995	7,924	0	7,924	0	0	0	
1979-1995	247,848	0	247,848	0	0	0	
BEBEE SE - 050534				ONC Dates: Named - 1949, Last Update in 1988			
Counties -	PONTOTOC			Estimated Total Acres -			680
Production	Oil	Condensate	Total Liquids	Assoc. Gas	Natural Gas	Total Gas	
1992	2,406	0	2,406	0	0	0	
1993	2,202	0	2,202	0	0	0	
1994	1,739	0	1,739	0	0	0	
1995	1,602	0	1,602	0	0	0	
1979-1995	83,133	0	83,133	0	14,523	14,523	
BEBEE-KONAWA SW - 050565				ONC Dates: Named - 1952, Last Update in 1988			
Counties -	PONTOTOC, POTTAWATOMIE, SEMINOLE			Estimated Total Acres -			12,880
Production	Oil	Condensate	Total Liquids	Assoc. Gas	Natural Gas	Total Gas	
1992	349,446	0	349,446	0	0	0	
1993	343,409	1,059	344,468	0	0	0	
1994	327,925	0	327,925	0	0	0	
1995	357,191	0	357,191	0	0	0	
1979-1995	7,762,395	7,752	7,770,147	2,259	19,086	21,345	
BEGGS DISTRICT - 052239				ONC Dates: Named - 1958, Last Update in 1958			
Counties -	OKMULGEE			Estimated Total Acres -			12,360
Production	Oil	Condensate	Total Liquids	Assoc. Gas	Natural Gas	Total Gas	
1992	80,849	95	80,944	32,620	55,089	87,709	
1993	88,457	102	88,559	31,797	68,833	100,630	
1994	98,764	376	99,140	41,975	76,781	118,756	
1995	95,975	54	96,029	45,213	47,311	92,524	
1979-1995	1,851,673	2,780	1,854,453	1,171,269	3,461,135	4,632,404	
BEIDLEMAN - 052456				ONC Dates: Named - 1937, Last Update in 1958			
Counties -	OKFUSKEE			Estimated Total Acres -			320
Production	Oil	Condensate	Total Liquids	Assoc. Gas	Natural Gas	Total Gas	
1992	0	0	0	1,464	0	1,464	
1993	0	0	0	0	0	0	
1994	0	0	0	0	235	235	
1995	0	0	0	0	0	0	
1979-1995	1,582	0	1,582	34,496	52,183	86,679	

Production by Field

BEIDLEMAN WEST - 052487				ONC Dates: Named - 1961, Last Update in 1961		
Counties -	OKFUSKEE			Estimated Total Acres -		40
Production	Oil	Condensate	Total Liquids	Assoc. Gas	Natural Gas	Total Gas
1992	530	0	530	0	0	0
1993	537	0	537	0	0	0
1994	134	0	134	0	0	0
1995	317	0	317	0	0	0
1979-1995	9,095	0	9,095	0	0	0
BELAND - 052580				ONC Dates: Named - 1913, Last Update in 1958		
Counties -	MUSKOGEE			Estimated Total Acres -		1,080
Production	Oil	Condensate	Total Liquids	Assoc. Gas	Natural Gas	Total Gas
1992	791	0	791	0	0	0
1993	831	0	831	0	0	0
1994	502	0	502	0	0	0
1995	674	0	674	0	0	0
1979-1995	25,549	62	25,611	4,852	18,476	23,328
BELFORD NW - 052890				ONC Dates: Named - 1956, Last Update in 1968		
Counties -	OSAGE			Estimated Total Acres -		400
Production	Oil	Condensate	Total Liquids	Assoc. Gas	Natural Gas	Total Gas
1992	9,695	0	9,695	484	27,989	28,473
1993	11,811	0	11,811	935	29,443	30,378
1994	8,646	0	8,646	27	27,794	27,821
1995	6,213	0	6,213	258	26,644	26,902
1979-1995	172,315	0	172,315	145,420	867,647	1,013,067
BELLE ISLE - 053603				ONC Dates: Named - 1962, Last Update in 1995		
Counties -	OKLAHOMA			Estimated Total Acres -		400
Production	Oil	Condensate	Total Liquids	Assoc. Gas	Natural Gas	Total Gas
1992	8,692	0	8,692	0	0	0
1993	8,422	0	8,422	0	0	0
1994	3,987	0	3,987	0	0	0
1995	8,107	0	8,107	61,395	0	61,395
1979-1995	216,921	0	216,921	250,389	83,752	334,141
BELLEVIEW - 014192				ONC Dates: Named - 1981, Last Update in 1992		
Counties -	LOVE			Estimated Total Acres -		160
Production	Oil	Condensate	Total Liquids	Assoc. Gas	Natural Gas	Total Gas
1992	17,060	0	17,060	0	0	0
1993	17,018	0	17,018	0	0	0
1994	15,069	0	15,069	0	0	0
1995	14,603	0	14,603	0	0	0
1979-1995	222,324	0	222,324	0	0	0
BELLMONT - 054192				ONC Dates: Named - 1977, Last Update in 1995		
Counties -	POTTAWATOMIE			Estimated Total Acres -		160
Production	Oil	Condensate	Total Liquids	Assoc. Gas	Natural Gas	Total Gas
1992	0	0	0	0	0	0
1993	0	0	0	0	0	0
1994	0	0	0	0	0	0
1995	0	0	0	0	0	0
1979-1995	4,885	0	4,885	0	0	0
BELLMONT NORTH - 054223				ONC Dates: Named - 1966, Last Update in 1990		
Counties -	LINCOLN			Estimated Total Acres -		80
Production	Oil	Condensate	Total Liquids	Assoc. Gas	Natural Gas	Total Gas
1992	669	0	669	0	0	0
1993	0	0	0	0	0	0
1994	0	0	0	0	0	0
1995	0	0	0	0	0	0
1979-1995	7,976	0	7,976	0	0	0
BELLMONT WEST - 054254				ONC Dates: Named - 1950, Last Update in 1995		
Counties -	LINCOLN			Estimated Total Acres -		400
Production	Oil	Condensate	Total Liquids	Assoc. Gas	Natural Gas	Total Gas
1992	533	0	533	0	0	0
1993	0	0	0	0	0	0
1994	0	0	0	0	0	0
1995	0	0	0	0	0	0
1979-1995	66,787	0	66,787	0	0	0

Production by Field

BELLVUE SOUTH - 054571				ONC Dates: Named - 1946, Last Update in 1946			
Counties -	CREEK			Estimated Total Acres - 240			
Production	Oil	Condensate	Total Liquids	Assoc. Gas	Natural Gas	Total Gas	
1992	1,257	0	1,257	215,137	0	215,137	
1993	2,000	0	2,000	148,629	114,790	263,419	
1994	1,547	0	1,547	94,198	62,720	156,918	
1995	3,383	0	3,383	66,937	49,187	116,124	
1979-1995	12,793	0	12,793	532,091	226,697	758,788	
BENGAL NE - 013994				ONC Dates: Named - 1985, Last Update in 1995			
Counties -	LATIMER			Estimated Total Acres - 1,920			
Production	Oil	Condensate	Total Liquids	Assoc. Gas	Natural Gas	Total Gas	
1992	0	0	0	0	0	0	
1993	0	0	0	0	5,955	5,955	
1994	0	0	0	0	326	326	
1995	0	0	0	0	0	0	
1979-1995	0	0	0	0	6,281	6,281	
BENJAMIN - 055804				ONC Dates: Named - 1949, Last Update in 1995			
Counties -	HUGHES			Estimated Total Acres - 1,080			
Production	Oil	Condensate	Total Liquids	Assoc. Gas	Natural Gas	Total Gas	
1992	13,803	0	13,803	11,780	0	11,780	
1993	12,213	0	12,213	10,642	0	10,642	
1994	10,282	0	10,282	8,605	18,430	27,035	
1995	11,683	0	11,683	6,608	21,165	27,773	
1979-1995	314,416	0	314,416	101,200	160,010	261,210	
BENMARTIN - 055959				ONC Dates: Named - 1949, Last Update in 1949			
Counties -	WAGONER			Estimated Total Acres - 160			
Production	Oil	Condensate	Total Liquids	Assoc. Gas	Natural Gas	Total Gas	
1992	0	0	0	0	0	0	
1993	0	0	0	0	0	0	
1994	0	0	0	0	0	0	
1995	0	0	0	0	0	0	
1979-1995	0	0	0	0	0	0	
BERLIN SE - 000298				ONC Dates: Named - 1982, Last Update in 1982			
Counties -	BECKHAM			Estimated Total Acres - 640			
Production	Oil	Condensate	Total Liquids	Assoc. Gas	Natural Gas	Total Gas	
1992	0	0	0	0	0	0	
1993	0	0	0	0	0	0	
1994	0	0	0	0	0	0	
1995	0	0	0	0	0	0	
1979-1995	0	0	0	0	0	0	
BERWYN - 058529				ONC Dates: Named - 1977, Last Update in 1977			
Counties -	CARTER			Estimated Total Acres - 160			
Production	Oil	Condensate	Total Liquids	Assoc. Gas	Natural Gas	Total Gas	
1992	0	0	0	0	0	0	
1993	0	0	0	0	0	0	
1994	0	0	0	0	0	0	
1995	0	0	0	0	0	0	
1979-1995	0	0	0	0	0	0	
BERWYN SW - 007721				ONC Dates: Named - 1984, Last Update in 1984			
Counties -	CARTER			Estimated Total Acres - 640			
Production	Oil	Condensate	Total Liquids	Assoc. Gas	Natural Gas	Total Gas	
1992	0	0	0	0	0	0	
1993	0	0	0	0	0	0	
1994	0	0	0	0	0	0	
1995	0	0	0	0	0	0	
1979-1995	939	0	939	0	0	0	
BESSIE EAST - 058656				ONC Dates: Named - 1954, Last Update in 1984			
Counties -	WASHITA			Estimated Total Acres - 2,560			
Production	Oil	Condensate	Total Liquids	Assoc. Gas	Natural Gas	Total Gas	
1992	0	0	0	0	112,548	112,548	
1993	0	0	0	0	124,734	124,734	
1994	0	0	0	0	111,639	111,639	
1995	0	0	0	0	92,393	92,393	
1979-1995	0	118	118	0	2,156,865	2,156,865	

Production by Field

BETHANY - 058904				ONC Dates: Named - 1944, Last Update in 1995			
Counties -	OKLAHOMA			Estimated Total Acres -			720
Production	Oil	Condensate	Total Liquids	Assoc. Gas	Natural Gas	Total Gas	
1992	6,021	327	6,348	141,999	182,169	324,168	
1993	6,196	669	6,865	146,085	217,710	363,795	
1994	3,685	914	4,599	121,598	180,592	302,190	
1995	2,655	689	3,344	123,264	160,414	283,678	
1979-1995	113,550	7,146	120,696	3,363,809	1,090,705	4,454,514	
BETHANY SE - 058973				ONC Dates: Named - 1990, Last Update in 1995			
Counties -	OKLAHOMA			Estimated Total Acres -			160
Production	Oil	Condensate	Total Liquids	Assoc. Gas	Natural Gas	Total Gas	
1992	2,149	0	2,149	23,912	0	23,912	
1993	595	0	595	8,612	0	8,612	
1994	449	0	449	4,047	0	4,047	
1995	187	0	187	3,364	0	3,364	
1979-1995	13,481	0	13,481	39,935	0	39,935	
BETHANY SOUTH - 012464				ONC Dates: Named - 1988, Last Update in 1988			
Counties -	OKLAHOMA			Estimated Total Acres -			160
Production	Oil	Condensate	Total Liquids	Assoc. Gas	Natural Gas	Total Gas	
1992	0	0	0	0	0	0	
1993	0	0	0	0	0	0	
1994	0	0	0	0	0	0	
1995	0	0	0	0	0	0	
1979-1995	470	0	470	0	0	0	
BETHEL - 058997				ONC Dates: Named - 1924, Last Update in 1995			
Counties -	SEMINOLE			Estimated Total Acres -			4,160
Production	Oil	Condensate	Total Liquids	Assoc. Gas	Natural Gas	Total Gas	
1992	8,194	1,990	10,184	81,348	35,719	117,067	
1993	9,368	1,598	10,966	88,956	20,528	109,484	
1994	4,807	1,683	6,490	68,684	22,442	91,126	
1995	4,982	1,603	6,585	56,879	21,018	77,897	
1979-1995	302,659	11,426	314,085	2,123,315	1,877,434	4,000,749	
BETHEL EAST - 059059				ONC Dates: Named - 1922, Last Update in 1995			
Counties -	SEMINOLE			Estimated Total Acres -			1,120
Production	Oil	Condensate	Total Liquids	Assoc. Gas	Natural Gas	Total Gas	
1992	4,310	0	4,310	12,323	18,407	30,730	
1993	2,265	0	2,265	3,532	8,706	12,238	
1994	2,892	0	2,892	4,184	5,882	10,066	
1995	2,431	0	2,431	3,341	5,647	8,988	
1979-1995	158,433	1,044	159,477	504,957	823,726	1,328,683	
BETHEL NE - 059090				ONC Dates: Named - 1941, Last Update in 1995			
Counties -	SEMINOLE			Estimated Total Acres -			280
Production	Oil	Condensate	Total Liquids	Assoc. Gas	Natural Gas	Total Gas	
1992	8,201	0	8,201	34,517	0	34,517	
1993	5,829	0	5,829	25,901	0	25,901	
1994	3,910	0	3,910	19,941	0	19,941	
1995	3,561	0	3,561	17,629	0	17,629	
1979-1995	60,782	0	60,782	494,650	0	494,650	
BETHEL NORTH - 059121				ONC Dates: Named - 1937, Last Update in 1995			
Counties -	SEMINOLE			Estimated Total Acres -			760
Production	Oil	Condensate	Total Liquids	Assoc. Gas	Natural Gas	Total Gas	
1992	3,360	0	3,360	14,069	96,287	110,356	
1993	2,636	0	2,636	7,404	83,328	90,732	
1994	2,697	0	2,697	29,381	65,676	95,057	
1995	2,161	0	2,161	34,982	54,593	89,575	
1979-1995	68,429	284	68,713	239,537	1,062,679	1,302,216	
BETHEL SE - 059152				ONC Dates: Named - 1970, Last Update in 1995			
Counties -	SEMINOLE			Estimated Total Acres -			200
Production	Oil	Condensate	Total Liquids	Assoc. Gas	Natural Gas	Total Gas	
1992	0	0	0	0	0	0	
1993	0	0	0	0	0	0	
1994	0	0	0	0	0	0	
1995	0	0	0	0	0	0	
1979-1995	0	0	0	0	0	0	

Production by Field

BIG BEND - 060943				ONC Dates: Named - 1943, Last Update in 1966		
Counties - OSAGE				Estimated Total Acres -		560
Production	Oil	Condensate	Total Liquids	Assoc. Gas	Natural Gas	Total Gas
1992	7,905	0	7,905	0	0	0
1993	6,639	0	6,639	0	0	0
1994	7,178	0	7,178	0	0	0
1995	7,649	0	7,649	0	0	0
1979-1995	203,323	0	203,323	0	0	0
BIG BEND EAST - 060974				ONC Dates: Named - 1949, Last Update in 1949		
Counties - OSAGE				Estimated Total Acres -		40
Production	Oil	Condensate	Total Liquids	Assoc. Gas	Natural Gas	Total Gas
1992	5,215	0	5,215	0	0	0
1993	5,159	0	5,159	0	0	0
1994	4,700	0	4,700	0	0	0
1995	4,215	0	4,215	0	0	0
1979-1995	67,952	0	67,952	0	0	0
BIG BEND NORTH - 061005				ONC Dates: Named - 1960, Last Update in 1962		
Counties - OSAGE				Estimated Total Acres -		520
Production	Oil	Condensate	Total Liquids	Assoc. Gas	Natural Gas	Total Gas
1992	3,797	0	3,797	0	0	0
1993	3,076	0	3,076	0	0	0
1994	2,432	0	2,432	0	0	0
1995	2,964	0	2,964	0	0	0
1979-1995	117,754	0	117,754	0	309,315	309,315
BIG BEND WEST - 061067				ONC Dates: Named - 1955, Last Update in 1966		
Counties - OSAGE				Estimated Total Acres -		200
Production	Oil	Condensate	Total Liquids	Assoc. Gas	Natural Gas	Total Gas
1992	5,624	0	5,624	0	0	0
1993	4,468	0	4,468	0	0	0
1994	4,583	0	4,583	0	0	0
1995	4,378	0	4,378	0	0	0
1979-1995	98,446	0	98,446	0	0	0
BIG POND - 063051				ONC Dates: Named - (NA), Last Update in 1954		
Counties - CREEK				Estimated Total Acres -		2,160
Production	Oil	Condensate	Total Liquids	Assoc. Gas	Natural Gas	Total Gas
1992	17,216	0	17,216	19,282	838	20,120
1993	13,939	0	13,939	22,758	0	22,758
1994	11,069	0	11,069	23,751	0	23,751
1995	7,304	0	7,304	18,569	0	18,569
1979-1995	412,666	0	412,666	576,191	176,253	752,444
BIG POND DISTRICT EAST - 063082				ONC Dates: Named - 1946, Last Update in 1946		
Counties - CREEK				Estimated Total Acres -		200
Production	Oil	Condensate	Total Liquids	Assoc. Gas	Natural Gas	Total Gas
1992	1,499	0	1,499	898	0	898
1993	2,097	0	2,097	0	0	0
1994	2,180	0	2,180	0	0	0
1995	2,333	0	2,333	0	0	0
1979-1995	29,228	0	29,228	85,705	0	85,705
BIG POND SOUTH - 063144				ONC Dates: Named - 1955, Last Update in 1955		
Counties - CREEK				Estimated Total Acres -		40
Production	Oil	Condensate	Total Liquids	Assoc. Gas	Natural Gas	Total Gas
1992	0	0	0	0	0	0
1993	0	0	0	0	0	0
1994	0	0	0	0	0	0
1995	0	0	0	0	0	0
1979-1995	0	0	0	0	0	0
BIG POND SW - 063175				ONC Dates: Named - 1963, Last Update in 1963		
Counties - CREEK				Estimated Total Acres -		40
Production	Oil	Condensate	Total Liquids	Assoc. Gas	Natural Gas	Total Gas
1992	0	0	0	0	0	0
1993	0	0	0	0	0	0
1994	0	0	0	0	0	0
1995	0	0	0	0	0	0
1979-1995	0	0	0	0	0	0

Production by Field

BIGHAM - 063981							ONC Dates: Named - 1946, Last Update in 1962
Counties -	OKFUSKEE					Estimated Total Acres -	400
Production	Oil	Condensate	Total Liquids	Assoc. Gas	Natural Gas	Total Gas	
1992	282	0	282	0	18,330	18,330	
1993	307	0	307	0	20,238	20,238	
1994	157	0	157	0	8,669	8,669	
1995	146	0	146	0	1,043	1,043	
1979-1995	11,381	0	11,381	1,781	350,541	352,322	
BIGHAM SOUTH - 064012							ONC Dates: Named - 1960, Last Update in 1960
Counties -	OKFUSKEE					Estimated Total Acres -	160
Production	Oil	Condensate	Total Liquids	Assoc. Gas	Natural Gas	Total Gas	
1992	0	0	0	0	0	0	
1993	0	0	0	0	0	0	
1994	0	0	0	0	0	0	
1995	0	0	0	0	0	0	
1979-1995	0	0	0	0	88,706	88,706	
BIGHAM SW - 064043							ONC Dates: Named - 1969, Last Update in 1969
Counties -	OKFUSKEE					Estimated Total Acres -	160
Production	Oil	Condensate	Total Liquids	Assoc. Gas	Natural Gas	Total Gas	
1992	0	0	0	0	0	0	
1993	0	0	0	0	0	0	
1994	0	0	0	0	0	0	
1995	0	0	0	0	0	0	
1979-1995	0	0	0	0	0	0	
BIGHORSE NE - 062059							ONC Dates: Named - 1906, Last Update in 1964
Counties -	OSAGE					Estimated Total Acres -	480
Production	Oil	Condensate	Total Liquids	Assoc. Gas	Natural Gas	Total Gas	
1992	8,970	0	8,970	10,815	0	10,815	
1993	7,197	0	7,197	7,381	0	7,381	
1994	6,426	0	6,426	7,073	0	7,073	
1995	6,097	0	6,097	2,865	0	2,865	
1979-1995	335,366	0	335,366	344,799	39,456	384,255	
BILBY DISTRICT - 064322							ONC Dates: Named - 1949, Last Update in 1958
Counties -	WAGONER					Estimated Total Acres -	1,800
Production	Oil	Condensate	Total Liquids	Assoc. Gas	Natural Gas	Total Gas	
1992	671	0	671	0	0	0	
1993	144	0	144	0	0	0	
1994	0	0	0	0	0	0	
1995	0	0	0	0	0	0	
1979-1995	6,819	0	6,819	0	0	0	
BILLINGS - 064508							ONC Dates: Named - 1917, Last Update in 1995
Counties -	NOBLE					Estimated Total Acres -	2,000
Production	Oil	Condensate	Total Liquids	Assoc. Gas	Natural Gas	Total Gas	
1992	250,287	0	250,287	631,833	0	631,833	
1993	160,887	0	160,887	448,615	0	448,615	
1994	121,656	0	121,656	350,085	20,859	370,944	
1995	105,691	0	105,691	356,131	32,003	388,134	
1979-1995	2,109,972	0	2,109,972	4,032,783	66,928	4,099,711	
BILLINGS EAST - 064570							ONC Dates: Named - 1956, Last Update in 1994
Counties -	NOBLE					Estimated Total Acres -	3,640
Production	Oil	Condensate	Total Liquids	Assoc. Gas	Natural Gas	Total Gas	
1992	134,457	0	134,457	259,290	2,184	261,474	
1993	115,295	0	115,295	262,432	17,049	279,481	
1994	100,985	0	100,985	202,118	10,563	212,681	
1995	90,004	358	90,362	156,681	10,538	167,219	
1979-1995	2,567,938	358	2,568,296	4,144,395	157,335	4,301,730	
BILLINGS NE - 064601							ONC Dates: Named - 1958, Last Update in 1959
Counties -	NOBLE					Estimated Total Acres -	40
Production	Oil	Condensate	Total Liquids	Assoc. Gas	Natural Gas	Total Gas	
1992	0	0	0	0	0	0	
1993	0	0	0	0	0	0	
1994	0	0	0	0	0	0	
1995	0	0	0	0	0	0	
1979-1995	0	0	0	0	0	0	

Production by Field

BILLINGS NW - 064663				ONC Dates: Named - 1950, Last Update in 1994		
Counties -	GARFIELD, NOBLE			Estimated Total Acres -		240
Production	Oil	Condensate	Total Liquids	Assoc. Gas	Natural Gas	Total Gas
1992	0	0	0	0	0	0
1993	0	0	0	0	0	0
1994	0	0	0	0	0	0
1995	0	0	0	0	0	0
1979-1995	4,008	0	4,008	0	0	0
BILLINGS TOWNSITE - 064725				ONC Dates: Named - 1953, Last Update in 1994		
Counties -	GARFIELD, NOBLE			Estimated Total Acres -		800
Production	Oil	Condensate	Total Liquids	Assoc. Gas	Natural Gas	Total Gas
1992	491	0	491	0	8,161	8,161
1993	536	195	731	0	10,388	10,388
1994	344	159	503	0	12,216	12,216
1995	351	156	507	0	5,197	5,197
1979-1995	22,839	2,598	25,437	0	310,437	310,437
BILLINGS WEST - 064735				ONC Dates: Named - 1945, Last Update in 1995		
Counties -	NOBLE			Estimated Total Acres -		240
Production	Oil	Condensate	Total Liquids	Assoc. Gas	Natural Gas	Total Gas
1992	2,048	0	2,048	0	0	0
1993	83	0	83	0	0	0
1994	0	0	0	0	0	0
1995	0	0	0	0	0	0
1979-1995	32,833	0	32,833	0	0	0
BINGER - 065004				ONC Dates: Named - 1936, Last Update in 1994		
Counties -	CADDO			Estimated Total Acres -		13,600
Production	Oil	Condensate	Total Liquids	Assoc. Gas	Natural Gas	Total Gas
1992	500,543	104	500,647	2,640,145	35,910	2,676,055
1993	508,929	786	509,715	2,235,998	34,396	2,270,394
1994	444,124	345	444,469	2,417,044	7,302	2,424,346
1995	411,246	0	411,246	3,151,689	0	3,151,689
1979-1995	14,421,937	1,235	14,423,172	32,361,243	956,272	33,317,515
BINGER NE - 065066				ONC Dates: Named - 1972, Last Update in 1994		
Counties -	CADDO			Estimated Total Acres -		10,560
Production	Oil	Condensate	Total Liquids	Assoc. Gas	Natural Gas	Total Gas
1992	62,778	53	62,831	45,798	88,690	134,488
1993	132,368	361	132,729	46,623	84,504	131,127
1994	128,519	678	129,197	46,099	100,976	147,075
1995	116,509	721	117,230	27,912	99,590	127,502
1979-1995	1,544,691	36,589	1,581,280	2,552,315	6,216,247	8,768,562
BINGER SOUTH - 065084				ONC Dates: Named - 1975, Last Update in 1994		
Counties -	CADDO			Estimated Total Acres -		4,640
Production	Oil	Condensate	Total Liquids	Assoc. Gas	Natural Gas	Total Gas
1992	161,788	2,097	163,885	1,244,329	641,932	1,886,261
1993	141,454	1,309	142,763	1,045,837	572,068	1,617,905
1994	120,585	2,904	123,489	1,214,913	455,246	1,670,159
1995	92,642	2,812	95,454	1,193,164	389,723	1,582,887
1979-1995	3,479,687	100,251	3,579,938	13,336,453	13,647,080	26,983,533
BIRCH CREEK - 065221				ONC Dates: Named - (NA), Last Update in 1947		
Counties -	OSAGE			Estimated Total Acres -		840
Production	Oil	Condensate	Total Liquids	Assoc. Gas	Natural Gas	Total Gas
1992	9,210	0	9,210	0	0	0
1993	7,961	0	7,961	0	0	0
1994	8,620	0	8,620	0	0	0
1995	9,631	0	9,631	0	0	0
1979-1995	298,527	0	298,527	0	57,094	57,094
BIRCH CREEK SOUTH - 065252				ONC Dates: Named - 1940, Last Update in 1946		
Counties -	OSAGE			Estimated Total Acres -		40
Production	Oil	Condensate	Total Liquids	Assoc. Gas	Natural Gas	Total Gas
1992	0	0	0	0	6,498	6,498
1993	0	0	0	0	3,363	3,363
1994	0	0	0	0	5,294	5,294
1995	0	0	0	0	3,862	3,862
1979-1995	0	0	0	0	122,258	122,258

Production by Field

BIRCH CREEK WEST - 065283							ONC Dates: Named - 1953, Last Update in 1953
Counties - OSAGE							Estimated Total Acres - 40
Production	Oil	Condensate	Total Liquids	Assoc. Gas	Natural Gas	Total Gas	
1992	1,164	0	1,164	0	0	0	
1993	866	0	866	0	0	0	
1994	450	0	450	0	0	0	
1995	354	0	354	0	0	0	
1979-1995	30,207	0	30,207	0	0	0	
BIRD CREEK - 065407							ONC Dates: Named - 1906, Last Update in 1941
Counties - OSAGE, TULSA							Estimated Total Acres - 29,520
Production	Oil	Condensate	Total Liquids	Assoc. Gas	Natural Gas	Total Gas	
1992	235,680	0	235,680	39,203	9,642	48,845	
1993	236,098	0	236,098	34,861	10,761	45,622	
1994	202,074	0	202,074	38,665	7,171	45,836	
1995	180,008	0	180,008	37,602	2,714	40,316	
1979-1995	4,911,815	0	4,911,815	1,805,295	586,561	2,391,856	
BISHOP - 066120							ONC Dates: Named - 1961, Last Update in 1986
Counties - ELLIS, ROGER MILLS							Estimated Total Acres - 22,560
Production	Oil	Condensate	Total Liquids	Assoc. Gas	Natural Gas	Total Gas	
1992	37,044	13,022	50,066	0	1,319,683	1,319,683	
1993	146,030	16,064	162,094	0	1,852,267	1,852,267	
1994	223,621	21,729	245,350	0	2,987,630	2,987,630	
1995	198,565	31,525	230,090	43,345	3,898,671	3,942,016	
1979-1995	798,250	322,404	1,120,654	289,631	29,722,165	30,011,796	
BIXBY-JENKS DISTRICT - 067396							ONC Dates: Named - 1958, Last Update in 1984
Counties - CREEK, TULSA							Estimated Total Acres - 20,760
Production	Oil	Condensate	Total Liquids	Assoc. Gas	Natural Gas	Total Gas	
1992	38,609	0	38,609	0	19,249	19,249	
1993	39,115	0	39,115	0	30,975	30,975	
1994	30,960	0	30,960	0	22,186	22,186	
1995	24,928	0	24,928	0	11,852	11,852	
1979-1995	997,725	0	997,725	77,687	830,076	907,763	
BLACK DOG - 068182							ONC Dates: Named - 1945, Last Update in 1946
Counties - OSAGE							Estimated Total Acres - 200
Production	Oil	Condensate	Total Liquids	Assoc. Gas	Natural Gas	Total Gas	
1992	0	0	0	0	3,345	3,345	
1993	0	0	0	0	3,515	3,515	
1994	0	0	0	0	2,450	2,450	
1995	0	0	0	0	3,096	3,096	
1979-1995	20,845	0	20,845	0	60,371	60,371	
BLACK DOG DISTRICT SOUTH - 068213							ONC Dates: Named - 1946, Last Update in 1946
Counties - OSAGE							Estimated Total Acres - 360
Production	Oil	Condensate	Total Liquids	Assoc. Gas	Natural Gas	Total Gas	
1992	1,242	0	1,242	6,114	0	6,114	
1993	796	0	796	4,839	0	4,839	
1994	587	0	587	2,702	0	2,702	
1995	543	0	543	3,630	0	3,630	
1979-1995	38,266	3,134	41,400	285,964	10,130	296,094	
BLACK DOG WEST - 068275							ONC Dates: Named - 1945, Last Update in 1946
Counties - OSAGE							Estimated Total Acres - 160
Production	Oil	Condensate	Total Liquids	Assoc. Gas	Natural Gas	Total Gas	
1992	2,723	0	2,723	0	0	0	
1993	1,668	0	1,668	0	0	0	
1994	1,558	0	1,558	0	0	0	
1995	556	0	556	0	0	0	
1979-1995	33,902	0	33,902	0	226	226	
BLACKBURN - 068740							ONC Dates: Named - 1967, Last Update in 1985
Counties - OSAGE							Estimated Total Acres - 160
Production	Oil	Condensate	Total Liquids	Assoc. Gas	Natural Gas	Total Gas	
1992	7,880	0	7,880	0	0	0	
1993	6,731	0	6,731	0	0	0	
1994	9,288	0	9,288	0	0	0	
1995	9,096	0	9,096	0	0	0	
1979-1995	92,395	0	92,395	0	163,322	163,322	

Production by Field

BLACKBURN EAST - 068771				ONC Dates: Named - 1920, Last Update in 1985			
Counties - PAWNEE				Estimated Total Acres -			560
Production	Oil	Condensate	Total Liquids	Assoc. Gas	Natural Gas	Total Gas	
1992	5,187	0	5,187	0	0	0	
1993	5,099	0	5,099	0	0	0	
1994	5,655	0	5,655	0	0	0	
1995	5,614	0	5,614	0	0	0	
1979-1995	160,415	0	160,415	0	0	0	
BLACKBURN NE - 068802				ONC Dates: Named - 1955, Last Update in 1955			
Counties - OSAGE				Estimated Total Acres -			40
Production	Oil	Condensate	Total Liquids	Assoc. Gas	Natural Gas	Total Gas	
1992	1,446	0	1,446	0	0	0	
1993	627	0	627	0	0	0	
1994	484	0	484	0	0	0	
1995	774	0	774	0	0	0	
1979-1995	36,205	0	36,205	992	219	1,211	
BLACKBURN NORTH - 068833				ONC Dates: Named - 1955, Last Update in 1955			
Counties - OSAGE				Estimated Total Acres -			40
Production	Oil	Condensate	Total Liquids	Assoc. Gas	Natural Gas	Total Gas	
1992	2,840	0	2,840	0	0	0	
1993	2,634	0	2,634	0	0	0	
1994	2,153	0	2,153	0	0	0	
1995	2,260	0	2,260	0	0	0	
1979-1995	45,082	0	45,082	7,100	54,816	61,916	
BLACKBURN SE - 068864				ONC Dates: Named - 1954, Last Update in 1954			
Counties - PAWNEE				Estimated Total Acres -			40
Production	Oil	Condensate	Total Liquids	Assoc. Gas	Natural Gas	Total Gas	
1992	0	0	0	0	0	0	
1993	0	0	0	0	0	0	
1994	0	0	0	0	0	0	
1995	0	0	0	0	0	0	
1979-1995	0	0	0	0	0	0	
BLACKBURN SOUTH - 068895				ONC Dates: Named - 1955, Last Update in 1955			
Counties - PAWNEE				Estimated Total Acres -			200
Production	Oil	Condensate	Total Liquids	Assoc. Gas	Natural Gas	Total Gas	
1992	2,343	0	2,343	27,137	0	27,137	
1993	1,846	0	1,846	20,856	0	20,856	
1994	2,346	0	2,346	20,408	0	20,408	
1995	1,857	0	1,857	20,058	0	20,058	
1979-1995	44,201	0	44,201	229,905	5,169	235,074	
BLACKLAND - 069236				ONC Dates: Named - 1945, Last Update in 1954			
Counties - OSAGE				Estimated Total Acres -			520
Production	Oil	Condensate	Total Liquids	Assoc. Gas	Natural Gas	Total Gas	
1992	61,997	0	61,997	0	7,668	7,668	
1993	61,559	0	61,559	0	20,748	20,748	
1994	57,263	0	57,263	0	34,524	34,524	
1995	53,607	0	53,607	0	20,053	20,053	
1979-1995	1,012,421	0	1,012,421	28,196	352,352	380,548	
BLACKLAND NE - 069267				ONC Dates: Named - 1945, Last Update in 1945			
Counties - OSAGE				Estimated Total Acres -			320
Production	Oil	Condensate	Total Liquids	Assoc. Gas	Natural Gas	Total Gas	
1992	24,030	0	24,030	0	67,193	67,193	
1993	23,248	0	23,248	0	49,980	49,980	
1994	22,596	0	22,596	0	38,789	38,789	
1995	21,542	0	21,542	0	24,067	24,067	
1979-1995	530,884	0	530,884	475,951	3,067,224	3,543,175	
BLACKLAND SW - 069329				ONC Dates: Named - 1956, Last Update in 1956			
Counties - OSAGE				Estimated Total Acres -			40
Production	Oil	Condensate	Total Liquids	Assoc. Gas	Natural Gas	Total Gas	
1992	0	0	0	0	0	0	
1993	0	0	0	0	0	0	
1994	0	0	0	0	0	0	
1995	0	0	0	0	0	0	
1979-1995	0	0	0	0	0	0	

Production by Field

BLACKWELL - 069608				ONC Dates: Named - 1914, Last Update in 1985			
Counties - KAY				Estimated Total Acres -			6,080
Production	Oil	Condensate	Total Liquids	Assoc. Gas	Natural Gas	Total Gas	
1992	76,924	164	77,088	16,883	24,578	41,461	
1993	73,399	0	73,399	15,811	6,462	22,273	
1994	76,584	183	76,767	31,439	4,275	35,714	
1995	68,656	135	68,791	27,024	2,655	29,679	
1979-1995	1,573,816	1,098	1,574,914	516,838	533,199	1,050,037	
BLACKWELL DISTRICT EAST - 069639				ONC Dates: Named - 1947, Last Update in 1985			
Counties - KAY				Estimated Total Acres -			2,640
Production	Oil	Condensate	Total Liquids	Assoc. Gas	Natural Gas	Total Gas	
1992	14,933	0	14,933	215,019	0	215,019	
1993	10,579	0	10,579	100,460	0	100,460	
1994	10,189	0	10,189	39,187	0	39,187	
1995	8,668	0	8,668	25,743	0	25,743	
1979-1995	413,557	0	413,557	2,016,865	746	2,017,611	
BLACKWELL NE - 011068				ONC Dates: Named - 1956, Last Update in 1985			
Counties - KAY				Estimated Total Acres -			840
Production	Oil	Condensate	Total Liquids	Assoc. Gas	Natural Gas	Total Gas	
1992	772	0	772	0	10,308	10,308	
1993	713	0	713	0	0	0	
1994	682	0	682	0	2	2	
1995	806	0	806	0	0	0	
1979-1995	42,736	0	42,736	0	163,922	163,922	
BLACKWELL NW - 069763				ONC Dates: Named - 1970, Last Update in 1970			
Counties - KAY				Estimated Total Acres -			40
Production	Oil	Condensate	Total Liquids	Assoc. Gas	Natural Gas	Total Gas	
1992	0	0	0	0	0	0	
1993	0	0	0	0	0	0	
1994	0	0	0	0	0	0	
1995	0	0	0	0	0	0	
1979-1995	0	0	0	0	0	0	
BLACKWELL SE - 069794				ONC Dates: Named - 1953, Last Update in 1985			
Counties - KAY				Estimated Total Acres -			3,840
Production	Oil	Condensate	Total Liquids	Assoc. Gas	Natural Gas	Total Gas	
1992	3,757	0	3,757	9,325	10,016	19,341	
1993	3,103	0	3,103	8,922	8,643	17,565	
1994	2,282	0	2,282	9,223	13,563	22,786	
1995	2,286	0	2,286	9,060	30,357	39,417	
1979-1995	71,706	0	71,706	138,496	452,659	591,155	
BLACKWELL WEST - 069825				ONC Dates: Named - 1964, Last Update in 1993			
Counties - KAY				Estimated Total Acres -			520
Production	Oil	Condensate	Total Liquids	Assoc. Gas	Natural Gas	Total Gas	
1992	124	299	423	0	22,037	22,037	
1993	0	0	0	0	17,736	17,736	
1994	0	165	165	0	18,519	18,519	
1995	0	129	129	0	15,610	15,610	
1979-1995	6,625	2,335	8,960	5,172	310,864	316,036	
BLACKWELL-NEWKIRK GAS AREA - 011069				ONC Dates: Named - (NA), Last Update in 1985			
Counties - KAY				Estimated Total Acres -			83,040
Production	Oil	Condensate	Total Liquids	Assoc. Gas	Natural Gas	Total Gas	
1992	31,534	1,196	32,730	5,816	120,832	126,648	
1993	27,923	0	27,923	6,170	93,004	99,174	
1994	24,743	0	24,743	5,473	85,281	90,754	
1995	21,003	0	21,003	4,169	72,662	76,831	
1979-1995	585,721	5,256	590,977	429,410	6,327,834	6,757,244	
BLAKELY - 070321				ONC Dates: Named - (NA), Last Update in 1957			
Counties - OKFUSKEE				Estimated Total Acres -			480
Production	Oil	Condensate	Total Liquids	Assoc. Gas	Natural Gas	Total Gas	
1992	652	0	652	0	3,485	3,485	
1993	420	0	420	0	8,448	8,448	
1994	996	0	996	0	5,330	5,330	
1995	7,002	0	7,002	16,663	4,288	20,951	
1979-1995	14,527	2,443	16,970	43,343	318,133	361,476	

Production by Field

BLAKELY EAST - 070352				ONC Dates: Named - 1966, Last Update in 1966			
Counties - OKFUSKEE				Estimated Total Acres -			40
Production	Oil	Condensate	Total Liquids	Assoc. Gas	Natural Gas	Total Gas	
1992	0	0	0	0	0	0	
1993	0	0	0	0	0	0	
1994	0	0	0	0	0	0	
1995	0	0	0	0	0	0	
1979-1995	0	0	0	0	30,834	30,834	
BLAKELY NORTH - 070383				ONC Dates: Named - 1922, Last Update in 1957			
Counties - OKFUSKEE				Estimated Total Acres -			320
Production	Oil	Condensate	Total Liquids	Assoc. Gas	Natural Gas	Total Gas	
1992	0	0	0	0	0	0	
1993	0	0	0	0	0	0	
1994	0	0	0	0	0	0	
1995	0	0	0	0	0	0	
1979-1995	0	0	0	0	135,219	135,219	
BLAKELY SE - 070414				ONC Dates: Named - 1949, Last Update in 1949			
Counties - OKFUSKEE				Estimated Total Acres -			240
Production	Oil	Condensate	Total Liquids	Assoc. Gas	Natural Gas	Total Gas	
1992	2,613	0	2,613	0	0	0	
1993	1,321	0	1,321	0	0	0	
1994	2,968	0	2,968	0	0	0	
1995	2,711	0	2,711	0	0	0	
1979-1995	64,310	0	64,310	0	57,479	57,479	
BLANCHARD NE - 070600				ONC Dates: Named - 1992, Last Update in 1992			
Counties - MCCLAIN				Estimated Total Acres -			160
Production	Oil	Condensate	Total Liquids	Assoc. Gas	Natural Gas	Total Gas	
1992	8,616	0	8,616	0	0	0	
1993	4,575	0	4,575	0	0	0	
1994	2,917	0	2,917	0	0	0	
1995	2,646	0	2,646	0	0	0	
1979-1995	18,754	0	18,754	0	0	0	
BLANCHARD NORTH - 070610				ONC Dates: Named - 1980, Last Update in 1981			
Counties - MCCLAIN				Estimated Total Acres -			480
Production	Oil	Condensate	Total Liquids	Assoc. Gas	Natural Gas	Total Gas	
1992	2,247	0	2,247	0	0	0	
1993	2,288	0	2,288	0	0	0	
1994	2,221	0	2,221	0	0	0	
1995	2,029	0	2,029	0	0	0	
1979-1995	65,598	0	65,598	0	0	0	
BLANCHARD NW - 070631				ONC Dates: Named - 1960, Last Update in 1962			
Counties - GRADY				Estimated Total Acres -			1,920
Production	Oil	Condensate	Total Liquids	Assoc. Gas	Natural Gas	Total Gas	
1992	0	0	0	0	0	0	
1993	0	0	0	0	0	0	
1994	0	0	0	0	0	0	
1995	0	0	0	0	0	0	
1979-1995	0	0	0	0	0	0	
BLANCO - 070724				ONC Dates: Named - 1979, Last Update in 1979			
Counties - PITTSBURG				Estimated Total Acres -			640
Production	Oil	Condensate	Total Liquids	Assoc. Gas	Natural Gas	Total Gas	
1992	0	0	0	0	34,985	34,985	
1993	0	0	0	0	25,813	25,813	
1994	0	0	0	0	23,901	23,901	
1995	0	0	0	0	20,996	20,996	
1979-1995	0	0	0	0	627,885	627,885	
BLANCO SOUTH - 070848				ONC Dates: Named - 1982, Last Update in 1987			
Counties - PITTSBURG				Estimated Total Acres -			8,960
Production	Oil	Condensate	Total Liquids	Assoc. Gas	Natural Gas	Total Gas	
1992	0	183	183	0	2,526,870	2,526,870	
1993	0	119	119	0	2,051,447	2,051,447	
1994	830	0	830	0	1,812,322	1,812,322	
1995	0	0	0	0	1,597,909	1,597,909	
1979-1995	830	769	1,599	0	43,113,159	43,113,159	

Production by Field

BLOOMINGTON - 074506				ONC Dates: Named - 1959, Last Update in 1979			
Counties - GREER				Estimated Total Acres -			960
Production	Oil	Condensate	Total Liquids	Assoc. Gas	Natural Gas	Total Gas	
1992	0	0	0	0	5,212	5,212	
1993	0	0	0	0	5,425	5,425	
1994	0	0	0	0	4,532	4,532	
1995	0	0	0	0	4,306	4,306	
1979-1995	0	0	0	0	85,213	85,213	
BLOOMINGTON EAST - 074537				ONC Dates: Named - 1968, Last Update in 1968			
Counties - GREER				Estimated Total Acres -			40
Production	Oil	Condensate	Total Liquids	Assoc. Gas	Natural Gas	Total Gas	
1992	0	0	0	0	0	0	
1993	0	0	0	0	0	0	
1994	0	0	0	0	0	0	
1995	0	0	0	0	0	0	
1979-1995	1,411	0	1,411	0	0	0	
BLOOMINGTON NORTH - 074568				ONC Dates: Named - 1968, Last Update in 1979			
Counties - GREER				Estimated Total Acres -			1,920
Production	Oil	Condensate	Total Liquids	Assoc. Gas	Natural Gas	Total Gas	
1992	0	0	0	0	18,138	18,138	
1993	0	0	0	0	16,465	16,465	
1994	0	0	0	0	5,775	5,775	
1995	0	0	0	0	18,480	18,480	
1979-1995	0	0	0	0	277,872	277,872	
BLOOMINGTON SOUTH - 074575				ONC Dates: Named - 1973, Last Update in 1979			
Counties - GREER				Estimated Total Acres -			2,560
Production	Oil	Condensate	Total Liquids	Assoc. Gas	Natural Gas	Total Gas	
1992	0	0	0	0	24,591	24,591	
1993	344	158	502	0	15,843	15,843	
1994	182	0	182	0	12,777	12,777	
1995	335	0	335	0	10,322	10,322	
1979-1995	5,205	3,278	8,483	0	626,279	626,279	
BLUCHER - 074723				ONC Dates: Named - 1952, Last Update in 1955			
Counties - OKLAHOMA				Estimated Total Acres -			240
Production	Oil	Condensate	Total Liquids	Assoc. Gas	Natural Gas	Total Gas	
1992	12,238	0	12,238	72,471	0	72,471	
1993	10,629	0	10,629	83,294	0	83,294	
1994	11,297	0	11,297	94,829	0	94,829	
1995	12,036	0	12,036	102,592	0	102,592	
1979-1995	152,531	0	152,531	993,488	60,118	1,053,606	
BLUE JACKET NORTH - 075445				ONC Dates: Named - 1975, Last Update in 1975			
Counties - CRAIG				Estimated Total Acres -			160
Production	Oil	Condensate	Total Liquids	Assoc. Gas	Natural Gas	Total Gas	
1992	0	0	0	0	0	0	
1993	0	0	0	0	0	0	
1994	0	0	0	0	0	0	
1995	0	0	0	0	0	0	
1979-1995	0	0	0	0	0	0	
BLUE JACKET WEST - 075449				ONC Dates: Named - 1980, Last Update in 1980			
Counties - CRAIG				Estimated Total Acres -			40
Production	Oil	Condensate	Total Liquids	Assoc. Gas	Natural Gas	Total Gas	
1992	0	0	0	0	0	0	
1993	0	0	0	0	0	0	
1994	0	0	0	0	0	0	
1995	0	0	0	0	0	0	
1979-1995	0	0	0	0	0	0	
BLUFF CREEK - 076242				ONC Dates: Named - 1953, Last Update in 1953			
Counties - KAY				Estimated Total Acres -			40
Production	Oil	Condensate	Total Liquids	Assoc. Gas	Natural Gas	Total Gas	
1992	1,421	0	1,421	0	0	0	
1993	313	0	313	0	0	0	
1994	0	0	0	0	0	0	
1995	0	0	0	0	0	0	
1979-1995	8,901	0	8,901	0	0	0	

Production by Field

BLUMENSHINE - 076428				ONC Dates: Named - 1952, Last Update in 1952			
Counties -	COMANCHE			Estimated Total Acres -			40
Production	Oil	Condensate	Total Liquids	Assoc. Gas	Natural Gas	Total Gas	
1992	0	0	0	0	0	0	
1993	0	0	0	0	0	0	
1994	0	0	0	0	0	0	
1995	0	0	0	0	0	0	
1979-1995	0	0	0	0	626	626	
BLUMENSHINE EAST - 076459				ONC Dates: Named - 1956, Last Update in 1994			
Counties -	COMANCHE			Estimated Total Acres -			760
Production	Oil	Condensate	Total Liquids	Assoc. Gas	Natural Gas	Total Gas	
1992	0	0	0	0	29,914	29,914	
1993	0	0	0	0	7,399	7,399	
1994	684	0	684	13,955	1,207	15,162	
1995	771	0	771	4,439	23,834	28,273	
1979-1995	1,854	0	1,854	18,394	387,143	405,537	
BLUMENSHINE WEST - 076490				ONC Dates: Named - 1954, Last Update in 1954			
Counties -	COMANCHE			Estimated Total Acres -			40
Production	Oil	Condensate	Total Liquids	Assoc. Gas	Natural Gas	Total Gas	
1992	0	0	0	0	0	0	
1993	0	0	0	0	0	0	
1994	0	0	0	0	0	0	
1995	0	0	0	0	0	0	
1979-1995	0	0	0	0	0	0	
BOAR CREEK - 076909				ONC Dates: Named - 1947, Last Update in 1947			
Counties -	OSAGE			Estimated Total Acres -			560
Production	Oil	Condensate	Total Liquids	Assoc. Gas	Natural Gas	Total Gas	
1992	0	0	0	0	0	0	
1993	0	0	0	0	0	0	
1994	0	0	0	0	0	0	
1995	0	0	0	0	0	0	
1979-1995	0	0	0	0	0	0	
BOAR CREEK EAST - 076940				ONC Dates: Named - 1946, Last Update in 1946			
Counties -	OSAGE			Estimated Total Acres -			80
Production	Oil	Condensate	Total Liquids	Assoc. Gas	Natural Gas	Total Gas	
1992	518	0	518	3,398	0	3,398	
1993	224	0	224	3,356	0	3,356	
1994	79	0	79	1,873	0	1,873	
1995	77	0	77	2,580	0	2,580	
1979-1995	13,783	0	13,783	69,780	30,569	100,349	
BOGGY DEPOT EAST - 077994				ONC Dates: Named - 1961, Last Update in 1986			
Counties -	ATOKA			Estimated Total Acres -			240
Production	Oil	Condensate	Total Liquids	Assoc. Gas	Natural Gas	Total Gas	
1992	0	0	0	0	0	0	
1993	0	0	0	0	0	0	
1994	0	0	0	0	0	0	
1995	0	0	0	0	0	0	
1979-1995	391	0	391	0	0	0	
BOGGY DEPOT SE - 078025				ONC Dates: Named - 1954, Last Update in 1986			
Counties -	ATOKA			Estimated Total Acres -			160
Production	Oil	Condensate	Total Liquids	Assoc. Gas	Natural Gas	Total Gas	
1992	0	0	0	0	0	0	
1993	0	0	0	0	0	0	
1994	0	0	0	0	0	0	
1995	0	0	0	0	0	0	
1979-1995	0	0	0	0	0	0	
BOILING SPRINGS NORTH - 078397				ONC Dates: Named - 1963, Last Update in 1986			
Counties -	WOODWARD, HARPER			Estimated Total Acres -			23,040
Production	Oil	Condensate	Total Liquids	Assoc. Gas	Natural Gas	Total Gas	
1992	0	5,099	5,099	0	2,411,392	2,411,392	
1993	0	1,736	1,736	0	1,135,172	1,135,172	
1994	0	1,277	1,277	0	860,478	860,478	
1995	0	1,023	1,023	0	598,692	598,692	
1979-1995	64,164	108,545	172,709	283,713	39,823,717	40,107,430	

Production by Field

BOKOSHE SE - 012332		ONC Dates: Named - 1988, Last Update in 1988					
Counties -	LE FLORE	Estimated Total Acres -					640
Production	Oil	Condensate	Total Liquids	Assoc. Gas	Natural Gas	Total Gas	
1992	0	0	0	0	4,610	4,610	
1993	0	0	0	0	0	0	
1994	0	0	0	0	0	0	
1995	0	0	0	0	0	0	
1979-1995	0	0	0	0	15,203	15,203	
BOKOSHE SOUTH - 078521		ONC Dates: Named - 1964, Last Update in 1990					
Counties -	LE FLORE	Estimated Total Acres -					15,520
Production	Oil	Condensate	Total Liquids	Assoc. Gas	Natural Gas	Total Gas	
1992	0	0	0	0	5,537,174	5,537,174	
1993	0	0	0	0	6,332,048	6,332,048	
1994	0	0	0	0	6,293,169	6,293,169	
1995	0	0	0	0	6,089,111	6,089,111	
1979-1995	0	0	0	0	67,866,368	67,866,368	
BOLEN SPRING - 078583		ONC Dates: Named - 1966, Last Update in 1966					
Counties -	CRAIG	Estimated Total Acres -					40
Production	Oil	Condensate	Total Liquids	Assoc. Gas	Natural Gas	Total Gas	
1992	0	0	0	0	0	0	
1993	0	0	0	0	0	0	
1994	0	0	0	0	0	0	
1995	0	0	0	0	0	0	
1979-1995	0	0	0	0	0	0	
BOLEY - 078614		ONC Dates: Named - 1951, Last Update in 1951					
Counties -	OKFUSKEE	Estimated Total Acres -					40
Production	Oil	Condensate	Total Liquids	Assoc. Gas	Natural Gas	Total Gas	
1992	0	0	0	0	0	0	
1993	0	0	0	0	0	0	
1994	0	0	0	0	0	0	
1995	0	0	0	0	0	0	
1979-1995	0	0	0	0	0	0	
BOLEY EAST - 078645		ONC Dates: Named - 1963, Last Update in 1963					
Counties -	OKFUSKEE	Estimated Total Acres -					40
Production	Oil	Condensate	Total Liquids	Assoc. Gas	Natural Gas	Total Gas	
1992	0	0	0	0	0	0	
1993	0	0	0	0	0	0	
1994	0	0	0	0	0	0	
1995	0	0	0	0	0	0	
1979-1995	0	0	0	0	0	0	
BOLEY NW - 009535		ONC Dates: Named - 1985, Last Update in 1995					
Counties -	OKFUSKEE	Estimated Total Acres -					80
Production	Oil	Condensate	Total Liquids	Assoc. Gas	Natural Gas	Total Gas	
1992	0	0	0	0	0	0	
1993	0	0	0	0	0	0	
1994	0	0	0	0	0	0	
1995	0	0	0	0	0	0	
1979-1995	13,393	0	13,393	0	0	0	
BOLEY SOUTH - 078676		ONC Dates: Named - 1980, Last Update in 1981					
Counties -	OKFUSKEE	Estimated Total Acres -					160
Production	Oil	Condensate	Total Liquids	Assoc. Gas	Natural Gas	Total Gas	
1992	0	0	0	0	0	0	
1993	0	0	0	0	0	0	
1994	0	0	0	0	0	0	
1995	0	0	0	0	0	0	
1979-1995	0	0	0	0	7,803	7,803	
BOMAR WEST - 079265		ONC Dates: Named - 1965, Last Update in 1965					
Counties -	LOVE	Estimated Total Acres -					40
Production	Oil	Condensate	Total Liquids	Assoc. Gas	Natural Gas	Total Gas	
1992	0	0	0	0	0	0	
1993	0	0	0	0	0	0	
1994	0	0	0	0	0	0	
1995	0	0	0	0	0	0	
1979-1995	0	0	0	0	0	0	

Production by Field

BOOMER LAKE NE - 002002				ONC Dates: Named - 1982, Last Update in 1996			
Counties -	PAYNE			Estimated Total Acres -			40
Production	Oil	Condensate	Total Liquids	Assoc. Gas	Natural Gas	Total Gas	
1992	0	0	0	0	0	0	
1993	0	0	0	0	0	0	
1994	0	0	0	0	0	0	
1995	0	0	0	0	0	0	
1979-1995	413	0	413	0	0	0	
BOOMER LAKE NW - 080939				ONC Dates: Named - 1954, Last Update in 1996			
Counties -	PAYNE			Estimated Total Acres -			1,200
Production	Oil	Condensate	Total Liquids	Assoc. Gas	Natural Gas	Total Gas	
1992	1,982	0	1,982	2,750	0	2,750	
1993	1,403	0	1,403	1,547	0	1,547	
1994	996	0	996	0	0	0	
1995	841	0	841	0	0	0	
1979-1995	310,315	0	310,315	472,299	0	472,299	
BOONE SE - 081156				ONC Dates: Named - 1963, Last Update in 1966			
Counties -	CADDO, COMANCHE			Estimated Total Acres -			160
Production	Oil	Condensate	Total Liquids	Assoc. Gas	Natural Gas	Total Gas	
1992	0	0	0	0	0	0	
1993	0	0	0	0	0	0	
1994	0	0	0	0	0	0	
1995	0	0	0	0	0	0	
1979-1995	0	0	0	0	0	0	
BOSTON - 082613				ONC Dates: Named - 1912, Last Update in 1954			
Counties -	OSAGE, PAWNEE			Estimated Total Acres -			920
Production	Oil	Condensate	Total Liquids	Assoc. Gas	Natural Gas	Total Gas	
1992	25,123	0	25,123	21,767	0	21,767	
1993	28,567	0	28,567	408	0	408	
1994	28,596	0	28,596	0	0	0	
1995	31,171	0	31,171	0	0	0	
1979-1995	707,165	0	707,165	1,321,651	0	1,321,651	
BOSTON EAST - 082675				ONC Dates: Named - 1944, Last Update in 1953			
Counties -	OSAGE			Estimated Total Acres -			240
Production	Oil	Condensate	Total Liquids	Assoc. Gas	Natural Gas	Total Gas	
1992	0	0	0	0	0	0	
1993	0	0	0	0	0	0	
1994	0	0	0	0	0	0	
1995	0	0	0	0	0	0	
1979-1995	0	0	0	0	0	0	
BOSTON NORTH - 082706				ONC Dates: Named - 1944, Last Update in 1947			
Counties -	OSAGE			Estimated Total Acres -			440
Production	Oil	Condensate	Total Liquids	Assoc. Gas	Natural Gas	Total Gas	
1992	2,606	0	2,606	14,936	4,873	19,809	
1993	2,716	0	2,716	21,766	4,025	25,791	
1994	2,440	0	2,440	8,735	3,798	12,533	
1995	2,290	0	2,290	10,391	4,146	14,537	
1979-1995	56,107	0	56,107	119,099	112,508	231,607	
BOSTON WEST - 082737				ONC Dates: Named - 1942, Last Update in 1946			
Counties -	OSAGE			Estimated Total Acres -			160
Production	Oil	Condensate	Total Liquids	Assoc. Gas	Natural Gas	Total Gas	
1992	2,613	0	2,613	0	0	0	
1993	1,483	0	1,483	0	0	0	
1994	2,032	0	2,032	0	0	0	
1995	1,891	0	1,891	0	0	0	
1979-1995	57,580	0	57,580	0	0	0	
BOULANGER NW - 083078				ONC Dates: Named - 1968, Last Update in 1968			
Counties -	OSAGE			Estimated Total Acres -			160
Production	Oil	Condensate	Total Liquids	Assoc. Gas	Natural Gas	Total Gas	
1992	0	0	0	0	0	0	
1993	0	0	0	0	0	0	
1994	0	0	0	0	0	0	
1995	0	0	0	0	0	0	
1979-1995	0	0	0	0	191	191	

Production by Field

BOWLEGS - 084411							ONC Dates: Named - 1933, Last Update in 1962
Counties -	SEMINOLE					Estimated Total Acres -	4,760
Production	Oil	Condensate	Total Liquids	Assoc. Gas	Natural Gas	Total Gas	
1992	142,481	0	142,481	106,508	56,133	162,641	
1993	123,395	0	123,395	83,729	31,243	114,972	
1994	124,163	0	124,163	94,273	58,498	152,771	
1995	102,041	0	102,041	81,239	31,220	112,459	
1979-1995	3,832,531	188	3,832,719	1,496,914	665,428	2,162,342	
BOWLEGS DISTRICT SW - 084442							ONC Dates: Named - 1944, Last Update in 1945
Counties -	SEMINOLE					Estimated Total Acres -	360
Production	Oil	Condensate	Total Liquids	Assoc. Gas	Natural Gas	Total Gas	
1992	487	0	487	0	0	0	
1993	882	0	882	0	0	0	
1994	328	0	328	0	0	0	
1995	172	0	172	0	0	0	
1979-1995	46,806	0	46,806	113,161	10,572	123,733	
BOWRING EAST - 084721							ONC Dates: Named - 1948, Last Update in 1951
Counties -	OSAGE					Estimated Total Acres -	480
Production	Oil	Condensate	Total Liquids	Assoc. Gas	Natural Gas	Total Gas	
1992	477	0	477	0	7,184	7,184	
1993	424	0	424	0	17,442	17,442	
1994	350	0	350	0	15,102	15,102	
1995	255	0	255	0	4,825	4,825	
1979-1995	6,593	0	6,593	0	406,572	406,572	
BOWRING SE - 084748							ONC Dates: Named - 1975, Last Update in 1975
Counties -	OSAGE					Estimated Total Acres -	40
Production	Oil	Condensate	Total Liquids	Assoc. Gas	Natural Gas	Total Gas	
1992	4,844	0	4,844	0	0	0	
1993	4,413	0	4,413	0	0	0	
1994	4,030	0	4,030	0	0	0	
1995	3,876	0	3,876	0	0	0	
1979-1995	93,751	0	93,751	0	0	0	
BOYD EAST - 085620							ONC Dates: Named - 1963, Last Update in 1993
Counties -	BEAVER					Estimated Total Acres -	3,200
Production	Oil	Condensate	Total Liquids	Assoc. Gas	Natural Gas	Total Gas	
1992	58,111	249	58,360	16,234	0	16,234	
1993	96,285	0	96,285	18,183	0	18,183	
1994	137,837	0	137,837	22,093	0	22,093	
1995	112,345	1,034	113,379	14,131	0	14,131	
1979-1995	2,274,679	1,475	2,276,154	5,331,021	201,048	5,532,069	
BOYD SOUTH - 085744							ONC Dates: Named - 1956, Last Update in 1957
Counties -	BEAVER					Estimated Total Acres -	40
Production	Oil	Condensate	Total Liquids	Assoc. Gas	Natural Gas	Total Gas	
1992	0	0	0	0	0	0	
1993	0	0	0	0	0	0	
1994	0	0	0	0	0	0	
1995	0	0	0	0	0	0	
1979-1995	0	0	0	0	0	0	
BOYNTON - 086116							ONC Dates: Named - 1914, Last Update in 1958
Counties -	MUSKOGEE					Estimated Total Acres -	3,720
Production	Oil	Condensate	Total Liquids	Assoc. Gas	Natural Gas	Total Gas	
1992	51,517	0	51,517	675	789	1,464	
1993	45,490	0	45,490	6,133	824	6,957	
1994	37,743	0	37,743	8,351	480	8,831	
1995	31,229	0	31,229	4,038	644	4,682	
1979-1995	1,058,961	0	1,058,961	109,893	375,215	485,108	
BOYNTON NW - 000432							ONC Dates: Named - 1981, Last Update in 1981
Counties -	MUSKOGEE					Estimated Total Acres -	160
Production	Oil	Condensate	Total Liquids	Assoc. Gas	Natural Gas	Total Gas	
1992	0	0	0	0	0	0	
1993	0	0	0	0	0	0	
1994	0	0	0	0	0	0	
1995	0	0	0	0	0	0	
1979-1995	96	0	96	0	101,893	101,893	

Production by Field

BOYNTON WEST - 002586				ONC Dates: Named - 1982, Last Update in 1982			
Counties - MUSKOGEE				Estimated Total Acres -			40
Production	Oil	Condensate	Total Liquids	Assoc. Gas	Natural Gas	Total Gas	
1992	0	0	0	0	0	0	
1993	0	0	0	0	0	0	
1994	0	0	0	0	0	0	
1995	0	0	0	0	0	0	
1979-1995	605	0	605	0	0	0	
BRADY - 087651				ONC Dates: Named - 1971, Last Update in 1971			
Counties - GARVIN				Estimated Total Acres -			40
Production	Oil	Condensate	Total Liquids	Assoc. Gas	Natural Gas	Total Gas	
1992	0	0	0	0	0	0	
1993	0	0	0	0	0	0	
1994	0	0	0	0	0	0	
1995	0	0	0	0	0	0	
1979-1995	3,770	0	3,770	0	0	0	
BRADY SW - XX0180				ONC Dates: Named - 1994, Last Update in 1995			
Counties - GARVIN				Estimated Total Acres -			80
Production	Oil	Condensate	Total Liquids	Assoc. Gas	Natural Gas	Total Gas	
1992	22,370	0	22,370	0	0	0	
1993	16,896	0	16,896	0	0	0	
1994	26,706	0	26,706	0	0	0	
1995	14,123	0	14,123	0	0	0	
1979-1995	459,283	0	459,283	0	0	0	
BRAMAN - 088085				ONC Dates: Named - 1925, Last Update in 1985			
Counties - KAY				Estimated Total Acres -			640
Production	Oil	Condensate	Total Liquids	Assoc. Gas	Natural Gas	Total Gas	
1992	86,916	0	86,916	10,471	4,549	15,020	
1993	179,260	0	179,260	73,597	0	73,597	
1994	123,882	0	123,882	115,810	23,188	138,998	
1995	86,737	0	86,737	28,975	15,527	44,502	
1979-1995	539,358	0	539,358	228,853	43,264	272,117	
BRAMAN DISTRICT SE - 088116				ONC Dates: Named - 1975, Last Update in 1985			
Counties - KAY				Estimated Total Acres -			1,440
Production	Oil	Condensate	Total Liquids	Assoc. Gas	Natural Gas	Total Gas	
1992	3,648	0	3,648	29,804	15,768	45,572	
1993	2,423	0	2,423	36,553	9,319	45,872	
1994	3,424	0	3,424	27,175	0	27,175	
1995	1,559	0	1,559	25,110	0	25,110	
1979-1995	65,265	284	65,549	801,853	747,032	1,548,885	
BRAMAN NE - 088147				ONC Dates: Named - 1954, Last Update in 1985			
Counties - KAY				Estimated Total Acres -			40
Production	Oil	Condensate	Total Liquids	Assoc. Gas	Natural Gas	Total Gas	
1992	0	0	0	0	0	0	
1993	0	0	0	0	0	0	
1994	0	0	0	0	0	0	
1995	0	0	0	0	0	0	
1979-1995	0	0	0	0	0	0	
BRAMAN NORTH - 088178				ONC Dates: Named - 1924, Last Update in 1985			
Counties - KAY				Estimated Total Acres -			920
Production	Oil	Condensate	Total Liquids	Assoc. Gas	Natural Gas	Total Gas	
1992	43,835	0	43,835	0	0	0	
1993	27,501	0	27,501	0	0	0	
1994	20,435	0	20,435	16,473	0	16,473	
1995	17,575	0	17,575	1,944	0	1,944	
1979-1995	530,241	0	530,241	18,417	101,104	119,521	
BRAMAN NW - 088209				ONC Dates: Named - 1961, Last Update in 1993			
Counties - KAY				Estimated Total Acres -			1,080
Production	Oil	Condensate	Total Liquids	Assoc. Gas	Natural Gas	Total Gas	
1992	1,480	0	1,480	0	2,645	2,645	
1993	1,392	0	1,392	0	0	0	
1994	1,121	0	1,121	0	0	0	
1995	961	0	961	0	0	0	
1979-1995	27,339	0	27,339	0	160,599	160,599	

Production by Field

BRAMAN SW - 088271				ONC Dates: Named - 1954, Last Update in 1985			
Counties -	KAY			Estimated Total Acres -			120
Production	Oil	Condensate	Total Liquids	Assoc. Gas	Natural Gas	Total Gas	
1992	0	0	0	0	0	0	
1993	0	0	0	0	0	0	
1994	0	0	0	0	0	0	
1995	0	0	0	0	0	0	
1979-1995	1,054	0	1,054	0	0	0	
BRAMAN WEST - 088302				ONC Dates: Named - 1965, Last Update in 1979			
Counties -	KAY			Estimated Total Acres -			200
Production	Oil	Condensate	Total Liquids	Assoc. Gas	Natural Gas	Total Gas	
1992	0	0	0	0	0	0	
1993	0	0	0	0	0	0	
1994	0	0	0	0	0	0	
1995	0	0	0	0	0	0	
1979-1995	0	0	0	0	0	0	
BRANSTETTER DISTRICT - 089077				ONC Dates: Named - 1941, Last Update in 1947			
Counties -	OSAGE			Estimated Total Acres -			800
Production	Oil	Condensate	Total Liquids	Assoc. Gas	Natural Gas	Total Gas	
1992	5,043	0	5,043	1,387	0	1,387	
1993	3,886	0	3,886	0	0	0	
1994	3,882	0	3,882	0	0	0	
1995	3,085	0	3,085	0	0	0	
1979-1995	112,665	1,043	113,708	117,870	71,604	189,474	
BRAY SE - 089604				ONC Dates: Named - 1948, Last Update in 1966			
Counties -	STEPHENS			Estimated Total Acres -			680
Production	Oil	Condensate	Total Liquids	Assoc. Gas	Natural Gas	Total Gas	
1992	7,464	31,110	38,574	123,105	762,104	885,209	
1993	22,948	14,132	37,080	97,045	1,093,335	1,190,380	
1994	14,639	6,614	21,253	342,493	835,458	1,177,951	
1995	11,097	5,204	16,301	562,631	278,861	841,492	
1979-1995	119,223	227,352	346,575	1,668,082	8,743,307	10,411,389	
BRAY SOUTH - 089635				ONC Dates: Named - 1965, Last Update in 1965			
Counties -	STEPHENS			Estimated Total Acres -			160
Production	Oil	Condensate	Total Liquids	Assoc. Gas	Natural Gas	Total Gas	
1992	0	0	0	0	3,282	3,282	
1993	0	0	0	0	2,901	2,901	
1994	0	0	0	0	2,862	2,862	
1995	0	0	0	0	2,534	2,534	
1979-1995	385	0	385	0	389,945	389,945	
BRAY SW - 089666				ONC Dates: Named - 1960, Last Update in 1960			
Counties -	STEPHENS			Estimated Total Acres -			40
Production	Oil	Condensate	Total Liquids	Assoc. Gas	Natural Gas	Total Gas	
1992	0	0	0	0	0	0	
1993	0	0	0	0	0	0	
1994	0	0	0	0	0	0	
1995	0	0	0	0	0	0	
1979-1995	0	0	0	0	0	0	
BREATHWAITE - 000437				ONC Dates: Named - 1982, Last Update in 1990			
Counties -	WASHITA			Estimated Total Acres -			23,040
Production	Oil	Condensate	Total Liquids	Assoc. Gas	Natural Gas	Total Gas	
1992	8,009	45,989	53,998	158,500	1,554,993	1,713,493	
1993	7,680	40,769	48,449	125,588	1,467,451	1,593,039	
1994	5,033	35,868	40,901	89,688	1,295,148	1,384,836	
1995	3,649	66,225	69,874	60,942	1,867,005	1,927,947	
1979-1995	248,829	1,079,283	1,328,112	1,372,430	40,134,363	41,506,793	
BRENT - 091092				ONC Dates: Named - 1957, Last Update in 1990			
Counties -	SEQUOYAH			Estimated Total Acres -			1,280
Production	Oil	Condensate	Total Liquids	Assoc. Gas	Natural Gas	Total Gas	
1992	0	0	0	0	48,077	48,077	
1993	0	0	0	0	47,296	47,296	
1994	0	0	0	0	39,059	39,059	
1995	0	0	0	0	10,318	10,318	
1979-1995	0	0	0	0	585,238	585,238	

Production by Field

BREWER SOUTH - 091216				ONC Dates: Named - 1962, Last Update in 1987			
Counties -	PITTSBURG			Estimated Total Acres -			4,960
Production	Oil	Condensate	Total Liquids	Assoc. Gas	Natural Gas	Total Gas	
1992	0	0	0	0	1,970,480	1,970,480	
1993	0	0	0	0	2,209,335	2,209,335	
1994	0	0	0	0	1,838,540	1,838,540	
1995	0	0	0	0	1,814,933	1,814,933	
1979-1995	0	0	0	0	52,471,988	52,471,988	
BRICK - 091309				ONC Dates: Named - 1950, Last Update in 1950			
Counties -	WAGONER			Estimated Total Acres -			200
Production	Oil	Condensate	Total Liquids	Assoc. Gas	Natural Gas	Total Gas	
1992	0	0	0	0	0	0	
1993	0	0	0	0	0	0	
1994	0	0	0	0	0	0	
1995	0	0	0	0	0	0	
1979-1995	1,172	0	1,172	0	0	0	
BRIDGEPORT - 091588				ONC Dates: Named - 1961, Last Update in 1990			
Counties -	CADDO, BLAINE			Estimated Total Acres -			15,360
Production	Oil	Condensate	Total Liquids	Assoc. Gas	Natural Gas	Total Gas	
1992	1,625	28,108	29,733	129,295	3,845,895	3,975,190	
1993	757	19,948	20,705	53,912	2,836,725	2,890,637	
1994	3,885	16,957	20,842	59,744	3,058,095	3,117,839	
1995	4,487	15,466	19,953	56,420	3,476,667	3,533,087	
1979-1995	53,453	511,251	564,704	992,156	57,234,583	58,226,739	
BRINKMAN SOUTH - 092425				ONC Dates: Named - 1958, Last Update in 1979			
Counties -	GREER			Estimated Total Acres -			560
Production	Oil	Condensate	Total Liquids	Assoc. Gas	Natural Gas	Total Gas	
1992	0	0	0	0	0	0	
1993	0	0	0	0	0	0	
1994	0	0	0	0	0	0	
1995	0	0	0	0	0	0	
1979-1995	0	0	0	0	0	0	
BRINTON - 092456				ONC Dates: Named - 1915, Last Update in 1958			
Counties -	OKMULGEE			Estimated Total Acres -			2,200
Production	Oil	Condensate	Total Liquids	Assoc. Gas	Natural Gas	Total Gas	
1992	1,043	0	1,043	0	50,118	50,118	
1993	794	0	794	0	43,047	43,047	
1994	425	0	425	0	37,965	37,965	
1995	430	0	430	0	36,588	36,588	
1979-1995	33,771	0	33,771	1,399	1,240,157	1,241,556	
BRISTOW - 092580				ONC Dates: Named - 1916, Last Update in 1996			
Counties -	CREEK			Estimated Total Acres -			7,360
Production	Oil	Condensate	Total Liquids	Assoc. Gas	Natural Gas	Total Gas	
1992	151,488	3,150	154,638	31,436	151,034	182,470	
1993	151,732	2,672	154,404	35,041	123,528	158,569	
1994	155,015	3,319	158,334	20,687	110,521	131,208	
1995	159,557	2,855	162,412	37,710	102,707	140,417	
1979-1995	2,266,079	32,915	2,298,994	1,792,090	2,133,718	3,925,808	
BRISTOW DISTRICT SOUTH - 092642				ONC Dates: Named - 1947, Last Update in 1947			
Counties -	CREEK			Estimated Total Acres -			920
Production	Oil	Condensate	Total Liquids	Assoc. Gas	Natural Gas	Total Gas	
1992	1,581	0	1,581	4,598	11,678	16,276	
1993	1,269	0	1,269	7,464	11,734	19,198	
1994	1,907	0	1,907	6,481	31,785	38,266	
1995	977	482	1,459	3,746	32,780	36,526	
1979-1995	35,863	482	36,345	75,728	423,772	499,500	
BRISTOW EAST - 092673				ONC Dates: Named - 1958, Last Update in 1996			
Counties -	CREEK			Estimated Total Acres -			40
Production	Oil	Condensate	Total Liquids	Assoc. Gas	Natural Gas	Total Gas	
1992	0	0	0	0	0	0	
1993	0	0	0	0	0	0	
1994	0	0	0	0	0	0	
1995	0	0	0	0	0	0	
1979-1995	0	0	0	0	0	0	

Production by Field

BRISTOW NE - 092704				ONC Dates: Named - 1947, Last Update in 1996			
Counties - CREEK				Estimated Total Acres -			1,240
Production	Oil	Condensate	Total Liquids	Assoc. Gas	Natural Gas	Total Gas	
1992	3,582	0	3,582	34,838	24,675	59,513	
1993	3,364	0	3,364	19,418	12,775	32,193	
1994	2,960	0	2,960	20,965	17,762	38,727	
1995	2,871	0	2,871	22,265	14,109	36,374	
1979-1995	94,576	72	94,648	604,610	869,206	1,473,816	
BRISTOW NORTH - 092735				ONC Dates: Named - 1947, Last Update in 1996			
Counties - CREEK				Estimated Total Acres -			1,880
Production	Oil	Condensate	Total Liquids	Assoc. Gas	Natural Gas	Total Gas	
1992	46,341	0	46,341	136,460	0	136,460	
1993	28,994	0	28,994	163,283	0	163,283	
1994	20,575	0	20,575	148,572	0	148,572	
1995	17,845	0	17,845	101,471	0	101,471	
1979-1995	461,143	0	461,143	998,605	0	998,605	
BRISTOW NW - xx0183				ONC Dates: Named - 1995, Last Update in 1995			
Counties - CREEK				Estimated Total Acres -			40
Production	Oil	Condensate	Total Liquids	Assoc. Gas	Natural Gas	Total Gas	
1992	0	0	0	0	0	0	
1993	0	0	0	0	0	0	
1994	0	981	981	0	7,559	7,559	
1995	0	1,528	1,528	0	11,759	11,759	
1979-1995	0	2,509	2,509	0	19,318	19,318	
BRISTOW TOWNSITE - 092797				ONC Dates: Named - 1964, Last Update in 1996			
Counties - CREEK				Estimated Total Acres -			280
Production	Oil	Condensate	Total Liquids	Assoc. Gas	Natural Gas	Total Gas	
1992	167	0	167	0	2,843	2,843	
1993	7,676	0	7,676	1,832	14,072	15,904	
1994	7,657	0	7,657	1,339	1,879	3,218	
1995	5,750	0	5,750	0	1,607	1,607	
1979-1995	21,250	0	21,250	185,249	196,504	381,753	
BRISTOW WEST - 092828				ONC Dates: Named - 1947, Last Update in 1947			
Counties - CREEK				Estimated Total Acres -			640
Production	Oil	Condensate	Total Liquids	Assoc. Gas	Natural Gas	Total Gas	
1992	0	0	0	0	0	0	
1993	0	0	0	0	0	0	
1994	0	0	0	0	0	0	
1995	0	0	0	0	0	0	
1979-1995	2,277	0	2,277	0	32,229	32,229	
BRITTON - 092952				ONC Dates: Named - 1935, Last Update in 1995			
Counties - OKLAHOMA				Estimated Total Acres -			1,720
Production	Oil	Condensate	Total Liquids	Assoc. Gas	Natural Gas	Total Gas	
1992	86,666	64,964	151,630	937,988	655,803	1,593,791	
1993	51,522	44,453	95,975	706,040	817,441	1,523,481	
1994	35,336	32,030	67,366	615,614	848,352	1,463,966	
1995	31,349	27,221	58,570	576,432	543,341	1,119,773	
1979-1995	1,280,224	819,044	2,099,268	11,407,284	6,542,558	17,949,842	
BRITTON NE - 092983				ONC Dates: Named - 1950, Last Update in 1995			
Counties - OKLAHOMA				Estimated Total Acres -			200
Production	Oil	Condensate	Total Liquids	Assoc. Gas	Natural Gas	Total Gas	
1992	0	0	0	0	0	0	
1993	0	0	0	0	0	0	
1994	0	0	0	0	0	0	
1995	0	0	0	0	0	0	
1979-1995	1,025	0	1,025	34,192	0	34,192	
BRITTON SOUTH - 093045				ONC Dates: Named - 1939, Last Update in 1995			
Counties - OKLAHOMA				Estimated Total Acres -			1,360
Production	Oil	Condensate	Total Liquids	Assoc. Gas	Natural Gas	Total Gas	
1992	4,947	1,216	6,163	21,894	214,349	236,243	
1993	3,133	694	3,827	16,166	175,269	191,435	
1994	3,714	1,097	4,811	15,203	169,544	184,747	
1995	2,277	1,827	4,104	14,178	164,346	178,524	
1979-1995	87,796	31,986	119,782	1,012,401	3,285,411	4,297,812	

Production by Field

BRITTON WEST - 093055				ONC Dates: Named - 1991, Last Update in 1992			
Counties -	OKLAHOMA			Estimated Total Acres -			640
Production	Oil	Condensate	Total Liquids	Assoc. Gas	Natural Gas	Total Gas	
1992	0	4,699	4,699	0	194,968	194,968	
1993	0	7,674	7,674	0	469,932	469,932	
1994	44,741	3,589	48,330	78,333	367,361	445,694	
1995	60,657	1,542	62,199	173,417	272,392	445,809	
1979-1995	105,398	17,504	122,902	251,750	1,304,653	1,556,403	
BROCK - 093355				ONC Dates: Named - 1922, Last Update in 1966			
Counties -	CARTER			Estimated Total Acres -			2,160
Production	Oil	Condensate	Total Liquids	Assoc. Gas	Natural Gas	Total Gas	
1992	67,340	0	67,340	0	0	0	
1993	59,654	0	59,654	0	0	0	
1994	53,362	0	53,362	0	0	0	
1995	44,957	0	44,957	0	0	0	
1979-1995	1,664,240	0	1,664,240	0	0	0	
BROCK EAST - 093386				ONC Dates: Named - 1949, Last Update in 1962			
Counties -	CARTER			Estimated Total Acres -			240
Production	Oil	Condensate	Total Liquids	Assoc. Gas	Natural Gas	Total Gas	
1992	1,583	0	1,583	0	0	0	
1993	862	0	862	0	0	0	
1994	491	0	491	0	0	0	
1995	462	0	462	0	0	0	
1979-1995	27,682	0	27,682	0	0	0	
BROCK NORTH - 093417				ONC Dates: Named - 1953, Last Update in 1954			
Counties -	CARTER			Estimated Total Acres -			240
Production	Oil	Condensate	Total Liquids	Assoc. Gas	Natural Gas	Total Gas	
1992	3,574	0	3,574	0	0	0	
1993	2,543	0	2,543	0	0	0	
1994	2,889	0	2,889	0	0	0	
1995	2,983	0	2,983	0	0	0	
1979-1995	118,076	0	118,076	0	0	0	
BROCK NW - 093448				ONC Dates: Named - 1954, Last Update in 1954			
Counties -	CARTER			Estimated Total Acres -			40
Production	Oil	Condensate	Total Liquids	Assoc. Gas	Natural Gas	Total Gas	
1992	1,774	0	1,774	0	0	0	
1993	1,250	0	1,250	0	0	0	
1994	1,247	0	1,247	0	0	0	
1995	1,263	0	1,263	0	0	0	
1979-1995	30,412	0	30,412	0	0	0	
BROCK SE - 093479				ONC Dates: Named - 1967, Last Update in 1967			
Counties -	LOVE			Estimated Total Acres -			40
Production	Oil	Condensate	Total Liquids	Assoc. Gas	Natural Gas	Total Gas	
1992	0	0	0	0	0	0	
1993	0	0	0	0	0	0	
1994	172	0	172	0	0	0	
1995	100	0	100	0	0	0	
1979-1995	8,883	0	8,883	0	0	0	
BROKEN ARROW DISTRICT - 093603				ONC Dates: Named - (NA), Last Update in 1958			
Counties -	TULSA, WAGONER			Estimated Total Acres -			10,560
Production	Oil	Condensate	Total Liquids	Assoc. Gas	Natural Gas	Total Gas	
1992	41,544	0	41,544	5,368	9,431	14,799	
1993	25,890	0	25,890	2,943	3,460	6,403	
1994	12,572	0	12,572	0	0	0	
1995	10,325	0	10,325	0	0	0	
1979-1995	474,221	101	474,322	193,565	434,777	628,342	
BROKEN - 094054				ONC Dates: Named - 1931, Last Update in 1990			
Counties -	HASKELL, MCINTOSH, PITTSBURG			Estimated Total Acres -			56,960
Production	Oil	Condensate	Total Liquids	Assoc. Gas	Natural Gas	Total Gas	
1992	0	0	0	0	11,710,901	11,710,901	
1993	0	0	0	0	8,545,735	8,545,735	
1994	3,789	0	3,789	0	7,920,210	7,920,210	
1995	0	0	0	0	7,515,642	7,515,642	
1979-1995	3,789	0	3,789	0	212,771,171	212,771,171	

Production by Field

BROOKSVILLE - 094688				ONC Dates: Named - 1942, Last Update in 1991			
Counties -	POTTAWATOMIE			Estimated Total Acres -			960
Production	Oil	Condensate	Total Liquids	Assoc. Gas	Natural Gas	Total Gas	
1992	4,037	0	4,037	1,865	43,720	45,585	
1993	3,073	0	3,073	1,484	33,148	34,632	
1994	3,838	0	3,838	1,891	28,807	30,698	
1995	2,876	0	2,876	446	18,063	18,509	
1979-1995	202,905	0	202,905	445,327	801,879	1,247,206	
BROOKSVILLE EAST - 094719				ONC Dates: Named - 1951, Last Update in 1961			
Counties -	POTTAWATOMIE			Estimated Total Acres -			120
Production	Oil	Condensate	Total Liquids	Assoc. Gas	Natural Gas	Total Gas	
1992	0	0	0	0	0	0	
1993	0	0	0	0	0	0	
1994	0	0	0	0	0	0	
1995	0	0	0	0	0	0	
1979-1995	7,408	0	7,408	0	0	0	
BROOKSVILLE NORTH - 094727				ONC Dates: Named - 1977, Last Update in 1977			
Counties -	POTTAWATOMIE			Estimated Total Acres -			40
Production	Oil	Condensate	Total Liquids	Assoc. Gas	Natural Gas	Total Gas	
1992	908	0	908	0	0	0	
1993	1,261	0	1,261	0	0	0	
1994	1,095	0	1,095	0	0	0	
1995	920	0	920	0	0	0	
1979-1995	20,655	0	20,655	0	0	0	
BROOKSVILLE SE - 094750				ONC Dates: Named - 1963, Last Update in 1963			
Counties -	POTTAWATOMIE			Estimated Total Acres -			40
Production	Oil	Condensate	Total Liquids	Assoc. Gas	Natural Gas	Total Gas	
1992	0	0	0	0	0	0	
1993	0	0	0	0	0	0	
1994	0	0	0	0	0	0	
1995	0	0	0	0	0	0	
1979-1995	0	0	0	0	0	0	
BROOKSVILLE SOUTH - 094781				ONC Dates: Named - 1943, Last Update in 1967			
Counties -	POTTAWATOMIE			Estimated Total Acres -			120
Production	Oil	Condensate	Total Liquids	Assoc. Gas	Natural Gas	Total Gas	
1992	6,007	0	6,007	0	0	0	
1993	7,184	0	7,184	0	0	0	
1994	6,312	0	6,312	0	0	0	
1995	5,047	0	5,047	0	0	0	
1979-1995	420,800	0	420,800	0	0	0	
BROOKSVILLE SW - 012479				ONC Dates: Named - 1988, Last Update in 1988			
Counties -	POTTAWATOMIE			Estimated Total Acres -			40
Production	Oil	Condensate	Total Liquids	Assoc. Gas	Natural Gas	Total Gas	
1992	0	0	0	0	0	0	
1993	0	0	0	0	0	0	
1994	0	0	0	0	0	0	
1995	0	0	0	0	0	0	
1979-1995	812	0	812	0	0	0	
BROOKSVILLE NW - xx0117				ONC Dates: Named - (NA), Last Update in 1991			
Counties -	POTTAWATOMIE			Estimated Total Acres -			80
Production	Oil	Condensate	Total Liquids	Assoc. Gas	Natural Gas	Total Gas	
1992	0	0	0	0	0	0	
1993	0	0	0	0	0	0	
1994	0	0	0	0	0	0	
1995	0	0	0	0	0	0	
1979-1995	0	0	0	0	0	0	
BROWN - 095091				ONC Dates: Named - 1930, Last Update in 1955			
Counties -	GARFIELD			Estimated Total Acres -			520
Production	Oil	Condensate	Total Liquids	Assoc. Gas	Natural Gas	Total Gas	
1992	6,197	0	6,197	35,916	7,303	43,219	
1993	4,136	0	4,136	36,923	5,230	42,153	
1994	2,463	0	2,463	28,703	4,867	33,570	
1995	2,795	0	2,795	24,764	4,205	28,969	
1979-1995	125,402	386	125,788	673,121	488,327	1,161,448	

Production by Field

BROWN EAST - 095370				ONC Dates: Named - 1945, Last Update in 1979			
Counties -	GARFIELD			Estimated Total Acres -			440
Production	Oil	Condensate	Total Liquids	Assoc. Gas	Natural Gas	Total Gas	
1992	0	0	0	2,282	10,414	12,696	
1993	94	0	94	28,551	25,111	53,662	
1994	238	0	238	78,647	13,293	91,940	
1995	0	0	0	5,244	11,558	16,802	
1979-1995	37,812	3,601	41,413	1,362,696	331,358	1,694,054	
BROWN MIDDLE - 095475				ONC Dates: Named - 1959, Last Update in 1979			
Counties -	GARFIELD			Estimated Total Acres -			160
Production	Oil	Condensate	Total Liquids	Assoc. Gas	Natural Gas	Total Gas	
1992	0	674	674	0	34,032	34,032	
1993	0	599	599	0	33,218	33,218	
1994	0	484	484	0	33,136	33,136	
1995	0	232	232	0	23,615	23,615	
1979-1995	1,819	6,976	8,795	8,239	319,696	327,935	
BROWN SOUTH - 095649				ONC Dates: Named - 1953, Last Update in 1979			
Counties -	GARFIELD			Estimated Total Acres -			240
Production	Oil	Condensate	Total Liquids	Assoc. Gas	Natural Gas	Total Gas	
1992	0	0	0	0	0	0	
1993	0	0	0	0	0	0	
1994	0	0	0	0	0	0	
1995	0	0	0	0	0	0	
1979-1995	185	0	185	0	0	0	
BROWN SW - 095711				ONC Dates: Named - 1957, Last Update in 1957			
Counties -	GARFIELD			Estimated Total Acres -			40
Production	Oil	Condensate	Total Liquids	Assoc. Gas	Natural Gas	Total Gas	
1992	3,568	0	3,568	0	0	0	
1993	2,635	0	2,635	0	0	0	
1994	1,972	0	1,972	0	0	0	
1995	1,797	0	1,797	0	0	0	
1979-1995	11,962	0	11,962	0	0	0	
BROXTON NORTH - 000450				ONC Dates: Named - 1982, Last Update in 1986			
Counties -	CADD0			Estimated Total Acres -			3,200
Production	Oil	Condensate	Total Liquids	Assoc. Gas	Natural Gas	Total Gas	
1992	0	0	0	0	1,556,126	1,556,126	
1993	0	0	0	0	1,694,538	1,694,538	
1994	0	0	0	0	1,635,327	1,635,327	
1995	0	0	0	0	2,185,688	2,185,688	
1979-1995	0	91	91	0	24,400,449	24,400,449	
BROXTON NW - 096579				ONC Dates: Named - 1972, Last Update in 1972			
Counties -	CADD0			Estimated Total Acres -			40
Production	Oil	Condensate	Total Liquids	Assoc. Gas	Natural Gas	Total Gas	
1992	0	0	0	0	0	0	
1993	0	0	0	0	0	0	
1994	0	0	0	0	0	0	
1995	0	0	0	0	0	0	
1979-1995	0	0	0	0	0	0	
BROXTON SOUTH - 096610				ONC Dates: Named - 1965, Last Update in 1986			
Counties -	CADD0			Estimated Total Acres -			1,920
Production	Oil	Condensate	Total Liquids	Assoc. Gas	Natural Gas	Total Gas	
1992	0	0	0	0	11,482	11,482	
1993	971	0	971	0	4,038	4,038	
1994	2,033	0	2,033	0	8,102	8,102	
1995	906	0	906	0	1,546	1,546	
1979-1995	3,910	0	3,910	0	185,148	185,148	
BROXTON SW - 096641				ONC Dates: Named - 1971, Last Update in 1971			
Counties -	CADD0			Estimated Total Acres -			40
Production	Oil	Condensate	Total Liquids	Assoc. Gas	Natural Gas	Total Gas	
1992	0	0	0	0	0	0	
1993	0	0	0	0	0	0	
1994	0	0	0	0	0	0	
1995	0	0	0	0	0	0	
1979-1995	0	0	0	0	0	0	

Production by Field

BROXTON WEST - 096672				ONC Dates: Named - 1958, Last Update in 1986			
Counties -	CADDO			Estimated Total Acres -			720
Production	Oil	Condensate	Total Liquids	Assoc. Gas	Natural Gas	Total Gas	
1992	0	0	0	0	0	0	
1993	0	0	0	0	0	0	
1994	0	0	0	0	0	0	
1995	0	0	0	0	0	0	
1979-1995	1,218	105	1,323	0	0	0	
BROYLES - 096703				ONC Dates: Named - 1915, Last Update in 1996			
Counties -	PAYNE			Estimated Total Acres -			2,000
Production	Oil	Condensate	Total Liquids	Assoc. Gas	Natural Gas	Total Gas	
1992	14,569	277	14,846	109,128	39,166	148,294	
1993	11,796	353	12,149	108,371	35,142	143,513	
1994	19,661	179	19,840	83,093	31,997	115,090	
1995	25,855	149	26,004	65,881	24,843	90,724	
1979-1995	569,986	5,371	575,357	2,182,627	1,219,895	3,402,522	
BRUCE - 096796				ONC Dates: Named - 1926, Last Update in 1996			
Counties -	CREEK			Estimated Total Acres -			840
Production	Oil	Condensate	Total Liquids	Assoc. Gas	Natural Gas	Total Gas	
1992	0	0	0	0	3,003	3,003	
1993	2,143	0	2,143	0	0	0	
1994	1,947	0	1,947	0	608	608	
1995	228	0	228	0	0	0	
1979-1995	25,906	0	25,906	0	277,538	277,538	
BRUCE DISTRICT EAST - 096827				ONC Dates: Named - 1947, Last Update in 1996			
Counties -	CREEK			Estimated Total Acres -			760
Production	Oil	Condensate	Total Liquids	Assoc. Gas	Natural Gas	Total Gas	
1992	1,600	0	1,600	0	0	0	
1993	1,330	0	1,330	0	0	0	
1994	1,626	0	1,626	0	0	0	
1995	1,977	0	1,977	0	0	0	
1979-1995	36,388	0	36,388	0	0	0	
BRUSHY MOUNTAIN - 097974				ONC Dates: Named - 1916, Last Update in 1978			
Counties -	MUSKOGEE			Estimated Total Acres -			2,560
Production	Oil	Condensate	Total Liquids	Assoc. Gas	Natural Gas	Total Gas	
1992	0	0	0	0	0	0	
1993	0	0	0	0	0	0	
1994	0	0	0	0	0	0	
1995	0	0	0	0	0	0	
1979-1995	321	0	321	0	0	0	
BRYAN - 098098				ONC Dates: Named - 1954, Last Update in 1996			
Counties -	PAWNEE			Estimated Total Acres -			320
Production	Oil	Condensate	Total Liquids	Assoc. Gas	Natural Gas	Total Gas	
1992	353	0	353	5,735	0	5,735	
1993	184	0	184	121	0	121	
1994	0	0	0	0	0	0	
1995	0	0	0	0	0	0	
1979-1995	18,489	0	18,489	108,565	0	108,565	
BRYAN NE - 098191				ONC Dates: Named - 1953, Last Update in 1996			
Counties -	PAWNEE			Estimated Total Acres -			1,440
Production	Oil	Condensate	Total Liquids	Assoc. Gas	Natural Gas	Total Gas	
1992	8,190	0	8,190	0	0	0	
1993	4,984	0	4,984	0	0	0	
1994	3,533	0	3,533	0	0	0	
1995	1,501	0	1,501	0	0	0	
1979-1995	235,775	0	235,775	102,995	0	102,995	
BRYAN NORTH - 098222				ONC Dates: Named - 1951, Last Update in 1996			
Counties -	PAWNEE			Estimated Total Acres -			480
Production	Oil	Condensate	Total Liquids	Assoc. Gas	Natural Gas	Total Gas	
1992	3,640	0	3,640	0	4,405	4,405	
1993	3,665	0	3,665	0	3,606	3,606	
1994	3,752	0	3,752	0	472	472	
1995	2,846	0	2,846	0	0	0	
1979-1995	65,151	0	65,151	6,783	73,105	79,888	

Production by Field

BRYAN NW - 098253				ONC Dates: Named - 1953, Last Update in 1996			
Counties -	PAWNEE			Estimated Total Acres -			200
Production	Oil	Condensate	Total Liquids	Assoc. Gas	Natural Gas	Total Gas	
1992	1,657	0	1,657	12,688	0	12,688	
1993	913	0	913	8,390	0	8,390	
1994	0	0	0	0	0	0	
1995	0	0	0	0	0	0	
1979-1995	24,147	0	24,147	167,895	0	167,895	
BRYAN SE - 098284				ONC Dates: Named - 1953, Last Update in 1996			
Counties -	PAWNEE			Estimated Total Acres -			40
Production	Oil	Condensate	Total Liquids	Assoc. Gas	Natural Gas	Total Gas	
1992	0	0	0	0	0	0	
1993	0	0	0	0	0	0	
1994	0	0	0	0	0	0	
1995	0	0	0	0	0	0	
1979-1995	0	0	0	0	0	0	
BRYAN SW - 098315				ONC Dates: Named - 1985, Last Update in 1986			
Counties -	PAWNEE			Estimated Total Acres -			40
Production	Oil	Condensate	Total Liquids	Assoc. Gas	Natural Gas	Total Gas	
1992	0	0	0	0	0	0	
1993	0	0	0	0	0	0	
1994	0	0	0	0	0	0	
1995	0	0	0	0	0	0	
1979-1995	0	0	0	0	0	0	
BRYAN WEST - 098340				ONC Dates: Named - 1980, Last Update in 1996			
Counties -	PAWNEE			Estimated Total Acres -			280
Production	Oil	Condensate	Total Liquids	Assoc. Gas	Natural Gas	Total Gas	
1992	0	0	0	0	0	0	
1993	0	0	0	0	0	0	
1994	3,142	0	3,142	0	0	0	
1995	8,409	0	8,409	440	0	440	
1979-1995	11,766	0	11,766	440	0	440	
BRYANT - 098408				ONC Dates: Named - 1921, Last Update in 1957			
Counties -	OKFUSKEE, OKMULGEE			Estimated Total Acres -			360
Production	Oil	Condensate	Total Liquids	Assoc. Gas	Natural Gas	Total Gas	
1992	4,160	0	4,160	0	8,272	8,272	
1993	3,398	0	3,398	0	7,634	7,634	
1994	3,772	0	3,772	0	7,685	7,685	
1995	3,583	0	3,583	0	7,201	7,201	
1979-1995	118,474	0	118,474	82,229	257,248	339,477	
BRYANT EAST - 098470				ONC Dates: Named - 1958, Last Update in 1959			
Counties -	OKMULGEE			Estimated Total Acres -			160
Production	Oil	Condensate	Total Liquids	Assoc. Gas	Natural Gas	Total Gas	
1992	0	0	0	0	0	0	
1993	0	0	0	0	0	0	
1994	0	0	0	0	0	0	
1995	0	0	0	0	0	0	
1979-1995	0	0	0	0	11,764	11,764	
BRYANT SE - 098563				ONC Dates: Named - 1916, Last Update in 1955			
Counties -	OKFUSKEE, OKMULGEE			Estimated Total Acres -			640
Production	Oil	Condensate	Total Liquids	Assoc. Gas	Natural Gas	Total Gas	
1992	0	0	0	0	0	0	
1993	0	0	0	0	0	0	
1994	0	0	0	0	0	0	
1995	0	0	0	0	0	0	
1979-1995	150	0	150	0	9,087	9,087	
BRYANT SOUTH - 098573				ONC Dates: Named - 1976, Last Update in 1983			
Counties -	OKFUSKEE			Estimated Total Acres -			640
Production	Oil	Condensate	Total Liquids	Assoc. Gas	Natural Gas	Total Gas	
1992	0	0	0	0	3,704	3,704	
1993	0	0	0	0	4,937	4,937	
1994	0	0	0	0	4,504	4,504	
1995	0	0	0	0	3,357	3,357	
1979-1995	565	0	565	57,930	397,405	455,335	

Production by Field

BUELL - 100935				ONC Dates: Named - (NA), Last Update in 1947		
Counties - OSAGE	Estimated Total Acres - 320					
Production	Oil	Condensate	Total Liquids	Assoc. Gas	Natural Gas	Total Gas
1992	8,838	0	8,838	18,556	0	18,556
1993	7,294	0	7,294	8,473	0	8,473
1994	6,009	0	6,009	12,971	0	12,971
1995	6,494	0	6,494	12,112	0	12,112
1979-1995	253,499	0	253,499	634,215	0	634,215
BUENA VISTA NE - 101090				ONC Dates: Named - 1954, Last Update in 1996		
Counties - PAWNEE	Estimated Total Acres - 160					
Production	Oil	Condensate	Total Liquids	Assoc. Gas	Natural Gas	Total Gas
1992	0	0	0	0	0	0
1993	0	0	0	0	0	0
1994	0	0	0	0	0	0
1995	0	0	0	0	0	0
1979-1995	0	0	0	0	22,381	22,381
BUENA VISTA NORTH - 101121				ONC Dates: Named - 1962, Last Update in 1996		
Counties - PAWNEE	Estimated Total Acres - 120					
Production	Oil	Condensate	Total Liquids	Assoc. Gas	Natural Gas	Total Gas
1992	505	0	505	0	0	0
1993	124	0	124	0	0	0
1994	0	0	0	0	0	0
1995	0	0	0	0	0	0
1979-1995	18,878	0	18,878	0	60,042	60,042
BUENA VISTA SOUTH - 101152				ONC Dates: Named - 1965, Last Update in 1996		
Counties - PAWNEE	Estimated Total Acres - 160					
Production	Oil	Condensate	Total Liquids	Assoc. Gas	Natural Gas	Total Gas
1992	0	0	0	0	0	0
1993	0	0	0	0	0	0
1994	0	0	0	0	0	0
1995	0	0	0	0	0	0
1979-1995	492	0	492	0	5,604	5,604
BUFFALO - 101276				ONC Dates: Named - 1968, Last Update in 1987		
Counties - HARPER	Estimated Total Acres - 1,920					
Production	Oil	Condensate	Total Liquids	Assoc. Gas	Natural Gas	Total Gas
1992	0	905	905	0	31,520	31,520
1993	669	687	1,356	0	30,223	30,223
1994	687	164	851	0	38,844	38,844
1995	696	0	696	0	24,282	24,282
1979-1995	2,052	20,861	22,913	0	807,358	807,358
BUFFALO EAST - 101400				ONC Dates: Named - 1987, Last Update in 1994		
Counties - HARPER	Estimated Total Acres - 1,920					
Production	Oil	Condensate	Total Liquids	Assoc. Gas	Natural Gas	Total Gas
1992	13,011	718	13,729	42,549	0	42,549
1993	12,670	0	12,670	0	0	0
1994	9,704	0	9,704	0	0	0
1995	10,135	0	10,135	37,722	0	37,722
1979-1995	384,042	718	384,760	368,488	146,469	514,957
BUFFALO MOUNTAIN - 014498				ONC Dates: Named - 1992, Last Update in 1995		
Counties - LATIMER	Estimated Total Acres - 2,560					
Production	Oil	Condensate	Total Liquids	Assoc. Gas	Natural Gas	Total Gas
1992	0	0	0	0	209,972	209,972
1993	0	0	0	0	379,242	379,242
1994	0	0	0	0	194,681	194,681
1995	0	0	0	0	234,682	234,682
1979-1995	0	0	0	0	1,018,577	1,018,577
BUFFALO NORTH - 101524				ONC Dates: Named - 1958, Last Update in 1978		
Counties - HARPER	Estimated Total Acres - 1,080					
Production	Oil	Condensate	Total Liquids	Assoc. Gas	Natural Gas	Total Gas
1992	7,248	183	7,431	0	189,177	189,177
1993	5,852	355	6,207	0	133,861	133,861
1994	6,085	327	6,412	0	142,212	142,212
1995	5,546	191	5,737	0	161,471	161,471
1979-1995	371,749	19,837	391,586	832,596	5,975,586	6,808,182

Production by Field

BUFFALO NW - 101531				ONC Dates: Named - 1978, Last Update in 1978			
Counties - HARPER						Estimated Total Acres -	640
Production	Oil	Condensate	Total Liquids	Assoc. Gas	Natural Gas	Total Gas	
1992	0	0	0	0	0	0	
1993	0	0	0	0	0	0	
1994	0	0	0	0	0	0	
1995	0	0	0	0	0	0	
1979-1995	0	2,556	2,556	0	490,566	490,566	
BUFFALO SE - 101586				ONC Dates: Named - 1975, Last Update in 1981			
Counties - HARPER						Estimated Total Acres -	2,560
Production	Oil	Condensate	Total Liquids	Assoc. Gas	Natural Gas	Total Gas	
1992	4,786	0	4,786	0	3,893	3,893	
1993	3,200	0	3,200	0	11,089	11,089	
1994	2,876	0	2,876	0	19,173	19,173	
1995	10,604	0	10,604	0	21,204	21,204	
1979-1995	122,760	5,749	128,509	0	962,201	962,201	
BUFFALO SW - 101779				ONC Dates: Named - 1973, Last Update in 1978			
Counties - HARPER						Estimated Total Acres -	1,920
Production	Oil	Condensate	Total Liquids	Assoc. Gas	Natural Gas	Total Gas	
1992	0	173	173	0	57,871	57,871	
1993	0	195	195	0	78,724	78,724	
1994	0	219	219	0	58,556	58,556	
1995	0	0	0	0	61,933	61,933	
1979-1995	4,121	8,714	12,835	0	2,234,330	2,234,330	
BUFFALOHEAD (ABD.) - XXXX09				ONC Dates: Named - 1923, Last Update in 1947			
Counties - NOBLE						Estimated Total Acres -	40
Production	Oil	Condensate	Total Liquids	Assoc. Gas	Natural Gas	Total Gas	
1992	0	0	0	0	0	0	
1993	0	0	0	0	0	0	
1994	0	0	0	0	0	0	
1995	0	0	0	0	0	0	
1979-1995	0	0	0	0	0	0	
BUFFALOHEAD WEST - 101958				ONC Dates: Named - 1972, Last Update in 1972			
Counties - NOBLE						Estimated Total Acres -	40
Production	Oil	Condensate	Total Liquids	Assoc. Gas	Natural Gas	Total Gas	
1992	0	0	0	0	0	0	
1993	0	0	0	0	0	0	
1994	0	0	0	0	0	0	
1995	0	0	0	0	0	0	
1979-1995	0	0	0	0	0	0	
BULLDOG - 102640				ONC Dates: Named - (NA), Last Update in 1947			
Counties - OSAGE						Estimated Total Acres -	720
Production	Oil	Condensate	Total Liquids	Assoc. Gas	Natural Gas	Total Gas	
1992	7,655	0	7,655	0	0	0	
1993	10,628	0	10,628	0	0	0	
1994	6,420	0	6,420	0	0	0	
1995	3,808	0	3,808	0	0	0	
1979-1995	196,571	0	196,571	0	0	0	
BULLDOG DISTRICT NORTH - 102671				ONC Dates: Named - 1946, Last Update in 1964			
Counties - OSAGE						Estimated Total Acres -	520
Production	Oil	Condensate	Total Liquids	Assoc. Gas	Natural Gas	Total Gas	
1992	4,532	0	4,532	0	0	0	
1993	4,221	0	4,221	0	0	0	
1994	4,361	0	4,361	0	0	0	
1995	5,063	0	5,063	0	0	0	
1979-1995	108,302	0	108,302	39,307	102,687	141,994	
BURBANK - 103663				ONC Dates: Named - 1920, Last Update in 1985			
Counties - KAY, OSAGE						Estimated Total Acres -	32,560
Production	Oil	Condensate	Total Liquids	Assoc. Gas	Natural Gas	Total Gas	
1992	834,512	0	834,512	0	0	0	
1993	751,596	0	751,596	0	0	0	
1994	635,924	0	635,924	0	0	0	
1995	596,348	0	596,348	0	0	0	
1979-1995	24,435,883	0	24,435,883	0	0	0	

Production by Field

BURBANK SW - 103756				ONC Dates: Named - 1957, Last Update in 1957			
Counties - OSAGE				Estimated Total Acres -			40
Production	Oil	Condensate	Total Liquids	Assoc. Gas	Natural Gas	Total Gas	
1992	2,047	0	2,047	0	0	0	
1993	1,932	0	1,932	0	0	0	
1994	1,583	0	1,583	0	0	0	
1995	2,544	0	2,544	0	0	0	
1979-1995	19,910	0	19,910	0	0	0	
BURBANK TOWNSITE - 103787				ONC Dates: Named - 1961, Last Update in 1962			
Counties - OSAGE				Estimated Total Acres -			80
Production	Oil	Condensate	Total Liquids	Assoc. Gas	Natural Gas	Total Gas	
1992	0	0	0	0	0	0	
1993	0	0	0	0	0	0	
1994	0	0	0	0	0	0	
1995	0	0	0	0	0	0	
1979-1995	0	0	0	0	0	0	
BURLINGTON NE - 004353				ONC Dates: Named - 1983, Last Update in 1986			
Counties - ALFALFA				Estimated Total Acres -			160
Production	Oil	Condensate	Total Liquids	Assoc. Gas	Natural Gas	Total Gas	
1992	0	0	0	0	0	0	
1993	0	0	0	0	0	0	
1994	0	0	0	0	0	0	
1995	0	0	0	0	0	0	
1979-1995	22,929	0	22,929	0	0	0	
BURLINGTON NORTH - 008765				ONC Dates: Named - 1984, Last Update in 1985			
Counties - ALFALFA				Estimated Total Acres -			80
Production	Oil	Condensate	Total Liquids	Assoc. Gas	Natural Gas	Total Gas	
1992	1,163	0	1,163	0	0	0	
1993	521	0	521	0	0	0	
1994	1,038	0	1,038	0	0	0	
1995	503	0	503	0	0	0	
1979-1995	18,714	0	18,714	0	0	0	
BURLINGTON NW - 104895				ONC Dates: Named - 1979, Last Update in 1979			
Counties - ALFALFA				Estimated Total Acres -			160
Production	Oil	Condensate	Total Liquids	Assoc. Gas	Natural Gas	Total Gas	
1992	0	0	0	0	0	0	
1993	0	0	0	0	0	0	
1994	0	0	0	0	0	0	
1995	0	0	0	0	0	0	
1979-1995	0	0	0	0	0	0	
BURLINGTON SOUTH - 104934				ONC Dates: Named - 1959, Last Update in 1994			
Counties - ALFALFA				Estimated Total Acres -			560
Production	Oil	Condensate	Total Liquids	Assoc. Gas	Natural Gas	Total Gas	
1992	2,038	0	2,038	40,799	0	40,799	
1993	1,076	0	1,076	20,099	0	20,099	
1994	977	0	977	26,615	0	26,615	
1995	1,217	0	1,217	31,873	0	31,873	
1979-1995	22,410	0	22,410	477,489	196,068	673,557	
BURLINGTON SW - 104939				ONC Dates: Named - 1978, Last Update in 1986			
Counties - ALFALFA				Estimated Total Acres -			1,440
Production	Oil	Condensate	Total Liquids	Assoc. Gas	Natural Gas	Total Gas	
1992	0	5,702	5,702	0	82,465	82,465	
1993	0	4,293	4,293	0	63,747	63,747	
1994	0	4,926	4,926	0	61,818	61,818	
1995	0	4,171	4,171	0	42,336	42,336	
1979-1995	0	40,798	40,798	0	877,110	877,110	
BURLINGTON WEST - 004354				ONC Dates: Named - 1983, Last Update in 1986			
Counties - ALFALFA				Estimated Total Acres -			240
Production	Oil	Condensate	Total Liquids	Assoc. Gas	Natural Gas	Total Gas	
1992	661	0	661	0	0	0	
1993	1,046	0	1,046	0	0	0	
1994	1,208	0	1,208	0	0	0	
1995	528	0	528	0	0	0	
1979-1995	41,150	0	41,150	0	0	0	

Production by Field

BURMAH NORTH - 105010				ONC Dates: Named - 1974, Last Update in 1978			
Counties - DEWEY				Estimated Total Acres -			1,280
Production	Oil	Condensate	Total Liquids	Assoc. Gas	Natural Gas	Total Gas	
1992	574	0	574	0	0	0	
1993	585	0	585	0	0	0	
1994	397	0	397	0	0	0	
1995	361	0	361	0	0	0	
1979-1995	26,692	9,231	35,923	0	104,192	104,192	
BURNETT - 105151				ONC Dates: Named - 1951, Last Update in 1961			
Counties - POTTAWATOMIE				Estimated Total Acres -			760
Production	Oil	Condensate	Total Liquids	Assoc. Gas	Natural Gas	Total Gas	
1992	16,407	0	16,407	0	0	0	
1993	16,932	0	16,932	0	0	0	
1994	14,735	0	14,735	0	0	0	
1995	13,758	0	13,758	0	0	0	
1979-1995	367,885	0	367,885	0	0	0	
BURNETT NW - 105182				ONC Dates: Named - 1949, Last Update in 1949			
Counties - POTTAWATOMIE				Estimated Total Acres -			40
Production	Oil	Condensate	Total Liquids	Assoc. Gas	Natural Gas	Total Gas	
1992	4,096	0	4,096	0	0	0	
1993	3,681	0	3,681	0	0	0	
1994	3,821	0	3,821	0	0	0	
1995	3,317	0	3,317	0	0	0	
1979-1995	60,102	0	60,102	0	0	0	
BURNETT SOUTH - 105244				ONC Dates: Named - 1961, Last Update in 1961			
Counties - POTTAWATOMIE				Estimated Total Acres -			40
Production	Oil	Condensate	Total Liquids	Assoc. Gas	Natural Gas	Total Gas	
1992	0	0	0	0	0	0	
1993	0	0	0	0	0	0	
1994	0	0	0	0	0	0	
1995	0	0	0	0	0	0	
1979-1995	534	0	534	0	0	0	
BURNETT WEST - 105306				ONC Dates: Named - 1943, Last Update in 1953			
Counties - CLEVELAND, POTTAWATOMIE				Estimated Total Acres -			320
Production	Oil	Condensate	Total Liquids	Assoc. Gas	Natural Gas	Total Gas	
1992	0	0	0	0	0	0	
1993	0	0	0	0	0	0	
1994	0	0	0	0	0	0	
1995	0	0	0	0	0	0	
1979-1995	31,910	0	31,910	0	0	0	
BURNEY EAST - 105313				ONC Dates: Named - 1978, Last Update in 1978			
Counties - MCINTOSH				Estimated Total Acres -			160
Production	Oil	Condensate	Total Liquids	Assoc. Gas	Natural Gas	Total Gas	
1992	0	0	0	0	0	0	
1993	0	0	0	0	0	0	
1994	0	0	0	0	0	0	
1995	0	0	0	0	0	0	
1979-1995	0	0	0	0	42,413	42,413	
BURNEYVILLE NE - 105316				ONC Dates: Named - 1981, Last Update in 1981			
Counties - LOVE				Estimated Total Acres -			160
Production	Oil	Condensate	Total Liquids	Assoc. Gas	Natural Gas	Total Gas	
1992	3,242	0	3,242	0	0	0	
1993	3,258	0	3,258	0	0	0	
1994	2,837	0	2,837	0	0	0	
1995	2,868	0	2,868	0	0	0	
1979-1995	65,769	0	65,769	0	0	0	
BURNEYVILLE WEST - 105319				ONC Dates: Named - 1976, Last Update in 1976			
Counties - LOVE				Estimated Total Acres -			80
Production	Oil	Condensate	Total Liquids	Assoc. Gas	Natural Gas	Total Gas	
1992	887	0	887	0	0	0	
1993	884	0	884	0	0	0	
1994	738	0	738	0	0	0	
1995	890	0	890	0	0	0	
1979-1995	14,744	0	14,744	0	0	0	

Production by Field

BURNS FLAT - 105720				ONC Dates: Named - 1974, Last Update in 1990		
Counties - WASHITA				Estimated Total Acres - 19,840		
Production	Oil	Condensate	Total Liquids	Assoc. Gas	Natural Gas	Total Gas
1992	116,202	17,910	134,112	467,885	1,361,263	1,829,148
1993	106,049	14,371	120,420	628,441	1,314,118	1,942,559
1994	90,593	10,421	101,014	484,106	1,309,138	1,793,244
1995	82,179	9,118	91,297	504,304	1,372,163	1,876,467
1979-1995	3,037,802	1,637,213	4,675,015	8,745,586	41,381,508	50,127,094
BURT SW - 106639				ONC Dates: Named - 1945, Last Update in 1945		
Counties - TILLMAN				Estimated Total Acres - 40		
Production	Oil	Condensate	Total Liquids	Assoc. Gas	Natural Gas	Total Gas
1992	0	0	0	0	0	0
1993	0	0	0	0	0	0
1994	0	0	0	0	0	0
1995	0	0	0	0	0	0
1979-1995	0	0	0	0	0	0
BURTON SE - 106763				ONC Dates: Named - 1959, Last Update in 1994		
Counties - CIMARRON				Estimated Total Acres - 1,160		
Production	Oil	Condensate	Total Liquids	Assoc. Gas	Natural Gas	Total Gas
1992	47,588	0	47,588	8,478	0	8,478
1993	43,900	0	43,900	11,367	0	11,367
1994	31,212	0	31,212	3,880	0	3,880
1995	29,922	0	29,922	3,313	0	3,313
1979-1995	1,566,170	0	1,566,170	460,183	0	460,183
BUTLER-CUSTER - xxx001				ONC Dates: Named - (NA), Last Update in 1984		
Counties - CUSTER				Estimated Total Acres - 2,560		
Production	Oil	Condensate	Total Liquids	Assoc. Gas	Natural Gas	Total Gas
1992	0	17,189	17,189	0	397,831	397,831
1993	0	22,114	22,114	0	614,442	614,442
1994	0	18,897	18,897	0	563,166	563,166
1995	0	17,064	17,064	0	483,550	483,550
1979-1995	7,458	191,114	198,572	0	4,130,911	4,130,911
BUTLER-CUSTER WEST - 107422				ONC Dates: Named - 1981, Last Update in 1990		
Counties - CUSTER				Estimated Total Acres - 11,520		
Production	Oil	Condensate	Total Liquids	Assoc. Gas	Natural Gas	Total Gas
1992	0	87,018	87,018	0	2,009,808	2,009,808
1993	0	128,013	128,013	0	3,386,567	3,386,567
1994	2,796	118,617	121,413	0	3,766,207	3,766,207
1995	1,296	102,957	104,253	0	3,738,489	3,738,489
1979-1995	11,821	1,555,546	1,567,367	0	37,661,372	37,661,372
BUTNER - 107538				ONC Dates: Named - 1927, Last Update in 1995		
Counties - SEMINOLE				Estimated Total Acres - 760		
Production	Oil	Condensate	Total Liquids	Assoc. Gas	Natural Gas	Total Gas
1992	459	0	459	0	0	0
1993	1,765	0	1,765	0	0	0
1994	162	0	162	0	0	0
1995	317	0	317	4,047	0	4,047
1979-1995	59,901	0	59,901	4,047	2,695	6,742
BUTTERLY - 107755				ONC Dates: Named - 1939, Last Update in 1945		
Counties - GARVIN				Estimated Total Acres - 160		
Production	Oil	Condensate	Total Liquids	Assoc. Gas	Natural Gas	Total Gas
1992	0	0	0	0	0	0
1993	0	0	0	0	0	0
1994	0	0	0	0	0	0
1995	0	0	0	0	0	0
1979-1995	0	0	0	0	0	0
BUTTERLY NE - 107786				ONC Dates: Named - 1945, Last Update in 1946		
Counties - GARVIN				Estimated Total Acres - 120		
Production	Oil	Condensate	Total Liquids	Assoc. Gas	Natural Gas	Total Gas
1992	144,677	0	144,677	888	0	888
1993	129,892	0	129,892	0	0	0
1994	119,811	0	119,811	8,015	1,991	10,006
1995	103,645	0	103,645	554	1,986	2,540
1979-1995	3,153,786	0	3,153,786	61,882	59,750	121,632

Production by Field

BUTTERLY NORTH - 107817				ONC Dates: Named - 1955, Last Update in 1955		
Counties -	GARVIN		Estimated Total Acres -			40
Production	Oil	Condensate	Total Liquids	Assoc. Gas	Natural Gas	Total Gas
1992	0	0	0	0	0	0
1993	0	0	0	0	0	0
1994	0	0	0	0	0	0
1995	0	0	0	0	0	0
1979-1995	0	0	0	0	0	0
BUTTERLY NW - 107848				ONC Dates: Named - 1955, Last Update in 1955		
Counties -	GARVIN		Estimated Total Acres -			40
Production	Oil	Condensate	Total Liquids	Assoc. Gas	Natural Gas	Total Gas
1992	3,257	0	3,257	0	0	0
1993	0	0	0	0	0	0
1994	0	0	0	0	0	0
1995	0	0	0	0	0	0
1979-1995	130,671	0	130,671	0	0	0
BUTTERLY SOUTH - 107879				ONC Dates: Named - 1950, Last Update in 1950		
Counties -	GARVIN		Estimated Total Acres -			40
Production	Oil	Condensate	Total Liquids	Assoc. Gas	Natural Gas	Total Gas
1992	811	0	811	0	0	0
1993	858	0	858	0	0	0
1994	759	0	759	0	0	0
1995	761	0	761	0	0	0
1979-1995	13,700	0	13,700	0	0	0
BUTTERLY SW - 107910				ONC Dates: Named - 1953, Last Update in 1953		
Counties -	GARVIN		Estimated Total Acres -			40
Production	Oil	Condensate	Total Liquids	Assoc. Gas	Natural Gas	Total Gas
1992	0	0	0	0	0	0
1993	0	0	0	0	0	0
1994	0	0	0	0	0	0
1995	0	0	0	0	0	0
1979-1995	0	0	0	0	0	0
BYARS EAST - 108647				ONC Dates: Named - 1948, Last Update in 1948		
Counties -	MCCLAIN		Estimated Total Acres -			80
Production	Oil	Condensate	Total Liquids	Assoc. Gas	Natural Gas	Total Gas
1992	0	0	0	0	0	0
1993	0	0	0	0	0	0
1994	0	0	0	0	0	0
1995	0	0	0	0	0	0
1979-1995	0	0	0	0	0	0
BYARS NE - 108678				ONC Dates: Named - 1948, Last Update in 1948		
Counties -	MCCLAIN, POTTAWATOMIE		Estimated Total Acres -			1,040
Production	Oil	Condensate	Total Liquids	Assoc. Gas	Natural Gas	Total Gas
1992	4,372	0	4,372	0	0	0
1993	4,289	0	4,289	0	0	0
1994	2,595	0	2,595	0	0	0
1995	4,150	0	4,150	0	0	0
1979-1995	559,564	0	559,564	87,402	0	87,402
BYARS NW - 108714				ONC Dates: Named - 1979, Last Update in 1979		
Counties -	MCCLAIN		Estimated Total Acres -			40
Production	Oil	Condensate	Total Liquids	Assoc. Gas	Natural Gas	Total Gas
1992	0	0	0	0	0	0
1993	0	0	0	0	0	0
1994	0	0	0	0	0	0
1995	0	0	0	0	0	0
1979-1995	28,306	0	28,306	0	0	0
BYARS SOUTH - 108740				ONC Dates: Named - 1969, Last Update in 1970		
Counties -	GARVIN		Estimated Total Acres -			40
Production	Oil	Condensate	Total Liquids	Assoc. Gas	Natural Gas	Total Gas
1992	0	0	0	0	0	0
1993	0	0	0	0	0	0
1994	0	0	0	0	0	0
1995	0	0	0	0	0	0
1979-1995	412	0	412	0	1,948	1,948

Production by Field

BYARS SW - 108771				ONC Dates: Named - 1954, Last Update in 1967		
Counties - GARVIN, MCCLAIN		Estimated Total Acres - 760				
Production	Oil	Condensate	Total Liquids	Assoc. Gas	Natural Gas	Total Gas
1992	0	0	0	0	0	0
1993	0	0	0	0	0	0
1994	0	0	0	0	0	0
1995	0	0	0	0	0	0
1979-1995	11,576	0	11,576	12,664	154,218	166,882
BYNG WEST - 004356				ONC Dates: Named - 1983, Last Update in 1988		
Counties - PONTOTOC		Estimated Total Acres - 40				
Production	Oil	Condensate	Total Liquids	Assoc. Gas	Natural Gas	Total Gas
1992	0	0	0	0	0	0
1993	0	0	0	0	0	0
1994	0	0	0	0	0	0
1995	0	0	0	0	0	0
1979-1995	4,277	0	4,277	0	0	0
BYRON SE - 109267				ONC Dates: Named - 1983, Last Update in 1986		
Counties - ALFALFA		Estimated Total Acres - 160				
Production	Oil	Condensate	Total Liquids	Assoc. Gas	Natural Gas	Total Gas
1992	274	0	274	577	7,088	7,665
1993	0	0	0	0	10,618	10,618
1994	0	0	0	0	9,233	9,233
1995	0	0	0	0	6,954	6,954
1979-1995	9,410	105	9,515	71,248	148,476	219,724
BYRON SOUTH - 109298				ONC Dates: Named - 1984, Last Update in 1993		
Counties - ALFALFA		Estimated Total Acres - 960				
Production	Oil	Condensate	Total Liquids	Assoc. Gas	Natural Gas	Total Gas
1992	3,238	0	3,238	118	17,970	18,088
1993	2,772	0	2,772	0	13,073	13,073
1994	3,169	0	3,169	0	14,217	14,217
1995	2,776	0	2,776	0	9,788	9,788
1979-1995	44,682	0	44,682	118	289,314	289,432
CABANISS NW - 110752				ONC Dates: Named - 1976, Last Update in 1995		
Counties - PITTSBURG		Estimated Total Acres - 6,720				
Production	Oil	Condensate	Total Liquids	Assoc. Gas	Natural Gas	Total Gas
1992	0	0	0	0	225,676	225,676
1993	0	0	0	0	256,994	256,994
1994	0	0	0	0	253,961	253,961
1995	0	0	0	0	277,553	277,553
1979-1995	0	0	0	0	2,176,857	2,176,857
CACHE CREEK - 111291				ONC Dates: Named - 1946, Last Update in 1948		
Counties - COTTON		Estimated Total Acres - 1,440				
Production	Oil	Condensate	Total Liquids	Assoc. Gas	Natural Gas	Total Gas
1992	16,552	0	16,552	0	0	0
1993	12,835	0	12,835	0	0	0
1994	12,639	0	12,639	0	0	0
1995	12,229	0	12,229	0	0	0
1979-1995	539,667	0	539,667	0	0	0
CACHE CREEK NORTH - 111353				ONC Dates: Named - 1947, Last Update in 1947		
Counties - COTTON		Estimated Total Acres - 40				
Production	Oil	Condensate	Total Liquids	Assoc. Gas	Natural Gas	Total Gas
1992	0	0	0	0	0	0
1993	0	0	0	0	0	0
1994	0	0	0	0	0	0
1995	0	0	0	0	0	0
1979-1995	204	0	204	0	0	0
CACHE CREEK NW - 111384				ONC Dates: Named - 1947, Last Update in 1948		
Counties - COTTON		Estimated Total Acres - 80				
Production	Oil	Condensate	Total Liquids	Assoc. Gas	Natural Gas	Total Gas
1992	0	0	0	0	0	0
1993	0	0	0	0	0	0
1994	0	0	0	0	0	0
1995	0	0	0	0	0	0
1979-1995	0	0	0	0	0	0

Production by Field

CACHE CREEK SOUTH - 111415				ONC Dates: Named - 1947, Last Update in 1948			
Counties -	COTTON			Estimated Total Acres -			40
Production	Oil	Condensate	Total Liquids	Assoc. Gas	Natural Gas	Total Gas	
1992	175	0	175	0	0	0	
1993	0	0	0	0	0	0	
1994	550	0	550	0	0	0	
1995	355	0	355	0	0	0	
1979-1995	5,129	0	5,129	0	0	0	
CACHE CREEK WEST - 111446				ONC Dates: Named - 1947, Last Update in 1948			
Counties -	COTTON			Estimated Total Acres -			200
Production	Oil	Condensate	Total Liquids	Assoc. Gas	Natural Gas	Total Gas	
1992	426	0	426	0	0	0	
1993	387	0	387	0	0	0	
1994	263	0	263	0	0	0	
1995	132	0	132	0	0	0	
1979-1995	35,129	0	35,129	0	0	0	
CADDO - 111539				ONC Dates: Named - 1939, Last Update in 1991			
Counties -	CARTER			Estimated Total Acres -			2,000
Production	Oil	Condensate	Total Liquids	Assoc. Gas	Natural Gas	Total Gas	
1992	17,265	0	17,265	267,172	1,151,553	1,418,725	
1993	14,231	0	14,231	208,243	1,148,905	1,357,148	
1994	14,262	0	14,262	191,543	1,406,940	1,598,483	
1995	12,657	0	12,657	204,067	1,148,297	1,352,364	
1979-1995	390,511	0	390,511	5,650,062	17,703,958	23,354,020	
CALDWELL - 112872				ONC Dates: Named - 1933, Last Update in 1946			
Counties -	GRANT			Estimated Total Acres -			80
Production	Oil	Condensate	Total Liquids	Assoc. Gas	Natural Gas	Total Gas	
1992	0	0	0	0	0	0	
1993	0	0	0	0	0	0	
1994	0	0	0	0	0	0	
1995	0	0	0	0	0	0	
1979-1995	0	0	0	0	0	0	
CALIFORNIA CREEK - 113368				ONC Dates: Named - 1911, Last Update in 1978			
Counties -	NOWATA			Estimated Total Acres -			7,680
Production	Oil	Condensate	Total Liquids	Assoc. Gas	Natural Gas	Total Gas	
1992	6,768	0	6,768	0	19,700	19,700	
1993	6,312	0	6,312	0	9,847	9,847	
1994	5,653	0	5,653	0	0	0	
1995	4,833	0	4,833	0	76	76	
1979-1995	222,424	0	222,424	22	446,614	446,636	
CALUMET EAST - 113938				ONC Dates: Named - 1979, Last Update in 1996			
Counties -	CANADIAN			Estimated Total Acres -			8,800
Production	Oil	Condensate	Total Liquids	Assoc. Gas	Natural Gas	Total Gas	
1992	34,591	3,983	38,574	203,790	523,061	726,851	
1993	8,727	3,690	12,417	126,262	506,313	632,575	
1994	6,165	2,662	8,827	105,368	411,152	516,520	
1995	10,353	2,420	12,773	93,090	381,397	474,487	
1979-1995	5,842,737	123,666	5,966,403	15,441,573	30,989,496	46,431,069	
CALVIN - 000968				ONC Dates: Named - 1951, Last Update in 1994			
Counties -	HUGHES			Estimated Total Acres -			640
Production	Oil	Condensate	Total Liquids	Assoc. Gas	Natural Gas	Total Gas	
1992	3,323	0	3,323	0	6,382	6,382	
1993	1,628	0	1,628	0	883	883	
1994	4,275	0	4,275	9	0	9	
1995	5,052	0	5,052	0	699	699	
1979-1995	90,870	0	90,870	9	20,106	20,115	
CALVIN EAST - 114112				ONC Dates: Named - 1982, Last Update in 1994			
Counties -	HUGHES			Estimated Total Acres -			520
Production	Oil	Condensate	Total Liquids	Assoc. Gas	Natural Gas	Total Gas	
1992	1,014	0	1,014	0	1,222	1,222	
1993	603	0	603	0	803	803	
1994	135	0	135	0	2,353	2,353	
1995	0	0	0	0	1,279	1,279	
1979-1995	14,319	673	14,992	0	1,284,155	1,284,155	

Production by Field

CALVIN NORTH - 114174				ONC Dates: Named - 1987, Last Update in 1988			
Counties -	HUGHES			Estimated Total Acres -			320
Production	Oil	Condensate	Total Liquids	Assoc. Gas	Natural Gas	Total Gas	
1992	0	0	0	0	0	0	
1993	0	0	0	0	0	0	
1994	0	0	0	0	0	0	
1995	0	0	0	0	0	0	
1979-1995	397	0	397	0	0	0	
CALVIN NW - 114205				ONC Dates: Named - 1966, Last Update in 1994			
Counties -	HUGHES			Estimated Total Acres -			2,280
Production	Oil	Condensate	Total Liquids	Assoc. Gas	Natural Gas	Total Gas	
1992	9,577	0	9,577	6,447	83,749	90,196	
1993	12,454	0	12,454	6,045	58,625	64,670	
1994	11,680	0	11,680	9,063	46,137	55,200	
1995	9,547	0	9,547	8,387	44,724	53,111	
1979-1995	332,086	4,077	336,163	342,080	4,412,943	4,755,023	
CALVIN SE - 114236				ONC Dates: Named - 1962, Last Update in 1994			
Counties -	HUGHES			Estimated Total Acres -			4,960
Production	Oil	Condensate	Total Liquids	Assoc. Gas	Natural Gas	Total Gas	
1992	0	0	0	0	755,551	755,551	
1993	0	0	0	0	605,734	605,734	
1994	0	0	0	0	525,327	525,327	
1995	0	0	0	0	453,866	453,866	
1979-1995	0	0	0	0	10,391,470	10,391,470	
CALVIN SOUTH - 114267				ONC Dates: Named - 1938, Last Update in 1994			
Counties -	HUGHES			Estimated Total Acres -			1,360
Production	Oil	Condensate	Total Liquids	Assoc. Gas	Natural Gas	Total Gas	
1992	16,795	0	16,795	57	248,811	248,868	
1993	22,117	0	22,117	4,859	255,056	259,915	
1994	17,991	0	17,991	16,310	183,216	199,526	
1995	16,270	0	16,270	7,485	78,065	85,550	
1979-1995	241,092	2,763	243,855	28,711	1,553,088	1,581,799	
CALVIN WEST - 114306				ONC Dates: Named - 1973, Last Update in 1994			
Counties -	HUGHES			Estimated Total Acres -			320
Production	Oil	Condensate	Total Liquids	Assoc. Gas	Natural Gas	Total Gas	
1992	0	0	0	0	0	0	
1993	0	0	0	0	0	0	
1994	0	0	0	0	0	0	
1995	0	0	0	0	0	0	
1979-1995	0	123	123	0	68,664	68,664	
CAMARGO NW - 114490				ONC Dates: Named - 1980, Last Update in 1986			
Counties -	ELLIS			Estimated Total Acres -			4,000
Production	Oil	Condensate	Total Liquids	Assoc. Gas	Natural Gas	Total Gas	
1992	2,154	2,156	4,310	146,652	490,549	637,201	
1993	1,828	2,843	4,671	115,714	406,207	521,921	
1994	1,137	1,825	2,962	98,540	372,075	470,615	
1995	2,017	1,942	3,959	92,084	297,517	389,601	
1979-1995	310,937	299,227	610,164	6,484,644	11,009,626	17,494,270	
CAMARGO SW - 114495				ONC Dates: Named - 1976, Last Update in 1976			
Counties -	DEWEY			Estimated Total Acres -			80
Production	Oil	Condensate	Total Liquids	Assoc. Gas	Natural Gas	Total Gas	
1992	356	0	356	0	0	0	
1993	0	0	0	0	0	0	
1994	0	0	0	0	0	0	
1995	0	0	0	0	0	0	
1979-1995	26,861	0	26,861	0	0	0	
CAMERON - 114670				ONC Dates: Named - 1964, Last Update in 1994			
Counties -	LE FLORE			Estimated Total Acres -			15,360
Production	Oil	Condensate	Total Liquids	Assoc. Gas	Natural Gas	Total Gas	
1992	0	0	0	0	1,578,311	1,578,311	
1993	0	0	0	0	1,466,456	1,466,456	
1994	0	0	0	0	1,216,184	1,216,184	
1995	0	0	0	0	1,061,788	1,061,788	
1979-1995	0	0	0	0	19,327,929	19,327,929	

Production by Field

CAMPBELL - 115538				ONC Dates: Named - 1969, Last Update in 1986		
Counties -	MAJOR, WOODS		Estimated Total Acres - 24,320			
Production	Oil	Condensate	Total Liquids	Assoc. Gas	Natural Gas	Total Gas
1992	81,493	4,725	86,218	411,497	1,959,098	2,370,595
1993	70,866	4,733	75,599	383,165	1,985,984	2,369,149
1994	67,662	18,651	86,313	333,139	2,105,502	2,438,641
1995	57,018	22,613	79,631	373,812	1,843,276	2,217,088
1979-1995	2,001,467	158,540	2,160,007	10,976,628	37,934,990	48,911,618
CAMRICK DISTRICT - 116065				ONC Dates: Named - 1954, Last Update in 1993		
Counties -	BEAVER, TEXAS		Estimated Total Acres - 6,320			
Production	Oil	Condensate	Total Liquids	Assoc. Gas	Natural Gas	Total Gas
1992	96,796	396	97,192	52,749	33,081	85,830
1993	63,521	28	63,549	30,844	337	31,181
1994	17,964	0	17,964	16,512	0	16,512
1995	10,467	0	10,467	11,412	0	11,412
1979-1995	4,412,855	2,719	4,415,574	979,504	451,190	1,430,694
CAMRICK GAS AREA - 116127				ONC Dates: Named - 1954, Last Update in 1993		
Counties -	BEAVER, TEXAS		Estimated Total Acres - 238,080			
Production	Oil	Condensate	Total Liquids	Assoc. Gas	Natural Gas	Total Gas
1992	56,941	79,587	136,528	462,225	15,853,951	16,316,176
1993	70,920	67,881	138,801	155,081	14,514,933	14,670,014
1994	90,946	48,242	139,188	86,220	13,860,857	13,947,077
1995	115,668	36,181	151,849	67,268	11,983,781	12,051,049
1979-1995	2,908,540	1,321,484	4,230,024	4,217,659	397,597,787	401,815,446
CANADIAN - 116282				ONC Dates: Named - 1978, Last Update in 1990		
Counties -	PITTSBURG		Estimated Total Acres - 14,240			
Production	Oil	Condensate	Total Liquids	Assoc. Gas	Natural Gas	Total Gas
1992	0	0	0	0	2,157,657	2,157,657
1993	0	0	0	0	1,483,655	1,483,655
1994	1,470	0	1,470	0	1,570,901	1,570,901
1995	0	0	0	0	1,389,819	1,389,819
1979-1995	1,470	0	1,470	0	24,684,607	24,684,607
CANARY - 116623				ONC Dates: Named - 1907, Last Update in 1941		
Counties -	WASHINGTON		Estimated Total Acres - 14,720			
Production	Oil	Condensate	Total Liquids	Assoc. Gas	Natural Gas	Total Gas
1992	27,553	0	27,553	1,121	18,466	19,587
1993	21,679	0	21,679	39,326	8,254	47,580
1994	18,259	0	18,259	21,423	7,079	28,502
1995	17,392	0	17,392	15,560	950	16,510
1979-1995	722,925	0	722,925	159,271	732,935	892,206
CANDY CREEK - 116716				ONC Dates: Named - (NA), Last Update in 1941		
Counties -	OSAGE, WASHINGTON		Estimated Total Acres - 4,320			
Production	Oil	Condensate	Total Liquids	Assoc. Gas	Natural Gas	Total Gas
1992	8,926	0	8,926	52,836	0	52,836
1993	9,763	0	9,763	47,633	0	47,633
1994	8,816	0	8,816	47,331	0	47,331
1995	8,591	0	8,591	47,760	0	47,760
1979-1995	210,648	0	210,648	785,362	320,705	1,106,067
CANEY - 116964				ONC Dates: Named - 1909, Last Update in 1978		
Counties -	OSAGE, WASHINGTON		Estimated Total Acres - 8,960			
Production	Oil	Condensate	Total Liquids	Assoc. Gas	Natural Gas	Total Gas
1992	10,485	0	10,485	0	28,082	28,082
1993	9,225	0	9,225	0	9,166	9,166
1994	8,209	0	8,209	0	7,949	7,949
1995	11,177	0	11,177	0	0	0
1979-1995	164,860	0	164,860	0	455,795	455,795
CANEY NW - 117181				ONC Dates: Named - 1960, Last Update in 1960		
Counties -	OSAGE		Estimated Total Acres - 40			
Production	Oil	Condensate	Total Liquids	Assoc. Gas	Natural Gas	Total Gas
1992	0	0	0	0	0	0
1993	0	0	0	0	0	0
1994	0	0	0	0	0	0
1995	0	0	0	0	0	0
1979-1995	0	0	0	0	0	0

Production by Field

CANTON NW - 117956				ONC Dates: Named - 1966, Last Update in 1994			
Counties - DEWEY				Estimated Total Acres -			6,240
Production	Oil	Condensate	Total Liquids	Assoc. Gas	Natural Gas	Total Gas	
1992	63,805	0	63,805	1,061,213	0	1,061,213	
1993	55,450	0	55,450	945,473	0	945,473	
1994	53,557	0	53,557	881,590	0	881,590	
1995	49,347	0	49,347	809,708	0	809,708	
1979-1995	2,750,377	42,044	2,792,421	28,306,157	523,556	28,829,713	
CANUTE NORTH - 118235				ONC Dates: Named - 1962, Last Update in 1990			
Counties - CUSTER, WASHITA				Estimated Total Acres -			19,200
Production	Oil	Condensate	Total Liquids	Assoc. Gas	Natural Gas	Total Gas	
1992	32,159	65,386	97,545	77,473	7,489,757	7,567,230	
1993	24,881	68,267	93,148	91,036	7,907,861	7,998,897	
1994	25,597	75,023	100,620	93,201	9,166,166	9,259,367	
1995	25,421	70,587	96,008	108,368	8,564,219	8,672,587	
1979-1995	543,751	904,922	1,448,673	2,047,568	102,263,213	104,310,781	
CANYON CREEK - 118328				ONC Dates: Named - 1952, Last Update in 1963			
Counties - OSAGE				Estimated Total Acres -			920
Production	Oil	Condensate	Total Liquids	Assoc. Gas	Natural Gas	Total Gas	
1992	14,139	0	14,139	0	0	0	
1993	20,310	0	20,310	0	0	0	
1994	30,186	0	30,186	0	0	0	
1995	29,530	0	29,530	0	0	0	
1979-1995	288,689	0	288,689	0	0	0	
CANYON CREEK SE - 118359				ONC Dates: Named - 1965, Last Update in 1968			
Counties - OSAGE				Estimated Total Acres -			80
Production	Oil	Condensate	Total Liquids	Assoc. Gas	Natural Gas	Total Gas	
1992	0	0	0	0	0	0	
1993	0	0	0	0	0	0	
1994	0	0	0	0	0	0	
1995	0	0	0	0	0	0	
1979-1995	0	0	0	0	0	0	
CANYON CREEK SOUTH - 118390				ONC Dates: Named - 1947, Last Update in 1947			
Counties - OSAGE				Estimated Total Acres -			120
Production	Oil	Condensate	Total Liquids	Assoc. Gas	Natural Gas	Total Gas	
1992	0	0	0	0	0	0	
1993	0	0	0	0	0	0	
1994	0	0	0	0	0	0	
1995	0	0	0	0	0	0	
1979-1995	12,506	0	12,506	0	0	0	
CAPITOL HILL SOUTH - 118762				ONC Dates: Named - 1958, Last Update in 1959			
Counties - OKLAHOMA				Estimated Total Acres -			40
Production	Oil	Condensate	Total Liquids	Assoc. Gas	Natural Gas	Total Gas	
1992	0	0	0	0	0	0	
1993	0	0	0	0	0	0	
1994	0	0	0	0	0	0	
1995	0	0	0	0	0	0	
1979-1995	0	0	0	0	0	0	
CAPLE NORTH - 118855				ONC Dates: Named - 1959, Last Update in 1992			
Counties - TEXAS				Estimated Total Acres -			7,040
Production	Oil	Condensate	Total Liquids	Assoc. Gas	Natural Gas	Total Gas	
1992	0	366	366	0	423,095	423,095	
1993	0	163	163	0	419,630	419,630	
1994	0	192	192	0	411,940	411,940	
1995	0	0	0	0	404,290	404,290	
1979-1995	607	5,311	5,918	0	10,251,412	10,251,412	
CAPLE SOUTH - xx0172				ONC Dates: Named - 1994, Last Update in 1994			
Counties - TEXAS				Estimated Total Acres -			640
Production	Oil	Condensate	Total Liquids	Assoc. Gas	Natural Gas	Total Gas	
1992	0	0	0	0	0	0	
1993	0	0	0	0	0	0	
1994	0	0	0	0	0	0	
1995	0	0	0	0	0	0	
1979-1995	0	0	0	0	0	0	

Production by Field

CAPRON - 119010				ONC Dates: Named - 1987, Last Update in 1987			
Counties -	WOODS			Estimated Total Acres -			160
Production	Oil	Condensate	Total Liquids	Assoc. Gas	Natural Gas	Total Gas	
1992	0	0	0	0	52,325	52,325	
1993	0	108	108	0	0	0	
1994	0	0	0	0	0	0	
1995	0	0	0	0	0	0	
1979-1995	0	3,290	3,290	0	464,995	464,995	
CAPRON EAST - 119041				ONC Dates: Named - 1968, Last Update in 1986			
Counties -	ALFALFA			Estimated Total Acres -			1,280
Production	Oil	Condensate	Total Liquids	Assoc. Gas	Natural Gas	Total Gas	
1992	0	0	0	0	0	0	
1993	0	0	0	0	0	0	
1994	0	0	0	0	0	0	
1995	0	0	0	0	0	0	
1979-1995	8,610	0	8,610	0	0	0	
CAPRON NE - 119072				ONC Dates: Named - 1967, Last Update in 1986			
Counties -	ALFALFA			Estimated Total Acres -			1,560
Production	Oil	Condensate	Total Liquids	Assoc. Gas	Natural Gas	Total Gas	
1992	37,032	0	37,032	0	0	0	
1993	28,176	0	28,176	0	0	0	
1994	29,711	0	29,711	0	0	0	
1995	31,749	0	31,749	0	0	0	
1979-1995	1,103,481	0	1,103,481	248,489	0	248,489	
CAPRON NORTH - 119077				ONC Dates: Named - 1978, Last Update in 1986			
Counties -	WOODS			Estimated Total Acres -			200
Production	Oil	Condensate	Total Liquids	Assoc. Gas	Natural Gas	Total Gas	
1992	490	0	490	26,460	20,935	47,395	
1993	700	0	700	27,255	11,382	38,637	
1994	488	0	488	29,638	8,540	38,178	
1995	0	0	0	27,543	7,395	34,938	
1979-1995	5,972	0	5,972	127,433	166,249	293,682	
CAPRON NW - 119082				ONC Dates: Named - 1977, Last Update in 1978			
Counties -	WOODS			Estimated Total Acres -			80
Production	Oil	Condensate	Total Liquids	Assoc. Gas	Natural Gas	Total Gas	
1992	0	0	0	0	0	0	
1993	0	0	0	0	0	0	
1994	0	0	0	0	0	0	
1995	0	0	0	0	0	0	
1979-1995	0	0	0	0	0	0	
CAPRON WEST - 010694				ONC Dates: Named - 1985, Last Update in 1986			
Counties -	WOODS			Estimated Total Acres -			640
Production	Oil	Condensate	Total Liquids	Assoc. Gas	Natural Gas	Total Gas	
1992	0	0	0	0	0	0	
1993	0	0	0	0	1,165	1,165	
1994	0	0	0	0	2,125	2,125	
1995	0	0	0	0	0	0	
1979-1995	0	0	0	0	4,286	4,286	
CAPTAIN CREEK NORTH - 119134				ONC Dates: Named - 1962, Last Update in 1996			
Counties -	LINCOLN			Estimated Total Acres -			120
Production	Oil	Condensate	Total Liquids	Assoc. Gas	Natural Gas	Total Gas	
1992	1,283	0	1,283	1,660	0	1,660	
1993	877	0	877	32	0	32	
1994	0	0	0	0	0	0	
1995	0	0	0	0	0	0	
1979-1995	44,891	0	44,891	46,856	0	46,856	
CAPTAIN CREEK SOUTH - 119165				ONC Dates: Named - 1954, Last Update in 1996			
Counties -	LINCOLN			Estimated Total Acres -			360
Production	Oil	Condensate	Total Liquids	Assoc. Gas	Natural Gas	Total Gas	
1992	4,157	0	4,157	0	0	0	
1993	3,717	0	3,717	0	0	0	
1994	4,091	0	4,091	0	0	0	
1995	3,858	0	3,858	0	0	0	
1979-1995	165,283	0	165,283	0	0	0	

Production by Field

CAPTAIN CREEK WEST - 119227				ONC Dates: Named - 1959, Last Update in 1996			
Counties -	LINCOLN, OKLAHOMA			Estimated Total Acres -			3,520
Production	Oil	Condensate	Total Liquids	Assoc. Gas	Natural Gas	Total Gas	
1992	25,487	959	26,446	4,156	337,142	341,298	
1993	20,146	295	20,441	2,835	263,979	266,814	
1994	21,130	619	21,749	1,132	198,961	200,093	
1995	19,282	0	19,282	0	219,699	219,699	
1979-1995	814,888	4,531	819,419	463,922	2,863,613	3,327,535	
CARLTON LAKE WEST - 010320				ONC Dates: Named - 1982, Last Update in 1986			
Counties -	ELLIS			Estimated Total Acres -			1,280
Production	Oil	Condensate	Total Liquids	Assoc. Gas	Natural Gas	Total Gas	
1992	0	0	0	0	0	0	
1993	0	0	0	0	0	0	
1994	0	0	0	0	0	0	
1995	0	0	0	0	0	0	
1979-1995	12,755	0	12,755	0	170,975	170,975	
CARMEL - 120560				ONC Dates: Named - 1951, Last Update in 1951			
Counties -	JACKSON			Estimated Total Acres -			40
Production	Oil	Condensate	Total Liquids	Assoc. Gas	Natural Gas	Total Gas	
1992	0	0	0	0	0	0	
1993	0	0	0	0	0	0	
1994	0	0	0	0	0	0	
1995	0	0	0	0	0	0	
1979-1995	0	0	0	0	0	0	
CARNEGIE NE - 000476				ONC Dates: Named - 1981, Last Update in 1982			
Counties -	CADDO			Estimated Total Acres -			640
Production	Oil	Condensate	Total Liquids	Assoc. Gas	Natural Gas	Total Gas	
1992	0	0	0	0	0	0	
1993	0	0	0	0	0	0	
1994	0	0	0	0	0	0	
1995	0	0	0	0	0	0	
1979-1995	0	0	0	0	0	0	
CARNEGIE NORTH - 004209				ONC Dates: Named - 1983, Last Update in 1984			
Counties -	WASHITA, CADDO			Estimated Total Acres -			2,560
Production	Oil	Condensate	Total Liquids	Assoc. Gas	Natural Gas	Total Gas	
1992	0	0	0	0	39,488	39,488	
1993	0	0	0	0	108,611	108,611	
1994	0	0	0	0	69,629	69,629	
1995	0	0	0	0	161,793	161,793	
1979-1995	199	498	697	0	1,009,583	1,009,583	
CARNEGIE SW - 120839				ONC Dates: Named - 1945, Last Update in 1953			
Counties -	KIOWA			Estimated Total Acres -			240
Production	Oil	Condensate	Total Liquids	Assoc. Gas	Natural Gas	Total Gas	
1992	0	0	0	0	0	0	
1993	0	0	0	0	0	0	
1994	0	0	0	0	0	0	
1995	0	0	0	0	0	0	
1979-1995	9,027	0	9,027	0	0	0	
CARNEGIE WEST - 120870				ONC Dates: Named - 1957, Last Update in 1979			
Counties -	KIOWA			Estimated Total Acres -			320
Production	Oil	Condensate	Total Liquids	Assoc. Gas	Natural Gas	Total Gas	
1992	0	0	0	0	0	0	
1993	0	0	0	0	0	0	
1994	0	0	0	0	0	0	
1995	0	0	0	0	0	0	
1979-1995	0	0	0	0	63,406	63,406	
CARNEY SE - 120978				ONC Dates: Named - 1973, Last Update in 1973			
Counties -	LINCOLN			Estimated Total Acres -			40
Production	Oil	Condensate	Total Liquids	Assoc. Gas	Natural Gas	Total Gas	
1992	4,861	0	4,861	133,121	0	133,121	
1993	2,297	0	2,297	63,166	0	63,166	
1994	1,371	0	1,371	36,851	0	36,851	
1995	2,562	0	2,562	22,401	0	22,401	
1979-1995	88,884	0	88,884	992,281	0	992,281	

Production by Field

CARNEY-LINCOLN - 120947				ONC Dates: Named - 1980, Last Update in 1980			
Counties - LINCOLN				Estimated Total Acres -			160
Production	Oil	Condensate	Total Liquids	Assoc. Gas	Natural Gas	Total Gas	
1992	0	0	0	0	0	0	
1993	0	0	0	0	0	0	
1994	0	0	0	0	0	0	
1995	32	0	32	0	0	0	
1979-1995	10,492	0	10,492	0	0	0	
CARPENTER - 121242				ONC Dates: Named - 1970, Last Update in 1990			
Counties - BECKHAM, ROGER MILLS				Estimated Total Acres -			53,120
Production	Oil	Condensate	Total Liquids	Assoc. Gas	Natural Gas	Total Gas	
1992	10,105	47,569	57,674	169,816	27,574,412	27,744,228	
1993	9,333	41,926	51,259	144,449	28,181,491	28,325,940	
1994	9,284	37,635	46,919	238,960	26,745,333	26,984,293	
1995	11,184	40,358	51,542	151,339	23,981,672	24,133,011	
1979-1995	209,361	842,928	1,052,289	2,158,326	416,689,105	418,847,431	
CARPENTER NE - 121256				ONC Dates: Named - 1980, Last Update in 1990			
Counties - CUSTER				Estimated Total Acres -			25,600
Production	Oil	Condensate	Total Liquids	Assoc. Gas	Natural Gas	Total Gas	
1992	2,276	66,810	69,086	0	4,906,047	4,906,047	
1993	2,855	103,867	106,722	0	6,264,482	6,264,482	
1994	2,079	90,709	92,788	0	6,319,735	6,319,735	
1995	5,401	76,470	81,871	0	5,995,653	5,995,653	
1979-1995	39,217	1,288,402	1,327,619	103,162	80,606,154	80,709,316	
CARR CITY - 121428				ONC Dates: Named - 1927, Last Update in 1952			
Counties - POTTAWATOMIE, SEMINOLE				Estimated Total Acres -			2,080
Production	Oil	Condensate	Total Liquids	Assoc. Gas	Natural Gas	Total Gas	
1992	55,552	0	55,552	0	0	0	
1993	48,111	0	48,111	0	0	0	
1994	40,345	0	40,345	0	0	0	
1995	41,120	0	41,120	0	0	0	
1979-1995	1,158,219	0	1,158,219	154,954	0	154,954	
CARRIER - 121521				ONC Dates: Named - 1964, Last Update in 1994			
Counties - GARFIELD				Estimated Total Acres -			8,640
Production	Oil	Condensate	Total Liquids	Assoc. Gas	Natural Gas	Total Gas	
1992	6,094	1,486	7,580	68,788	68,276	137,064	
1993	4,788	1,565	6,353	67,791	62,551	130,342	
1994	1,540	1,385	2,925	29,842	43,658	73,500	
1995	3,501	1,056	4,557	31,018	39,326	70,344	
1979-1995	153,443	89,799	243,242	2,532,021	3,210,819	5,742,840	
CARRIER NW - 121552				ONC Dates: Named - 1962, Last Update in 1993			
Counties - GARFIELD				Estimated Total Acres -			720
Production	Oil	Condensate	Total Liquids	Assoc. Gas	Natural Gas	Total Gas	
1992	0	0	0	0	0	0	
1993	0	0	0	0	0	0	
1994	0	0	0	0	0	0	
1995	0	0	0	0	0	0	
1979-1995	14,513	0	14,513	26,590	0	26,590	
CARSON - 121862				ONC Dates: Named - 1952, Last Update in 1982			
Counties - HUGHES				Estimated Total Acres -			3,240
Production	Oil	Condensate	Total Liquids	Assoc. Gas	Natural Gas	Total Gas	
1992	0	0	0	0	199,451	199,451	
1993	0	0	0	0	174,471	174,471	
1994	0	0	0	0	276,060	276,060	
1995	0	289	289	0	234,634	234,634	
1979-1995	0	391	391	0	3,536,111	3,536,111	
CARSON SE - 121976				ONC Dates: Named - 1976, Last Update in 1976			
Counties - HUGHES				Estimated Total Acres -			160
Production	Oil	Condensate	Total Liquids	Assoc. Gas	Natural Gas	Total Gas	
1992	0	0	0	0	0	0	
1993	0	0	0	0	0	0	
1994	0	0	0	0	0	0	
1995	0	0	0	0	0	0	
1979-1995	0	0	0	0	0	0	

Production by Field

CARSON WEST - 122017				ONC Dates: Named - 1954, Last Update in 1991			
Counties -	HUGHES			Estimated Total Acres -			1,440
Production	Oil	Condensate	Total Liquids	Assoc. Gas	Natural Gas	Total Gas	
1992	0	0	0	0	49,345	49,345	
1993	0	0	0	0	40,930	40,930	
1994	0	0	0	0	42,829	42,829	
1995	0	0	0	0	38,567	38,567	
1979-1995	1,100	0	1,100	0	1,859,629	1,859,629	
CARTER EAST - 122092				ONC Dates: Named - 1979, Last Update in 1986			
Counties -	BECKHAM			Estimated Total Acres -			2,560
Production	Oil	Condensate	Total Liquids	Assoc. Gas	Natural Gas	Total Gas	
1992	0	967	967	0	117,070	117,070	
1993	0	1,096	1,096	0	101,125	101,125	
1994	0	727	727	0	162,704	162,704	
1995	0	0	0	0	74,234	74,234	
1979-1995	14,784	18,879	33,663	237,436	2,672,896	2,910,332	
CARTER NORTH - 122234				ONC Dates: Named - 1957, Last Update in 1995			
Counties -	BECKHAM			Estimated Total Acres -			5,120
Production	Oil	Condensate	Total Liquids	Assoc. Gas	Natural Gas	Total Gas	
1992	892	0	892	0	0	0	
1993	13,411	0	13,411	0	62,637	62,637	
1994	8,897	1,035	9,932	0	93,933	93,933	
1995	0	22,469	22,469	0	692,923	692,923	
1979-1995	23,377	25,451	48,828	0	957,614	957,614	
CARTER SE - 122265				ONC Dates: Named - 1954, Last Update in 1979			
Counties -	BECKHAM			Estimated Total Acres -			280
Production	Oil	Condensate	Total Liquids	Assoc. Gas	Natural Gas	Total Gas	
1992	0	0	0	0	0	0	
1993	0	0	0	0	0	0	
1994	0	0	0	0	0	0	
1995	0	0	0	0	0	0	
1979-1995	0	0	0	0	0	0	
CARTER SW - 122327				ONC Dates: Named - 1959, Last Update in 1979			
Counties -	BECKHAM			Estimated Total Acres -			960
Production	Oil	Condensate	Total Liquids	Assoc. Gas	Natural Gas	Total Gas	
1992	0	0	0	0	0	0	
1993	0	0	0	0	9,848	9,848	
1994	0	0	0	0	1,000	1,000	
1995	0	0	0	0	14,581	14,581	
1979-1995	0	0	0	0	143,413	143,413	
CARTER WEST - 122358				ONC Dates: Named - 1963, Last Update in 1979			
Counties -	BECKHAM			Estimated Total Acres -			280
Production	Oil	Condensate	Total Liquids	Assoc. Gas	Natural Gas	Total Gas	
1992	0	0	0	0	0	0	
1993	0	0	0	0	0	0	
1994	552	0	552	0	0	0	
1995	113	0	113	0	15,359	15,359	
1979-1995	665	0	665	0	15,359	15,359	
CARTHAGE - 122575				ONC Dates: Named - 1957, Last Update in 1958			
Counties -	TEXAS			Estimated Total Acres -			40
Production	Oil	Condensate	Total Liquids	Assoc. Gas	Natural Gas	Total Gas	
1992	0	0	0	0	0	0	
1993	0	0	0	0	0	0	
1994	0	0	0	0	0	0	
1995	0	0	0	0	0	0	
1979-1995	0	0	0	0	0	0	
CARTHAGE DISTRICT NE - 122606				ONC Dates: Named - 1958, Last Update in 1965			
Counties -	TEXAS			Estimated Total Acres -			2,920
Production	Oil	Condensate	Total Liquids	Assoc. Gas	Natural Gas	Total Gas	
1992	320,246	0	320,246	51,415	48,557	99,972	
1993	292,003	0	292,003	42,219	67,824	110,043	
1994	270,174	0	270,174	35,540	65,098	100,638	
1995	206,705	2,698	209,403	20,744	58,920	79,664	
1979-1995	11,051,869	3,612	11,055,481	1,979,464	1,059,651	3,039,115	

Production by Field

CARTHAGE EAST - 122637				ONC Dates: Named - 1962, Last Update in 1965			
Counties - TEXAS				Estimated Total Acres - 240			
Production	Oil	Condensate	Total Liquids	Assoc. Gas	Natural Gas	Total Gas	
1992	1,360	0	1,360	0	0	0	
1993	469	0	469	0	0	0	
1994	299	0	299	0	0	0	
1995	967	0	967	0	0	0	
1979-1995	25,695	0	25,695	81,097	0	81,097	
CARTHAGE GAS AREA - 122668				ONC Dates: Named - 1961, Last Update in 1965			
Counties - TEXAS				Estimated Total Acres - 46,520			
Production	Oil	Condensate	Total Liquids	Assoc. Gas	Natural Gas	Total Gas	
1992	129,018	6,531	135,549	14,299	3,324,700	3,338,999	
1993	109,911	6,032	115,943	58,991	5,476,269	5,535,260	
1994	126,343	4,168	130,511	50,707	3,090,701	3,141,408	
1995	126,594	8,478	135,072	56,647	2,692,053	2,748,700	
1979-1995	3,028,472	97,589	3,126,061	1,377,395	59,117,830	60,495,225	
CARTHAGE NW - 122761				ONC Dates: Named - 1955, Last Update in 1957			
Counties - TEXAS				Estimated Total Acres - 80			
Production	Oil	Condensate	Total Liquids	Assoc. Gas	Natural Gas	Total Gas	
1992	0	0	0	29,200	169,077	198,277	
1993	0	0	0	18,153	155,048	173,201	
1994	0	0	0	12,186	147,374	159,560	
1995	0	0	0	16,239	113,917	130,156	
1979-1995	36,426	0	36,426	369,625	2,543,548	2,913,173	
CASEY - 123753				ONC Dates: Named - 1917, Last Update in 1996			
Counties - PAWNEE				Estimated Total Acres - 1,880			
Production	Oil	Condensate	Total Liquids	Assoc. Gas	Natural Gas	Total Gas	
1992	60,579	0	60,579	73,638	0	73,638	
1993	38,536	0	38,536	56,853	0	56,853	
1994	31,973	0	31,973	49,689	0	49,689	
1995	27,224	1,819	29,043	20,520	0	20,520	
1979-1995	1,074,126	2,476	1,076,602	2,809,768	649,970	3,459,738	
CASEY EAST - 123790				ONC Dates: Named - 1977, Last Update in 1996			
Counties - PAWNEE				Estimated Total Acres - 520			
Production	Oil	Condensate	Total Liquids	Assoc. Gas	Natural Gas	Total Gas	
1992	5,458	0	5,458	6,458	20,755	27,213	
1993	2,879	0	2,879	1,981	14,868	16,849	
1994	2,811	0	2,811	968	10,936	11,904	
1995	2,693	0	2,693	0	4,682	4,682	
1979-1995	168,760	0	168,760	289,773	500,124	789,897	
CASEY NE - 123796				ONC Dates: Named - 1980, Last Update in 1996			
Counties - PAWNEE				Estimated Total Acres - 160			
Production	Oil	Condensate	Total Liquids	Assoc. Gas	Natural Gas	Total Gas	
1992	0	0	0	0	0	0	
1993	0	0	0	0	0	0	
1994	0	0	0	0	0	0	
1995	0	0	0	0	0	0	
1979-1995	0	0	0	0	227	227	
CASEY NORTH - 123815				ONC Dates: Named - 1951, Last Update in 1996			
Counties - PAWNEE				Estimated Total Acres - 400			
Production	Oil	Condensate	Total Liquids	Assoc. Gas	Natural Gas	Total Gas	
1992	11,747	0	11,747	29,702	16,285	45,987	
1993	17,622	0	17,622	16,554	20,448	37,002	
1994	16,755	0	16,755	7,888	4,034	11,922	
1995	8,618	0	8,618	4,136	3,007	7,143	
1979-1995	130,266	169	130,435	625,107	177,952	803,059	
CASTANEDA - 124497				ONC Dates: Named - 1970, Last Update in 1984			
Counties - CIMARRON				Estimated Total Acres - 80			
Production	Oil	Condensate	Total Liquids	Assoc. Gas	Natural Gas	Total Gas	
1992	0	0	0	0	0	0	
1993	0	0	0	0	0	0	
1994	0	0	0	0	0	0	
1995	0	0	0	0	0	0	
1979-1995	0	0	0	0	0	0	

Production by Field

CASTANEDA EAST - 124528				ONC Dates: Named - 1958, Last Update in 1959		
Counties -	CIMARRON			Estimated Total Acres -		40
Production	Oil	Condensate	Total Liquids	Assoc. Gas	Natural Gas	Total Gas
1992	0	0	0	0	0	0
1993	0	0	0	0	0	0
1994	0	0	0	0	0	0
1995	0	0	0	0	0	0
1979-1995	3,123	0	3,123	0	0	0
CASTANEDA NW - 007758				ONC Dates: Named - 1984, Last Update in 1984		
Counties -	CIMARRON			Estimated Total Acres -		40
Production	Oil	Condensate	Total Liquids	Assoc. Gas	Natural Gas	Total Gas
1992	25,510	0	25,510	0	0	0
1993	19,531	0	19,531	0	0	0
1994	13,643	0	13,643	0	0	0
1995	13,733	0	13,733	0	0	0
1979-1995	590,874	0	590,874	0	0	0
CASTANEDA SOUTH - 124621				ONC Dates: Named - 1970, Last Update in 1970		
Counties -	CIMARRON			Estimated Total Acres -		40
Production	Oil	Condensate	Total Liquids	Assoc. Gas	Natural Gas	Total Gas
1992	0	0	0	0	0	0
1993	0	0	0	0	0	0
1994	0	0	0	0	0	0
1995	0	0	0	0	0	0
1979-1995	0	0	0	0	0	0
CASTLE - 124745				ONC Dates: Named - 1960, Last Update in 1962		
Counties -	OKFUSKEE			Estimated Total Acres -		200
Production	Oil	Condensate	Total Liquids	Assoc. Gas	Natural Gas	Total Gas
1992	0	0	0	0	0	0
1993	0	0	0	0	0	0
1994	0	0	0	0	0	0
1995	633	0	633	9,507	0	9,507
1979-1995	8,956	0	8,956	27,132	0	27,132
CASTLE EAST - 124838				ONC Dates: Named - 1944, Last Update in 1961		
Counties -	OKFUSKEE			Estimated Total Acres -		960
Production	Oil	Condensate	Total Liquids	Assoc. Gas	Natural Gas	Total Gas
1992	1,982	0	1,982	0	0	0
1993	1,843	0	1,843	0	0	0
1994	2,833	0	2,833	0	0	0
1995	2,344	0	2,344	0	0	0
1979-1995	208,569	0	208,569	114,711	0	114,711
CASTLE NW - 124993				ONC Dates: Named - 1929, Last Update in 1946		
Counties -	OKFUSKEE			Estimated Total Acres -		40
Production	Oil	Condensate	Total Liquids	Assoc. Gas	Natural Gas	Total Gas
1992	0	0	0	0	0	0
1993	0	0	0	0	0	0
1994	0	0	0	0	0	0
1995	0	0	0	0	0	0
1979-1995	0	0	0	0	34,738	34,738
CASTLE SW - 125117				ONC Dates: Named - 1941, Last Update in 1961		
Counties -	OKFUSKEE			Estimated Total Acres -		560
Production	Oil	Condensate	Total Liquids	Assoc. Gas	Natural Gas	Total Gas
1992	2,706	0	2,706	0	0	0
1993	2,255	0	2,255	0	0	0
1994	2,936	0	2,936	0	0	0
1995	1,360	0	1,360	0	0	0
1979-1995	81,371	0	81,371	13,072	0	13,072
CASTON EAST - 000477				ONC Dates: Named - 1980, Last Update in 1981		
Counties -	LE FLORE			Estimated Total Acres -		160
Production	Oil	Condensate	Total Liquids	Assoc. Gas	Natural Gas	Total Gas
1992	0	0	0	0	0	0
1993	0	0	0	0	0	0
1994	0	0	0	0	0	0
1995	0	0	0	0	0	0
1979-1995	0	0	0	0	0	0

Production by Field

CAT TAIL SPRINGS - 125427				ONC Dates: Named - 1951, Last Update in 1951			
Counties -	POTTAWATOMIE			Estimated Total Acres -			40
Production	Oil	Condensate	Total Liquids	Assoc. Gas	Natural Gas	Total Gas	
1992	0	0	0	0	0	0	
1993	0	0	0	0	0	0	
1994	0	0	0	0	0	0	
1995	0	0	0	0	0	0	
1979-1995	0	0	0	0	0	0	
CAT TAIL SPRINGS EAST - 125458				ONC Dates: Named - 1952, Last Update in 1952			
Counties -	POTTAWATOMIE			Estimated Total Acres -			40
Production	Oil	Condensate	Total Liquids	Assoc. Gas	Natural Gas	Total Gas	
1992	623	0	623	0	0	0	
1993	949	0	949	228	0	228	
1994	569	0	569	0	0	0	
1995	868	0	868	0	0	0	
1979-1995	12,755	0	12,755	228	0	228	
CATALE DISTRICT - 125644				ONC Dates: Named - 1954, Last Update in 1954			
Counties -	ROGERS			Estimated Total Acres -			1,320
Production	Oil	Condensate	Total Liquids	Assoc. Gas	Natural Gas	Total Gas	
1992	382	0	382	0	0	0	
1993	151	0	151	0	0	0	
1994	75	0	75	0	0	0	
1995	95	0	95	0	0	0	
1979-1995	6,204	0	6,204	0	0	0	
CATALE EAST - 125675				ONC Dates: Named - 1942, Last Update in 1954			
Counties -	CRAIG, ROGERS			Estimated Total Acres -			360
Production	Oil	Condensate	Total Liquids	Assoc. Gas	Natural Gas	Total Gas	
1992	1,658	0	1,658	0	0	0	
1993	2,252	0	2,252	0	0	0	
1994	3,137	0	3,137	0	0	0	
1995	2,736	0	2,736	0	0	0	
1979-1995	37,851	0	37,851	0	0	0	
CATESBY NORTH - 125830				ONC Dates: Named - 1958, Last Update in 1986			
Counties -	ELLIS			Estimated Total Acres -			400
Production	Oil	Condensate	Total Liquids	Assoc. Gas	Natural Gas	Total Gas	
1992	0	0	0	0	0	0	
1993	0	0	0	0	0	0	
1994	0	0	0	0	0	0	
1995	0	0	0	0	0	0	
1979-1995	0	0	0	0	0	0	
CATOOSA DISTRICT - 126419				ONC Dates: Named - 1958, Last Update in 1958			
Counties -	ROGERS			Estimated Total Acres -			3,160
Production	Oil	Condensate	Total Liquids	Assoc. Gas	Natural Gas	Total Gas	
1992	1,472	0	1,472	0	0	0	
1993	1,407	0	1,407	0	0	0	
1994	2,045	0	2,045	0	45,602	45,602	
1995	1,539	0	1,539	0	135,591	135,591	
1979-1995	9,540	0	9,540	0	224,996	224,996	
CATOOSA EAST - 126450				ONC Dates: Named - 1958, Last Update in 1958			
Counties -	ROGERS			Estimated Total Acres -			120
Production	Oil	Condensate	Total Liquids	Assoc. Gas	Natural Gas	Total Gas	
1992	0	0	0	0	0	0	
1993	0	0	0	0	0	0	
1994	0	0	0	0	0	0	
1995	0	0	0	0	0	0	
1979-1995	0	0	0	0	0	0	
CEDARDALE NE - 128365				ONC Dates: Named - 1957, Last Update in 1994			
Counties -	MAJOR, WOODWARD, HARPER			Estimated Total Acres -			120,320
Production	Oil	Condensate	Total Liquids	Assoc. Gas	Natural Gas	Total Gas	
1992	26,635	54,948	81,583	673,856	14,603,716	15,277,572	
1993	26,692	39,957	66,649	610,455	14,854,627	15,465,082	
1994	19,985	45,319	65,304	583,978	15,952,040	16,536,018	
1995	19,345	53,296	72,641	468,329	16,113,226	16,581,555	
1979-1995	535,276	708,221	1,243,497	9,581,310	261,035,626	270,616,936	

Production by Field

CEDARDALE NW - 128396				ONC Dates: Named - 1964, Last Update in 1986			
Counties -	WOODWARD			Estimated Total Acres - 22,720			
Production	Oil	Condensate	Total Liquids	Assoc. Gas	Natural Gas	Total Gas	
1992	0	547	547	3,753	1,312,574	1,316,327	
1993	0	1,421	1,421	0	1,186,905	1,186,905	
1994	0	699	699	0	994,918	994,918	
1995	0	58	58	0	964,573	964,573	
1979-1995	34,852	38,586	73,438	13,674	31,021,688	31,035,362	
CEDARS - 128458				ONC Dates: Named - 1962, Last Update in 1990			
Counties -	LE FLORE			Estimated Total Acres - 19,200			
Production	Oil	Condensate	Total Liquids	Assoc. Gas	Natural Gas	Total Gas	
1992	0	0	0	0	2,531,426	2,531,426	
1993	0	0	0	0	2,361,984	2,361,984	
1994	0	0	0	0	2,386,894	2,386,894	
1995	0	0	0	0	2,177,917	2,177,917	
1979-1995	0	0	0	0	43,097,627	43,097,627	
CEMENT - 128985				ONC Dates: Named - 1916, Last Update in 1986			
Counties -	CADDO, GRADY			Estimated Total Acres - 21,280			
Production	Oil	Condensate	Total Liquids	Assoc. Gas	Natural Gas	Total Gas	
1992	1,641,927	183,326	1,825,253	2,981,709	13,489,418	16,471,127	
1993	1,675,417	327,163	2,002,580	5,934,505	23,282,382	29,216,887	
1994	1,421,680	221,576	1,643,256	6,028,544	26,090,513	32,119,057	
1995	1,067,654	186,640	1,254,294	4,649,469	23,818,671	28,468,140	
1979-1995	24,366,004	2,267,673	26,633,677	24,789,682	214,300,946	239,090,628	
CEMENT SE - 129109				ONC Dates: Named - 1966, Last Update in 1966			
Counties -	GRADY			Estimated Total Acres - 640			
Production	Oil	Condensate	Total Liquids	Assoc. Gas	Natural Gas	Total Gas	
1992	0	1,788	1,788	0	49,367	49,367	
1993	0	1,259	1,259	0	47,171	47,171	
1994	0	1,420	1,420	0	51,000	51,000	
1995	0	1,257	1,257	0	50,155	50,155	
1979-1995	680	47,769	48,449	0	1,128,411	1,128,411	
CENTER - 129264				ONC Dates: Named - 1946, Last Update in 1988			
Counties -	PONTOTOC			Estimated Total Acres - 240			
Production	Oil	Condensate	Total Liquids	Assoc. Gas	Natural Gas	Total Gas	
1992	0	0	0	0	0	0	
1993	0	0	0	0	0	0	
1994	0	0	0	0	0	0	
1995	0	0	0	0	0	0	
1979-1995	175	0	175	0	0	0	
CENTER NE - 129326				ONC Dates: Named - 1950, Last Update in 1988			
Counties -	PONTOTOC			Estimated Total Acres - 560			
Production	Oil	Condensate	Total Liquids	Assoc. Gas	Natural Gas	Total Gas	
1992	2,505	0	2,505	0	0	0	
1993	3,407	0	3,407	0	0	0	
1994	2,508	0	2,508	0	0	0	
1995	2,009	0	2,009	0	0	0	
1979-1995	81,797	0	81,797	0	47,268	47,268	
CENTER NW - 129357				ONC Dates: Named - 1953, Last Update in 1986			
Counties -	PONTOTOC			Estimated Total Acres - 120			
Production	Oil	Condensate	Total Liquids	Assoc. Gas	Natural Gas	Total Gas	
1992	0	0	0	0	0	0	
1993	0	0	0	0	0	0	
1994	0	0	0	0	0	0	
1995	106	0	106	0	0	0	
1979-1995	1,594	0	1,594	0	0	0	
CENTER SOUTH - 129450				ONC Dates: Named - 1951, Last Update in 1988			
Counties -	PONTOTOC			Estimated Total Acres - 920			
Production	Oil	Condensate	Total Liquids	Assoc. Gas	Natural Gas	Total Gas	
1992	2,670	0	2,670	0	0	0	
1993	3,086	0	3,086	0	0	0	
1994	2,826	0	2,826	0	0	0	
1995	2,879	0	2,879	0	0	0	
1979-1995	29,198	12,496	41,694	0	875	875	

Production by Field

CENTER WEST - 129543				ONC Dates: Named - 1955, Last Update in 1988			
Counties -	PONTOTOC			Estimated Total Acres -			160
Production	Oil	Condensate	Total Liquids	Assoc. Gas	Natural Gas	Total Gas	
1992	14,691	0	14,691	0	0	0	
1993	5,779	0	5,779	0	0	0	
1994	3,734	0	3,734	0	0	0	
1995	2,400	0	2,400	0	0	0	
1979-1995	27,928	0	27,928	0	0	0	
CENTERPOINT - 129574				ONC Dates: Named - 1942, Last Update in 1995			
Counties -	POTTAWATOMIE			Estimated Total Acres -			3,000
Production	Oil	Condensate	Total Liquids	Assoc. Gas	Natural Gas	Total Gas	
1992	103,026	0	103,026	80,180	0	80,180	
1993	88,633	0	88,633	62,236	0	62,236	
1994	87,304	0	87,304	33,045	0	33,045	
1995	79,037	0	79,037	25,850	0	25,850	
1979-1995	2,423,661	0	2,423,661	2,545,538	0	2,545,538	
CENTERPOINT SW - 000485				ONC Dates: Named - 1979, Last Update in 1995			
Counties -	POTTAWATOMIE			Estimated Total Acres -			400
Production	Oil	Condensate	Total Liquids	Assoc. Gas	Natural Gas	Total Gas	
1992	1,762	0	1,762	0	0	0	
1993	1,406	0	1,406	0	0	0	
1994	233	0	233	0	0	0	
1995	1,093	0	1,093	0	0	0	
1979-1995	35,501	0	35,501	0	0	0	
CENTERPOINT WEST - 129667				ONC Dates: Named - 1955, Last Update in 1955			
Counties -	POTTAWATOMIE			Estimated Total Acres -			40
Production	Oil	Condensate	Total Liquids	Assoc. Gas	Natural Gas	Total Gas	
1992	0	0	0	0	0	0	
1993	0	0	0	0	0	0	
1994	0	0	0	0	0	0	
1995	0	0	0	0	0	0	
1979-1995	0	0	0	0	0	0	
CENTRAHOMA - 129853				ONC Dates: Named - 1937, Last Update in 1994			
Counties -	COAL			Estimated Total Acres -			6,520
Production	Oil	Condensate	Total Liquids	Assoc. Gas	Natural Gas	Total Gas	
1992	34,693	708	35,401	70,957	1,003,835	1,074,792	
1993	32,788	839	33,627	59,746	885,695	945,441	
1994	25,706	444	26,150	49,027	941,988	991,015	
1995	17,081	180	17,261	25,511	833,127	858,638	
1979-1995	695,517	6,228	701,745	671,212	21,332,008	22,003,220	
CENTRAHOMA NE - 129893				ONC Dates: Named - 1976, Last Update in 1978			
Counties -	COAL			Estimated Total Acres -			160
Production	Oil	Condensate	Total Liquids	Assoc. Gas	Natural Gas	Total Gas	
1992	0	0	0	0	0	0	
1993	0	0	0	0	0	0	
1994	0	0	0	0	0	0	
1995	0	0	0	0	0	0	
1979-1995	0	0	0	0	0	0	
CENTRAL SCHOOL NW - 130101				ONC Dates: Named - 1964, Last Update in 1964			
Counties -	LOGAN			Estimated Total Acres -			160
Production	Oil	Condensate	Total Liquids	Assoc. Gas	Natural Gas	Total Gas	
1992	0	0	0	0	0	0	
1993	0	0	0	0	0	0	
1994	0	0	0	0	0	0	
1995	0	0	0	0	0	0	
1979-1995	0	0	0	0	0	0	
CENTRALIA EAST - 130287				ONC Dates: Named - 1950, Last Update in 1978			
Counties -	CRAIG			Estimated Total Acres -			640
Production	Oil	Condensate	Total Liquids	Assoc. Gas	Natural Gas	Total Gas	
1992	463	0	463	0	0	0	
1993	763	0	763	0	0	0	
1994	467	0	467	0	0	0	
1995	319	0	319	0	0	0	
1979-1995	3,027	0	3,027	0	0	0	

Production by Field

CENTRALIA NE - 003973				ONC Dates: Named - 1983, Last Update in 1983			
Counties - CRAIG						Estimated Total Acres -	40
Production	Oil	Condensate	Total Liquids	Assoc. Gas	Natural Gas	Total Gas	
1992	0	0	0	0	0	0	
1993	0	0	0	0	0	0	
1994	0	0	0	0	0	0	
1995	0	0	0	0	0	0	
1979-1995	127	0	127	0	0	0	
CERES NE - 009133				ONC Dates: Named - 1985, Last Update in 1991			
Counties - NOBLE						Estimated Total Acres -	160
Production	Oil	Condensate	Total Liquids	Assoc. Gas	Natural Gas	Total Gas	
1992	884	0	884	17,961	0	17,961	
1993	1,071	0	1,071	25,926	0	25,926	
1994	730	0	730	22,761	0	22,761	
1995	717	0	717	17,594	0	17,594	
1979-1995	35,306	0	35,306	418,486	0	418,486	
CERES SOUTH - 130504				ONC Dates: Named - 1947, Last Update in 1995			
Counties - NOBLE						Estimated Total Acres -	3,400
Production	Oil	Condensate	Total Liquids	Assoc. Gas	Natural Gas	Total Gas	
1992	28,773	0	28,773	203,712	25,021	228,733	
1993	31,146	0	31,146	132,940	20,786	153,726	
1994	28,531	0	28,531	112,531	10,350	122,881	
1995	28,020	0	28,020	107,807	5,711	113,518	
1979-1995	608,555	614	609,169	2,501,749	425,983	2,927,732	
CESTOS - 130590				ONC Dates: Named - 1976, Last Update in 1978			
Counties - DEWEY						Estimated Total Acres -	1,280
Production	Oil	Condensate	Total Liquids	Assoc. Gas	Natural Gas	Total Gas	
1992	0	0	0	0	0	0	
1993	0	0	0	0	0	0	
1994	0	0	0	0	0	0	
1995	0	0	0	0	0	0	
1979-1995	670	5,042	5,712	0	2,670,634	2,670,634	
CESTOS SE - 130597				ONC Dates: Named - 1970, Last Update in 1990			
Counties - DEWEY						Estimated Total Acres -	5,920
Production	Oil	Condensate	Total Liquids	Assoc. Gas	Natural Gas	Total Gas	
1992	121,555	17,151	138,706	419,599	86,375	505,974	
1993	101,571	22,243	123,814	267,305	116,915	384,220	
1994	80,252	16,957	97,209	168,768	137,377	306,145	
1995	63,777	17,304	81,081	123,795	166,066	289,861	
1979-1995	1,430,793	209,722	1,640,515	4,328,260	6,233,890	10,562,150	
CESTOS SOUTH - 130612				ONC Dates: Named - 1980, Last Update in 1990			
Counties - DEWEY						Estimated Total Acres -	5,120
Production	Oil	Condensate	Total Liquids	Assoc. Gas	Natural Gas	Total Gas	
1992	11,955	0	11,955	34,237	8,866	43,103	
1993	7,307	194	7,501	32,082	12,258	44,340	
1994	4,912	0	4,912	34,065	8,442	42,507	
1995	3,237	290	3,527	19,956	25,783	45,739	
1979-1995	497,754	13,029	510,783	1,227,523	1,311,425	2,538,948	
CESTOS SW - 130628				ONC Dates: Named - 1970, Last Update in 1990			
Counties - DEWEY						Estimated Total Acres -	1,920
Production	Oil	Condensate	Total Liquids	Assoc. Gas	Natural Gas	Total Gas	
1992	0	0	0	0	542,978	542,978	
1993	0	0	0	0	378,033	378,033	
1994	0	0	0	0	295,068	295,068	
1995	0	0	0	0	184,619	184,619	
1979-1995	18,023	5,125	23,148	0	5,072,100	5,072,100	
CHANDLER - 132101				ONC Dates: Named - 1924, Last Update in 1996			
Counties - LINCOLN						Estimated Total Acres -	3,760
Production	Oil	Condensate	Total Liquids	Assoc. Gas	Natural Gas	Total Gas	
1992	36,780	0	36,780	32,870	33,877	66,747	
1993	27,331	0	27,331	20,853	36,201	57,054	
1994	25,316	0	25,316	15,420	37,939	53,359	
1995	28,650	0	28,650	14,767	37,533	52,300	
1979-1995	1,436,878	161	1,437,039	2,695,506	758,322	3,453,828	

Production by Field

CHANDLER EAST - 132132				ONC Dates: Named - 1949, Last Update in 1954			
Counties - LINCOLN			Estimated Total Acres - 80				
Production	Oil	Condensate	Total Liquids	Assoc. Gas	Natural Gas	Total Gas	
1992	0	0	0	0	0	0	
1993	0	0	0	0	0	0	
1994	0	0	0	0	0	0	
1995	0	0	0	0	0	0	
1979-1995	0	0	0	0	0	0	
CHANDLER NE - 132146				ONC Dates: Named - 1978, Last Update in 1978			
Counties - LINCOLN			Estimated Total Acres - 40				
Production	Oil	Condensate	Total Liquids	Assoc. Gas	Natural Gas	Total Gas	
1992	0	0	0	0	0	0	
1993	0	0	0	0	0	0	
1994	0	0	0	0	0	0	
1995	0	0	0	0	0	0	
1979-1995	0	0	0	0	0	0	
CHANDLER NW - 132194				ONC Dates: Named - 1952, Last Update in 1996			
Counties - LINCOLN			Estimated Total Acres - 4,160				
Production	Oil	Condensate	Total Liquids	Assoc. Gas	Natural Gas	Total Gas	
1992	26,428	5,137	31,565	274,584	67,890	342,474	
1993	23,128	5,274	28,402	210,528	53,471	263,999	
1994	29,334	11,245	40,579	256,372	54,502	310,874	
1995	56,844	11,077	67,921	433,172	62,143	495,315	
1979-1995	475,932	55,942	531,874	3,113,415	1,462,880	4,576,295	
CHANDLER SOUTH - 132225				ONC Dates: Named - 1951, Last Update in 1953			
Counties - LINCOLN			Estimated Total Acres - 440				
Production	Oil	Condensate	Total Liquids	Assoc. Gas	Natural Gas	Total Gas	
1992	307	0	307	0	0	0	
1993	319	0	319	0	0	0	
1994	647	0	647	0	0	0	
1995	96	0	96	0	0	0	
1979-1995	7,468	0	7,468	0	0	0	
CHANEY NORTH - 132504				ONC Dates: Named - 1961, Last Update in 1962			
Counties - ELLIS			Estimated Total Acres - 640				
Production	Oil	Condensate	Total Liquids	Assoc. Gas	Natural Gas	Total Gas	
1992	0	0	0	0	0	0	
1993	0	0	0	0	0	0	
1994	0	0	0	0	0	0	
1995	0	0	0	0	0	0	
1979-1995	0	0	0	0	0	0	
CHECOTAH - 134984				ONC Dates: Named - 1977, Last Update in 1977			
Counties - MCINTOSH			Estimated Total Acres - 440				
Production	Oil	Condensate	Total Liquids	Assoc. Gas	Natural Gas	Total Gas	
1992	0	0	0	0	36,954	36,954	
1993	0	0	0	0	31,530	31,530	
1994	0	0	0	0	29,296	29,296	
1995	0	0	0	0	29,460	29,460	
1979-1995	0	0	0	0	1,218,291	1,218,291	
CHECOTAH DISTRICT NW - 135015				ONC Dates: Named - 1940, Last Update in 1959			
Counties - MCINTOSH			Estimated Total Acres - 1,440				
Production	Oil	Condensate	Total Liquids	Assoc. Gas	Natural Gas	Total Gas	
1992	0	0	0	0	0	0	
1993	0	0	0	0	0	0	
1994	0	0	0	0	0	0	
1995	0	0	0	0	78,976	78,976	
1979-1995	0	0	0	0	224,048	224,048	
CHECOTAH EAST - 135020				ONC Dates: Named - 1981, Last Update in 1981			
Counties - MCINTOSH			Estimated Total Acres - 80				
Production	Oil	Condensate	Total Liquids	Assoc. Gas	Natural Gas	Total Gas	
1992	0	0	0	0	16,659	16,659	
1993	0	0	0	0	17,077	17,077	
1994	0	0	0	0	25,074	25,074	
1995	0	0	0	0	33,132	33,132	
1979-1995	0	0	0	0	96,039	96,039	

Production by Field

CHECOTAH SE - 135077				ONC Dates: Named - 1959, Last Update in 1968			
Counties -	MCINTOSH			Estimated Total Acres -			160
Production	Oil	Condensate	Total Liquids	Assoc. Gas	Natural Gas	Total Gas	
1992	0	0	0	0	4,872	4,872	
1993	0	0	0	0	12,628	12,628	
1994	0	0	0	0	7,119	7,119	
1995	0	0	0	0	6,160	6,160	
1979-1995	0	0	0	0	277,299	277,299	
CHEEK - 135108				ONC Dates: Named - 1979, Last Update in 1980			
Counties -	CARTER			Estimated Total Acres -			80
Production	Oil	Condensate	Total Liquids	Assoc. Gas	Natural Gas	Total Gas	
1992	2,392	0	2,392	0	0	0	
1993	1,579	0	1,579	0	0	0	
1994	1,087	0	1,087	0	0	0	
1995	1,102	0	1,102	0	0	0	
1979-1995	61,648	0	61,648	0	0	0	
CHEEK NW - 000490				ONC Dates: Named - 1979, Last Update in 1980			
Counties -	CARTER			Estimated Total Acres -			80
Production	Oil	Condensate	Total Liquids	Assoc. Gas	Natural Gas	Total Gas	
1992	0	0	0	0	0	0	
1993	0	0	0	0	0	0	
1994	0	0	0	0	0	0	
1995	0	0	0	0	0	0	
1979-1995	10,491	0	10,491	0	0	0	
CHELSEA - 135232				ONC Dates: Named - (NA), Last Update in 1941			
Counties -	ROGERS			Estimated Total Acres -			26,880
Production	Oil	Condensate	Total Liquids	Assoc. Gas	Natural Gas	Total Gas	
1992	34,485	0	34,485	0	13,612	13,612	
1993	29,893	0	29,893	0	29,393	29,393	
1994	21,370	0	21,370	0	133	133	
1995	21,188	0	21,188	0	0	0	
1979-1995	758,701	0	758,701	0	255,864	255,864	
CHEROKEE SOUTH - 135909				ONC Dates: Named - 1978, Last Update in 1986			
Counties -	ALFALFA			Estimated Total Acres -			480
Production	Oil	Condensate	Total Liquids	Assoc. Gas	Natural Gas	Total Gas	
1992	0	0	0	0	10,786	10,786	
1993	0	0	0	0	10,451	10,451	
1994	0	0	0	0	8,189	8,189	
1995	0	0	0	0	8,417	8,417	
1979-1995	0	184	184	2,454	350,709	353,163	
CHEROKEE SW - 135914				ONC Dates: Named - 1966, Last Update in 1986			
Counties -	ALFALFA			Estimated Total Acres -			1,920
Production	Oil	Condensate	Total Liquids	Assoc. Gas	Natural Gas	Total Gas	
1992	0	986	986	0	220,107	220,107	
1993	0	817	817	0	287,290	287,290	
1994	0	0	0	0	107,119	107,119	
1995	0	0	0	0	67,600	67,600	
1979-1995	986	38,361	39,347	29,673	13,229,346	13,259,019	
CHEROKEE WEST - 135976				ONC Dates: Named - 1957, Last Update in 1986			
Counties -	ALFALFA, WOODS			Estimated Total Acres -			28,800
Production	Oil	Condensate	Total Liquids	Assoc. Gas	Natural Gas	Total Gas	
1992	17,446	4,643	22,089	249,345	1,177,786	1,427,131	
1993	17,059	4,484	21,543	247,110	1,128,152	1,375,262	
1994	19,723	4,327	24,050	309,820	1,112,856	1,422,676	
1995	16,551	3,515	20,066	297,481	1,075,890	1,373,371	
1979-1995	474,746	141,674	616,420	5,998,033	25,654,168	31,652,201	
CHEROKITA TREND - 136007				ONC Dates: Named - 1956, Last Update in 1995			
Counties -	ALFALFA, GRANT			Estimated Total Acres -			24,960
Production	Oil	Condensate	Total Liquids	Assoc. Gas	Natural Gas	Total Gas	
1992	882,386	7,321	889,707	790,327	2,049,523	2,839,850	
1993	986,549	4,005	990,554	1,464,866	1,547,774	3,012,640	
1994	540,986	3,838	544,824	836,600	1,482,254	2,318,854	
1995	333,069	2,231	335,300	394,955	1,257,239	1,652,194	
1979-1995	8,843,505	135,882	8,979,387	14,792,568	30,456,384	45,248,952	

Production by Field

CHESTER WEST - 136751				ONC Dates: Named - 1959, Last Update in 1994			
Counties - MAJOR, WOODWARD			Estimated Total Acres - 33,440				
Production	Oil	Condensate	Total Liquids	Assoc. Gas	Natural Gas	Total Gas	
1992	31,986	7,640	39,626	154,337	2,277,058	2,431,395	
1993	26,216	5,920	32,136	169,377	1,983,250	2,152,627	
1994	22,195	3,134	25,329	153,466	1,828,531	1,981,997	
1995	20,471	2,892	23,363	123,905	1,621,046	1,744,951	
1979-1995	489,969	147,050	637,019	1,874,237	64,425,150	66,299,387	
CHEYENNE - 137154				ONC Dates: Named - 1978, Last Update in 1978			
Counties - ROGER MILLS			Estimated Total Acres - 160				
Production	Oil	Condensate	Total Liquids	Assoc. Gas	Natural Gas	Total Gas	
1992	0	0	0	0	0	0	
1993	0	0	0	0	0	0	
1994	0	0	0	0	0	0	
1995	0	0	0	0	0	0	
1979-1995	6,000	0	6,000	0	0	0	
CHEYENNE VALLEY - 137278				ONC Dates: Named - 1958, Last Update in 1994			
Counties - MAJOR, WOODS			Estimated Total Acres - 49,200				
Production	Oil	Condensate	Total Liquids	Assoc. Gas	Natural Gas	Total Gas	
1992	307,196	55,379	362,575	4,338,120	4,907,111	9,245,231	
1993	261,422	49,909	311,331	3,890,775	4,558,481	8,449,256	
1994	255,957	48,744	304,701	3,516,544	4,776,652	8,293,196	
1995	221,700	53,713	275,413	3,403,015	4,805,915	8,208,930	
1979-1995	6,785,879	1,759,453	8,545,332	68,269,056	112,374,777	180,643,833	
CHEYENNE VALLEY SOUTH - 137433				ONC Dates: Named - 1970, Last Update in 1970			
Counties - MAJOR			Estimated Total Acres - 640				
Production	Oil	Condensate	Total Liquids	Assoc. Gas	Natural Gas	Total Gas	
1992	1,654	0	1,654	39,637	35,335	74,972	
1993	2,116	0	2,116	60,701	33,323	94,024	
1994	2,331	0	2,331	61,209	32,082	93,291	
1995	2,715	0	2,715	72,139	35,954	108,093	
1979-1995	88,840	3,002	91,842	1,718,533	921,870	2,640,403	
CHEYENNE VALLEY WEST - 137464				ONC Dates: Named - 1960, Last Update in 1994			
Counties - MAJOR			Estimated Total Acres - 3,360				
Production	Oil	Condensate	Total Liquids	Assoc. Gas	Natural Gas	Total Gas	
1992	65,337	131	65,468	685,600	33,739	719,339	
1993	56,931	0	56,931	639,563	56,310	695,873	
1994	45,189	184	45,373	585,478	89,024	674,502	
1995	41,229	0	41,229	550,297	39,665	589,962	
1979-1995	1,137,210	20,457	1,157,667	10,420,386	1,023,734	11,444,120	
CHEYENNE WEST - 137681				ONC Dates: Named - 1976, Last Update in 1990			
Counties - ROGER MILLS			Estimated Total Acres - 47,680				
Production	Oil	Condensate	Total Liquids	Assoc. Gas	Natural Gas	Total Gas	
1992	6,154	8,979	15,133	0	28,349,554	28,349,554	
1993	8,271	10,433	18,704	0	28,532,508	28,532,508	
1994	3,541	16,267	19,808	0	29,356,258	29,356,258	
1995	3,374	14,850	18,224	0	26,644,303	26,644,303	
1979-1995	136,687	128,719	265,406	61,365	562,570,265	562,631,630	
CHICKASHA - 137960				ONC Dates: Named - 1922, Last Update in 1954			
Counties - GRADY			Estimated Total Acres - 5,720				
Production	Oil	Condensate	Total Liquids	Assoc. Gas	Natural Gas	Total Gas	
1992	230,337	5,092	235,429	277,385	4,317,577	4,594,962	
1993	199,443	3,424	202,867	244,326	3,982,184	4,226,510	
1994	194,914	3,775	198,689	269,440	3,702,811	3,972,251	
1995	193,098	7,538	200,636	267,214	5,446,181	5,713,395	
1979-1995	4,526,838	89,685	4,616,523	5,209,130	58,556,228	63,765,358	
CHIGLEY WEST - 138487				ONC Dates: Named - 1962, Last Update in 1962			
Counties - MURRAY			Estimated Total Acres - 40				
Production	Oil	Condensate	Total Liquids	Assoc. Gas	Natural Gas	Total Gas	
1992	0	0	0	0	0	0	
1993	0	0	0	0	0	0	
1994	0	0	0	0	0	0	
1995	0	0	0	0	0	0	
1979-1995	0	0	0	0	0	0	

Production by Field

CHILES DOME - 138766				ONC Dates: Named - 1943, Last Update in 1988			
Counties -	COAL			Estimated Total Acres -		1,440	
Production	Oil	Condensate	Total Liquids	Assoc. Gas	Natural Gas	Total Gas	
1992	0	0	0	0	248,758	248,758	
1993	0	0	0	0	158,171	158,171	
1994	0	0	0	0	129,850	129,850	
1995	21,607	0	21,607	307	92,187	92,494	
1979-1995	21,607	661	22,268	307	3,457,575	3,457,882	
CHILES DOME SE - 000498				ONC Dates: Named - 1986, Last Update in 1986			
Counties -	COAL			Estimated Total Acres -		160	
Production	Oil	Condensate	Total Liquids	Assoc. Gas	Natural Gas	Total Gas	
1992	0	0	0	0	0	0	
1993	0	0	0	0	0	0	
1994	0	0	0	0	25,148	25,148	
1995	0	0	0	0	12,319	12,319	
1979-1995	0	0	0	0	37,467	37,467	
CHILES DOME SW - 138797				ONC Dates: Named - 1970, Last Update in 1991			
Counties -	COAL			Estimated Total Acres -		480	
Production	Oil	Condensate	Total Liquids	Assoc. Gas	Natural Gas	Total Gas	
1992	0	44	44	0	1,905	1,905	
1993	0	50	50	0	2,391	2,391	
1994	0	0	0	0	1,661	1,661	
1995	0	88	88	0	2,585	2,585	
1979-1995	101	1,047	1,148	0	45,363	45,363	
CHILOCCO - 138983				ONC Dates: Named - 1957, Last Update in 1985			
Counties -	KAY			Estimated Total Acres -		920	
Production	Oil	Condensate	Total Liquids	Assoc. Gas	Natural Gas	Total Gas	
1992	11,982	0	11,982	0	0	0	
1993	7,746	0	7,746	0	0	0	
1994	5,168	0	5,168	0	0	0	
1995	4,937	0	4,937	0	0	0	
1979-1995	316,811	0	316,811	0	0	0	
CHILOCCO EAST - 139014				ONC Dates: Named - 1951, Last Update in 1985			
Counties -	KAY			Estimated Total Acres -		400	
Production	Oil	Condensate	Total Liquids	Assoc. Gas	Natural Gas	Total Gas	
1992	1,612	0	1,612	21,311	6,667	27,978	
1993	1,588	0	1,588	17,465	0	17,465	
1994	1,106	0	1,106	12,808	0	12,808	
1995	2,477	0	2,477	13,474	0	13,474	
1979-1995	26,689	0	26,689	282,145	6,667	288,812	
CHILOCCO SE - 139045				ONC Dates: Named - 1954, Last Update in 1985			
Counties -	KAY			Estimated Total Acres -		200	
Production	Oil	Condensate	Total Liquids	Assoc. Gas	Natural Gas	Total Gas	
1992	0	0	0	0	0	0	
1993	0	0	0	0	0	0	
1994	0	0	0	0	0	0	
1995	0	0	0	0	0	0	
1979-1995	0	0	0	0	0	0	
CHIMNEY MOUNTAIN - 139324				ONC Dates: Named - 1948, Last Update in 1962			
Counties -	SEMINOLE			Estimated Total Acres -		200	
Production	Oil	Condensate	Total Liquids	Assoc. Gas	Natural Gas	Total Gas	
1992	9,085	0	9,085	0	0	0	
1993	7,460	0	7,460	0	0	0	
1994	6,179	0	6,179	0	0	0	
1995	6,968	0	6,968	0	0	0	
1979-1995	109,732	0	109,732	0	0	0	
CHISNEY SOUTH - 139975				ONC Dates: Named - 1962, Last Update in 1962			
Counties -	POTTAWATOMIE			Estimated Total Acres -		40	
Production	Oil	Condensate	Total Liquids	Assoc. Gas	Natural Gas	Total Gas	
1992	0	0	0	0	0	0	
1993	0	0	0	0	0	0	
1994	0	0	0	0	0	0	
1995	0	0	0	0	0	0	
1979-1995	0	0	0	0	0	0	

Production by Field

CHISUM SOUTH - 009022				ONC Dates: Named - 1985, Last Update in 1985			
Counties -	MCCLAIN			Estimated Total Acres -			40
Production	Oil	Condensate	Total Liquids	Assoc. Gas	Natural Gas	Total Gas	
1992	0	0	0	0	0	0	
1993	0	0	0	0	0	0	
1994	0	0	0	0	0	0	
1995	0	0	0	0	0	0	
1979-1995	1,128	0	1,128	0	0	0	
CHITWOOD - 140192				ONC Dates: Named - 1945, Last Update in 1991			
Counties -	GRADY			Estimated Total Acres -			21,920
Production	Oil	Condensate	Total Liquids	Assoc. Gas	Natural Gas	Total Gas	
1992	693,797	105,797	799,594	5,045,913	4,176,932	9,222,845	
1993	485,055	97,341	582,396	5,387,002	3,805,261	9,192,263	
1994	416,439	108,148	524,587	5,364,139	3,804,670	9,168,809	
1995	299,046	113,530	412,576	4,931,246	3,765,174	8,696,420	
1979-1995	8,251,396	4,959,041	13,210,437	66,113,640	56,558,522	122,672,162	
CHITWOOD NW - 140254				ONC Dates: Named - 1953, Last Update in 1991			
Counties -	GRADY			Estimated Total Acres -			5,720
Production	Oil	Condensate	Total Liquids	Assoc. Gas	Natural Gas	Total Gas	
1992	211,593	7,171	218,764	1,228,320	3,330,955	4,559,275	
1993	200,962	6,481	207,443	931,643	3,669,116	4,600,759	
1994	213,455	3,757	217,212	901,391	3,387,179	4,288,570	
1995	289,159	2,225	291,384	817,943	3,724,603	4,542,546	
1979-1995	4,975,986	48,827	5,024,813	13,610,228	23,827,554	37,437,782	
CHITWOOD SOUTH - 140285				ONC Dates: Named - 1946, Last Update in 1991			
Counties -	GRADY			Estimated Total Acres -			960
Production	Oil	Condensate	Total Liquids	Assoc. Gas	Natural Gas	Total Gas	
1992	6,036	0	6,036	365	0	365	
1993	4,890	0	4,890	4,349	0	4,349	
1994	4,983	0	4,983	1,212	247	1,459	
1995	4,243	0	4,243	0	0	0	
1979-1995	169,613	0	169,613	213,863	456	214,319	
CHOATE PRAIRIE - 140502				ONC Dates: Named - 1945, Last Update in 1945			
Counties -	PITTSBURG			Estimated Total Acres -			160
Production	Oil	Condensate	Total Liquids	Assoc. Gas	Natural Gas	Total Gas	
1992	0	0	0	0	0	0	
1993	0	0	0	0	0	0	
1994	0	0	0	0	0	0	
1995	0	0	0	0	0	0	
1979-1995	0	0	0	0	0	0	
CHOCTAW - 140688				ONC Dates: Named - 1976, Last Update in 1996			
Counties -	OKLAHOMA			Estimated Total Acres -			1,560
Production	Oil	Condensate	Total Liquids	Assoc. Gas	Natural Gas	Total Gas	
1992	108,773	0	108,773	21,163	0	21,163	
1993	45,923	0	45,923	19,046	0	19,046	
1994	101,382	0	101,382	30,477	0	30,477	
1995	228,179	0	228,179	14,031	0	14,031	
1979-1995	1,669,899	2,362	1,672,261	5,242,981	410,783	5,653,764	
CHOCTAW NE - 140713				ONC Dates: Named - 1978, Last Update in 1996			
Counties -	OKLAHOMA			Estimated Total Acres -			920
Production	Oil	Condensate	Total Liquids	Assoc. Gas	Natural Gas	Total Gas	
1992	0	129	129	0	2,159	2,159	
1993	0	138	138	0	7,432	7,432	
1994	0	642	642	0	12,575	12,575	
1995	0	159	159	0	5,973	5,973	
1979-1995	6,725	6,958	13,683	0	382,864	382,864	
CHOCTAW NORTH - 140719				ONC Dates: Named - 1956, Last Update in 1996			
Counties -	OKLAHOMA			Estimated Total Acres -			2,160
Production	Oil	Condensate	Total Liquids	Assoc. Gas	Natural Gas	Total Gas	
1992	496	242	738	69,850	293,449	363,299	
1993	728	207	935	50,612	239,187	289,799	
1994	545	67	612	30,659	148,613	179,272	
1995	188	256	444	22,257	111,215	133,472	
1979-1995	39,108	27,728	66,836	274,740	8,166,738	8,441,478	

Production by Field

CHOCTAW SOUTH - 140843				ONC Dates: Named - 1955, Last Update in 1996		
Counties -	OKLAHOMA			Estimated Total Acres -		360
Production	Oil	Condensate	Total Liquids	Assoc. Gas	Natural Gas	Total Gas
1992	0	6,555	6,555	0	1,240,477	1,240,477
1993	0	48	48	0	69,004	69,004
1994	0	174	174	0	2,195	2,195
1995	959	0	959	0	0	0
1979-1995	16,738	14,018	30,756	0	1,759,727	1,759,727
CHOSKA - 140967				ONC Dates: Named - 1949, Last Update in 1949		
Counties -	WAGONER			Estimated Total Acres -		240
Production	Oil	Condensate	Total Liquids	Assoc. Gas	Natural Gas	Total Gas
1992	0	0	0	0	0	0
1993	0	0	0	0	0	0
1994	0	0	0	0	0	0
1995	0	0	0	0	0	0
1979-1995	0	0	0	0	0	0
CHOSKA NW - 140975				ONC Dates: Named - 1981, Last Update in 1981		
Counties -	MUSKOGEE			Estimated Total Acres -		40
Production	Oil	Condensate	Total Liquids	Assoc. Gas	Natural Gas	Total Gas
1992	81	0	81	0	0	0
1993	71	0	71	0	0	0
1994	0	0	0	0	0	0
1995	83	0	83	0	0	0
1979-1995	1,312	0	1,312	0	0	0
CIMMARRON CITY EAST - 014004				ONC Dates: Named - 1980, Last Update in 1991		
Counties -	LOGAN			Estimated Total Acres -		480
Production	Oil	Condensate	Total Liquids	Assoc. Gas	Natural Gas	Total Gas
1992	3,100	0	3,100	4,704	0	4,704
1993	7,420	0	7,420	3,579	0	3,579
1994	13,412	0	13,412	4,673	0	4,673
1995	7,354	0	7,354	2,174	0	2,174
1979-1995	227,758	0	227,758	224,804	0	224,804
CITRA - 143571				ONC Dates: Named - 1937, Last Update in 1945		
Counties -	HUGHES			Estimated Total Acres -		40
Production	Oil	Condensate	Total Liquids	Assoc. Gas	Natural Gas	Total Gas
1992	0	0	0	0	0	0
1993	0	0	0	0	0	0
1994	0	0	0	0	0	0
1995	0	0	0	0	0	0
1979-1995	0	0	0	0	0	0
CITRA NE - 143602				ONC Dates: Named - 1963, Last Update in 1964		
Counties -	HUGHES			Estimated Total Acres -		80
Production	Oil	Condensate	Total Liquids	Assoc. Gas	Natural Gas	Total Gas
1992	2,045	0	2,045	0	0	0
1993	1,921	0	1,921	0	0	0
1994	2,158	0	2,158	0	0	0
1995	2,923	0	2,923	0	0	0
1979-1995	59,021	0	59,021	0	0	0
CIVIT - 143819				ONC Dates: Named - 1958, Last Update in 1968		
Counties -	GARVIN			Estimated Total Acres -		160
Production	Oil	Condensate	Total Liquids	Assoc. Gas	Natural Gas	Total Gas
1992	0	0	0	0	0	0
1993	0	0	0	0	0	0
1994	0	0	0	0	0	0
1995	0	0	0	0	0	0
1979-1995	0	0	0	0	0	0
CIVIT EAST - 143835				ONC Dates: Named - 1976, Last Update in 1976		
Counties -	GARVIN			Estimated Total Acres -		40
Production	Oil	Condensate	Total Liquids	Assoc. Gas	Natural Gas	Total Gas
1992	4,372	0	4,372	0	0	0
1993	3,630	0	3,630	0	0	0
1994	3,836	0	3,836	0	0	0
1995	3,530	0	3,530	0	0	0
1979-1995	141,727	0	141,727	0	0	0

Production by Field

CIVIT NE - 143850				ONC Dates: Named - 1962, Last Update in 1968			
Counties -	GARVIN			Estimated Total Acres -			640
Production	Oil	Condensate	Total Liquids	Assoc. Gas	Natural Gas	Total Gas	
1992	6,483	0	6,483	0	0	0	
1993	3,739	0	3,739	0	0	0	
1994	4,931	0	4,931	0	0	0	
1995	6,953	0	6,953	0	0	0	
1979-1995	350,470	0	350,470	0	0	0	
CIVIT NORTH - 143858				ONC Dates: Named - 1969, Last Update in 1969			
Counties -	GARVIN			Estimated Total Acres -			40
Production	Oil	Condensate	Total Liquids	Assoc. Gas	Natural Gas	Total Gas	
1992	0	0	0	0	0	0	
1993	0	0	0	0	0	0	
1994	0	0	0	0	0	0	
1995	0	0	0	0	0	0	
1979-1995	0	0	0	0	0	0	
CIVIT NW - 143869				ONC Dates: Named - 1975, Last Update in 1976			
Counties -	GARVIN			Estimated Total Acres -			40
Production	Oil	Condensate	Total Liquids	Assoc. Gas	Natural Gas	Total Gas	
1992	0	0	0	0	0	0	
1993	0	0	0	0	0	0	
1994	0	0	0	0	0	0	
1995	0	0	0	0	0	0	
1979-1995	564	0	564	0	0	0	
CIVIT SE - 143881				ONC Dates: Named - 1953, Last Update in 1968			
Counties -	GARVIN			Estimated Total Acres -			40
Production	Oil	Condensate	Total Liquids	Assoc. Gas	Natural Gas	Total Gas	
1992	0	0	0	0	0	0	
1993	1,005	0	1,005	1,659	209	1,868	
1994	1,380	0	1,380	0	1,402	1,402	
1995	921	0	921	0	742	742	
1979-1995	3,306	0	3,306	1,659	2,353	4,012	
CIVIT SOUTH - 143912				ONC Dates: Named - 1949, Last Update in 1968			
Counties -	GARVIN			Estimated Total Acres -			40
Production	Oil	Condensate	Total Liquids	Assoc. Gas	Natural Gas	Total Gas	
1992	0	0	0	0	0	0	
1993	0	0	0	0	0	0	
1994	0	0	0	0	0	0	
1995	0	0	0	0	0	0	
1979-1995	0	0	0	0	0	0	
CIVIT SW - 143944				ONC Dates: Named - 1976, Last Update in 1977			
Counties -	GARVIN			Estimated Total Acres -			160
Production	Oil	Condensate	Total Liquids	Assoc. Gas	Natural Gas	Total Gas	
1992	0	0	0	0	0	0	
1993	0	0	0	0	0	0	
1994	0	0	0	0	0	0	
1995	0	0	0	0	0	0	
1979-1995	0	0	0	0	422,100	422,100	
CIVIT WEST - 143974				ONC Dates: Named - 1967, Last Update in 1969			
Counties -	GARVIN			Estimated Total Acres -			560
Production	Oil	Condensate	Total Liquids	Assoc. Gas	Natural Gas	Total Gas	
1992	9,156	0	9,156	0	0	0	
1993	6,022	0	6,022	0	0	0	
1994	2,979	0	2,979	0	0	0	
1995	1,340	0	1,340	0	0	0	
1979-1995	389,948	0	389,948	69,954	0	69,954	
CLAREMORE - 144951				ONC Dates: Named - 1904, Last Update in 1941			
Counties -	ROGERS			Estimated Total Acres -			2,560
Production	Oil	Condensate	Total Liquids	Assoc. Gas	Natural Gas	Total Gas	
1992	0	0	0	0	0	0	
1993	0	0	0	0	0	0	
1994	0	0	0	0	0	0	
1995	0	0	0	0	0	0	
1979-1995	0	0	0	0	0	0	

Production by Field

CLAREMORE EAST - 144982				ONC Dates: Named - 1925, Last Update in 1978			
Counties -	ROGERS			Estimated Total Acres -			3,200
Production	Oil	Condensate	Total Liquids	Assoc. Gas	Natural Gas	Total Gas	
1992	269	0	269	0	0	0	
1993	189	0	189	0	0	0	
1994	176	0	176	0	0	0	
1995	231	0	231	0	0	0	
1979-1995	6,221	0	6,221	0	0	0	
CLARITA - 000858				ONC Dates: Named - 1953, Last Update in 1988			
Counties -	COAL			Estimated Total Acres -			40
Production	Oil	Condensate	Total Liquids	Assoc. Gas	Natural Gas	Total Gas	
1992	0	0	0	0	0	0	
1993	0	0	0	0	0	0	
1994	0	0	0	0	0	0	
1995	0	0	0	0	0	0	
1979-1995	0	0	0	0	0	0	
CLARITA DISTRICT - 145354				ONC Dates: Named - 1947, Last Update in 1988			
Counties -	COAL			Estimated Total Acres -			1,400
Production	Oil	Condensate	Total Liquids	Assoc. Gas	Natural Gas	Total Gas	
1992	10,270	0	10,270	0	21,524	21,524	
1993	8,656	108	8,764	0	16,640	16,640	
1994	8,933	0	8,933	0	16,796	16,796	
1995	8,068	171	8,239	0	35,217	35,217	
1979-1995	218,541	707	219,248	0	1,359,278	1,359,278	
CLARK CREEK - 145447				ONC Dates: Named - 1959, Last Update in 1959			
Counties -	HARPER			Estimated Total Acres -			640
Production	Oil	Condensate	Total Liquids	Assoc. Gas	Natural Gas	Total Gas	
1992	0	0	0	0	0	0	
1993	0	0	0	0	0	0	
1994	0	0	0	0	0	0	
1995	0	0	0	0	0	0	
1979-1995	0	0	0	0	0	0	
CLARK CREEK EAST - 145478				ONC Dates: Named - 1959, Last Update in 1978			
Counties -	HARPER			Estimated Total Acres -			6,240
Production	Oil	Condensate	Total Liquids	Assoc. Gas	Natural Gas	Total Gas	
1992	7,342	166	7,508	43,986	89,937	133,923	
1993	21,530	152	21,682	31,875	128,105	159,980	
1994	27,804	353	28,157	139,960	152,040	292,000	
1995	17,779	63	17,842	108,903	322,917	431,820	
1979-1995	236,901	14,985	251,886	431,863	4,379,903	4,811,766	
CLARK CREEK WEST - 000504				ONC Dates: Named - 1980, Last Update in 1982			
Counties -	HARPER			Estimated Total Acres -			640
Production	Oil	Condensate	Total Liquids	Assoc. Gas	Natural Gas	Total Gas	
1992	0	0	0	0	36,822	36,822	
1993	0	0	0	0	40,670	40,670	
1994	0	0	0	0	47,625	47,625	
1995	0	0	0	0	40,332	40,332	
1979-1995	0	2,175	2,175	0	1,156,553	1,156,553	
CLAY CITY SE - 146470				ONC Dates: Named - 1943, Last Update in 1955			
Counties -	CLEVELAND			Estimated Total Acres -			80
Production	Oil	Condensate	Total Liquids	Assoc. Gas	Natural Gas	Total Gas	
1992	0	0	0	0	0	0	
1993	0	0	0	0	0	0	
1994	0	0	0	0	0	0	
1995	0	0	0	0	0	0	
1979-1995	0	0	0	0	0	0	
CLAYTON NW - 146842				ONC Dates: Named - 1954, Last Update in 1996			
Counties -	LOGAN, OKLAHOMA			Estimated Total Acres -			240
Production	Oil	Condensate	Total Liquids	Assoc. Gas	Natural Gas	Total Gas	
1992	0	0	0	0	0	0	
1993	0	0	0	0	0	0	
1994	0	0	0	0	0	0	
1995	0	0	0	0	0	0	
1979-1995	0	0	0	0	0	0	

Production by Field

CLEAR BROOK - 147028				ONC Dates: Named - 1958, Last Update in 1981			
Counties - CLEVELAND			Estimated Total Acres - 120				
Production	Oil	Condensate	Total Liquids	Assoc. Gas	Natural Gas	Total Gas	
1992	0	0	0	0	0	0	
1993	0	0	0	0	0	0	
1994	0	0	0	0	0	0	
1995	0	0	0	0	0	0	
1979-1995	0	0	0	0	0	0	
CLEAR BROOK SW - 147059				ONC Dates: Named - 1953, Last Update in 1981			
Counties - CLEVELAND			Estimated Total Acres - 1,000				
Production	Oil	Condensate	Total Liquids	Assoc. Gas	Natural Gas	Total Gas	
1992	12,786	0	12,786	15,697	0	15,697	
1993	9,119	0	9,119	10,364	0	10,364	
1994	7,511	0	7,511	6,526	0	6,526	
1995	7,000	0	7,000	3,991	0	3,991	
1979-1995	330,060	0	330,060	279,469	2,354	281,823	
CLEAR BROOK WEST - 147090				ONC Dates: Named - 1967, Last Update in 1981			
Counties - CLEVELAND			Estimated Total Acres - 120				
Production	Oil	Condensate	Total Liquids	Assoc. Gas	Natural Gas	Total Gas	
1992	132	0	132	0	0	0	
1993	125	0	125	0	0	0	
1994	242	0	242	0	0	0	
1995	147	0	147	0	0	0	
1979-1995	6,224	0	6,224	0	0	0	
CLEAR LAKE DISTRICT - 147245				ONC Dates: Named - 1958, Last Update in 1992			
Counties - BEAVER			Estimated Total Acres - 280				
Production	Oil	Condensate	Total Liquids	Assoc. Gas	Natural Gas	Total Gas	
1992	17,653	1,273	18,926	188,313	12,815	201,128	
1993	24,375	762	25,137	160,278	12,049	172,327	
1994	20,623	533	21,156	175,958	11,765	187,723	
1995	17,232	515	17,747	159,828	10,356	170,184	
1979-1995	383,675	11,003	394,678	3,734,191	520,912	4,255,103	
CLEAR LAKE DISTRICT WEST - xx0174				ONC Dates: Named - 1959, Last Update in 1993			
Counties - BEAVER			Estimated Total Acres - 1,120				
Production	Oil	Condensate	Total Liquids	Assoc. Gas	Natural Gas	Total Gas	
1992	0	0	0	0	0	0	
1993	0	0	0	0	0	0	
1994	0	0	0	0	0	0	
1995	0	0	0	0	0	0	
1979-1995	0	0	0	0	0	0	
CLEAR LAKE NORTH - 014212				ONC Dates: Named - 1987, Last Update in 1992			
Counties - BEAVER			Estimated Total Acres - 320				
Production	Oil	Condensate	Total Liquids	Assoc. Gas	Natural Gas	Total Gas	
1992	48,032	0	48,032	111,984	0	111,984	
1993	51,146	0	51,146	57,726	0	57,726	
1994	47,918	0	47,918	29,117	0	29,117	
1995	39,364	0	39,364	29,574	0	29,574	
1979-1995	513,592	0	513,592	309,214	152,261	461,475	
CLEARVIEW DISTRICT - 147524				ONC Dates: Named - 1957, Last Update in 1965			
Counties - OKFUSKEE			Estimated Total Acres - 2,000				
Production	Oil	Condensate	Total Liquids	Assoc. Gas	Natural Gas	Total Gas	
1992	39,658	7,733	47,391	5,421	46,240	51,661	
1993	29,256	6,621	35,877	2,968	51,176	54,144	
1994	23,245	6,131	29,376	5,587	52,874	58,461	
1995	21,560	5,313	26,873	22	41,740	41,762	
1979-1995	686,608	68,603	755,211	292,083	1,534,841	1,826,924	
CLEARVIEW NORTH - 147617				ONC Dates: Named - 1955, Last Update in 1955			
Counties - OKFUSKEE			Estimated Total Acres - 40				
Production	Oil	Condensate	Total Liquids	Assoc. Gas	Natural Gas	Total Gas	
1992	0	0	0	0	0	0	
1993	0	0	0	0	0	0	
1994	0	0	0	0	0	0	
1995	0	0	0	0	0	0	
1979-1995	0	0	0	0	0	0	

Production by Field

CLEARVIEW WEST - 147772				ONC Dates: Named - 1962, Last Update in 1962		
Counties -	OKFUSKEE		Estimated Total Acres - 40			
Production	Oil	Condensate	Total Liquids	Assoc. Gas	Natural Gas	Total Gas
1992	0	0	0	0	0	0
1993	0	0	0	0	0	0
1994	0	0	0	0	0	0
1995	0	0	0	0	0	0
1979-1995	0	0	0	0	0	0
CLEVELAND - 148237				ONC Dates: Named - 1904, Last Update in 1954		
Counties -	PAWNEE		Estimated Total Acres - 4,080			
Production	Oil	Condensate	Total Liquids	Assoc. Gas	Natural Gas	Total Gas
1992	103,460	0	103,460	50,962	1,063	52,025
1993	105,001	0	105,001	13,190	10,112	23,302
1994	88,316	0	88,316	17,037	5,301	22,338
1995	84,485	0	84,485	8,210	9,439	17,649
1979-1995	2,377,884	0	2,377,884	1,062,554	75,174	1,137,728
CLEVELAND EAST - 148268				ONC Dates: Named - 1954, Last Update in 1954		
Counties -	OSAGE, PAWNEE		Estimated Total Acres - 240			
Production	Oil	Condensate	Total Liquids	Assoc. Gas	Natural Gas	Total Gas
1992	0	0	0	0	0	0
1993	0	0	0	0	0	0
1994	0	0	0	0	0	0
1995	0	0	0	0	0	0
1979-1995	0	0	0	0	0	0
CLINTON - 148733				ONC Dates: Named - 1981, Last Update in 1990		
Counties -	CUSTER		Estimated Total Acres - 14,720			
Production	Oil	Condensate	Total Liquids	Assoc. Gas	Natural Gas	Total Gas
1992	64	23,739	23,803	0	3,399,150	3,399,150
1993	0	20,174	20,174	428	3,404,721	3,405,149
1994	0	15,459	15,459	0	2,458,016	2,458,016
1995	0	16,915	16,915	0	4,231,606	4,231,606
1979-1995	52,596	615,710	668,306	428	83,444,064	83,444,492
CLINTON EAST - 148745				ONC Dates: Named - 1980, Last Update in 1990		
Counties -	CUSTER		Estimated Total Acres - 10,880			
Production	Oil	Condensate	Total Liquids	Assoc. Gas	Natural Gas	Total Gas
1992	6,642	86,740	93,382	1,234,870	6,890,572	8,125,442
1993	2,130	77,975	80,105	780,359	6,849,384	7,629,743
1994	0	64,372	64,372	552,000	5,749,317	6,301,317
1995	4,292	43,770	48,062	490,010	4,490,114	4,980,124
1979-1995	75,600	2,506,789	2,582,389	7,518,523	184,087,357	191,605,880
CLINTON NORTH - 148795				ONC Dates: Named - 1981, Last Update in 1984		
Counties -	CUSTER		Estimated Total Acres - 1,280			
Production	Oil	Condensate	Total Liquids	Assoc. Gas	Natural Gas	Total Gas
1992	0	0	0	0	0	0
1993	0	0	0	0	0	0
1994	0	0	0	0	0	0
1995	0	0	0	0	0	0
1979-1995	0	0	0	0	61,164	61,164
CLINTON SOUTH - 148826				ONC Dates: Named - 1982, Last Update in 1984		
Counties -	CUSTER, WASHITA		Estimated Total Acres - 3,840			
Production	Oil	Condensate	Total Liquids	Assoc. Gas	Natural Gas	Total Gas
1992	0	0	0	0	70,651	70,651
1993	0	81	81	0	68,329	68,329
1994	0	119	119	0	100,209	100,209
1995	0	0	0	0	65,610	65,610
1979-1995	0	292	292	0	3,332,025	3,332,025
CLOUDCHIEF NW - 000511				ONC Dates: Named - 1981, Last Update in 1984		
Counties -	WASHITA		Estimated Total Acres - 3,200			
Production	Oil	Condensate	Total Liquids	Assoc. Gas	Natural Gas	Total Gas
1992	0	0	0	0	85,324	85,324
1993	0	0	0	0	53,785	53,785
1994	0	31	31	0	55,135	55,135
1995	0	162	162	0	24,451	24,451
1979-1995	0	663	663	0	1,055,912	1,055,912

Production by Field

CLYDE EAST - 149384				ONC Dates: Named - 1962, Last Update in 1962			
Counties - GRANT				Estimated Total Acres -			40
Production	Oil	Condensate	Total Liquids	Assoc. Gas	Natural Gas	Total Gas	
1992	0	0	0	0	0	0	
1993	0	0	0	0	0	0	
1994	0	0	0	0	0	0	
1995	0	0	0	0	0	0	
1979-1995	0	0	0	0	0	0	
CLYDE SOUTH - 002684				ONC Dates: Named - 1982, Last Update in 1993			
Counties - GRANT				Estimated Total Acres -			80
Production	Oil	Condensate	Total Liquids	Assoc. Gas	Natural Gas	Total Gas	
1992	703	0	703	9,354	0	9,354	
1993	523	0	523	5,255	0	5,255	
1994	177	0	177	2,605	0	2,605	
1995	0	0	0	0	0	0	
1979-1995	16,240	0	16,240	67,892	0	67,892	
COALGATE - 150113				ONC Dates: Named - 1960, Last Update in 1988			
Counties - COAL				Estimated Total Acres -			80
Production	Oil	Condensate	Total Liquids	Assoc. Gas	Natural Gas	Total Gas	
1992	0	0	0	0	0	0	
1993	0	0	0	0	0	0	
1994	0	0	0	0	0	0	
1995	0	0	0	0	0	0	
1979-1995	1,149	0	1,149	0	0	0	
COALGATE EAST - 014005				ONC Dates: Named - 1991, Last Update in 1991			
Counties - COAL				Estimated Total Acres -			640
Production	Oil	Condensate	Total Liquids	Assoc. Gas	Natural Gas	Total Gas	
1992	0	0	0	0	4,599	4,599	
1993	0	0	0	0	0	0	
1994	0	0	0	0	0	0	
1995	0	0	0	0	0	0	
1979-1995	0	0	0	0	19,222	19,222	
COALGATE NE - 150121				ONC Dates: Named - 1978, Last Update in 1991			
Counties - COAL				Estimated Total Acres -			1,600
Production	Oil	Condensate	Total Liquids	Assoc. Gas	Natural Gas	Total Gas	
1992	0	0	0	0	8,806	8,806	
1993	0	0	0	0	0	0	
1994	0	0	0	0	0	0	
1995	0	0	0	0	6,447	6,447	
1979-1995	0	0	0	0	468,392	468,392	
COALGATE NORTH - 011936				ONC Dates: Named - 1987, Last Update in 1989			
Counties - COAL				Estimated Total Acres -			1,920
Production	Oil	Condensate	Total Liquids	Assoc. Gas	Natural Gas	Total Gas	
1992	0	0	0	0	671,102	671,102	
1993	0	0	0	0	437,873	437,873	
1994	0	0	0	0	261,655	261,655	
1995	0	0	0	0	170,675	170,675	
1979-1995	0	0	0	0	3,483,905	3,483,905	
COALGATE SW - 012142				ONC Dates: Named - 1973, Last Update in 1988			
Counties - COAL				Estimated Total Acres -			1,120
Production	Oil	Condensate	Total Liquids	Assoc. Gas	Natural Gas	Total Gas	
1992	2,063	173	2,236	3,180	58,540	61,720	
1993	2,062	0	2,062	0	63,747	63,747	
1994	1,794	0	1,794	0	87,100	87,100	
1995	1,626	0	1,626	0	75,224	75,224	
1979-1995	70,752	581	71,333	11,035	1,510,047	1,521,082	
COALGATE WEST - 013770				ONC Dates: Named - 1990, Last Update in 1991			
Counties - COAL				Estimated Total Acres -			80
Production	Oil	Condensate	Total Liquids	Assoc. Gas	Natural Gas	Total Gas	
1992	474	0	474	0	352,237	352,237	
1993	0	0	0	0	199,007	199,007	
1994	0	0	0	0	123,576	123,576	
1995	0	0	0	0	70,711	70,711	
1979-1995	1,254	0	1,254	0	930,391	930,391	

Production by Field

COALTON - 150206				ONC Dates: Named - 1907, Last Update in 1963			
Counties -	MCINTOSH, OKMULGEE			Estimated Total Acres -			6,320
Production	Oil	Condensate	Total Liquids	Assoc. Gas	Natural Gas	Total Gas	
1992	10,243	157	10,400	28,517	525,186	553,703	
1993	9,031	1,640	10,671	17,122	432,153	449,275	
1994	8,129	2,012	10,141	7,810	349,553	357,363	
1995	7,973	3,124	11,097	7,184	320,508	327,692	
1979-1995	205,912	7,604	213,516	395,026	12,122,823	12,517,849	
COALTON NORTH - 150237				ONC Dates: Named - 1953, Last Update in 1953			
Counties -	OKMULGEE			Estimated Total Acres -			440
Production	Oil	Condensate	Total Liquids	Assoc. Gas	Natural Gas	Total Gas	
1992	3,167	0	3,167	5,400	6,598	11,998	
1993	1,722	0	1,722	298	18,628	18,926	
1994	2,177	0	2,177	284	17,125	17,409	
1995	1,673	0	1,673	190	17,628	17,818	
1979-1995	125,666	0	125,666	459,443	475,519	934,962	
CODY - 150981				ONC Dates: Named - 1954, Last Update in 1996			
Counties -	PAWNEE			Estimated Total Acres -			120
Production	Oil	Condensate	Total Liquids	Assoc. Gas	Natural Gas	Total Gas	
1992	2,150	0	2,150	0	0	0	
1993	1,406	0	1,406	0	0	0	
1994	2,048	0	2,048	0	0	0	
1995	2,443	0	2,443	0	0	0	
1979-1995	130,840	0	130,840	0	0	0	
CODY SW - 151074				ONC Dates: Named - 1955, Last Update in 1996			
Counties -	PAWNEE			Estimated Total Acres -			200
Production	Oil	Condensate	Total Liquids	Assoc. Gas	Natural Gas	Total Gas	
1992	1,123	0	1,123	0	0	0	
1993	692	0	692	0	0	0	
1994	604	0	604	0	0	0	
1995	534	0	534	0	0	0	
1979-1995	37,828	0	37,828	0	0	0	
COFFEYVILLE SOUTH - 151415				ONC Dates: Named - 1915, Last Update in 1978			
Counties -	NOWATA			Estimated Total Acres -			7,680
Production	Oil	Condensate	Total Liquids	Assoc. Gas	Natural Gas	Total Gas	
1992	3,439	0	3,439	0	14,464	14,464	
1993	7,497	0	7,497	0	8,432	8,432	
1994	5,877	0	5,877	0	0	0	
1995	3,615	0	3,615	0	3,918	3,918	
1979-1995	75,121	0	75,121	0	676,069	676,069	
COLE DISTRICT - 152469				ONC Dates: Named - 1958, Last Update in 1958			
Counties -	MUSKOGEE, OKMULGEE			Estimated Total Acres -			5,040
Production	Oil	Condensate	Total Liquids	Assoc. Gas	Natural Gas	Total Gas	
1992	15,811	0	15,811	1,345	44,386	45,731	
1993	14,303	0	14,303	22,995	40,884	63,879	
1994	13,181	0	13,181	10,430	26,680	37,110	
1995	13,658	0	13,658	4,000	14,662	18,662	
1979-1995	507,522	1,167	508,689	267,127	972,240	1,239,367	
COLLINSVILLE - 154205				ONC Dates: Named - 1911, Last Update in 1941			
Counties -	ROGERS, TULSA			Estimated Total Acres -			3,200
Production	Oil	Condensate	Total Liquids	Assoc. Gas	Natural Gas	Total Gas	
1992	4,258	0	4,258	0	3,975	3,975	
1993	3,145	0	3,145	0	2,373	2,373	
1994	2,544	0	2,544	0	1,607	1,607	
1995	2,353	0	2,353	0	621	621	
1979-1995	96,922	0	96,922	15,125	16,884	32,009	
COLONY NW - 154659				ONC Dates: Named - 1980, Last Update in 1990			
Counties -	WASHITA			Estimated Total Acres -			14,080
Production	Oil	Condensate	Total Liquids	Assoc. Gas	Natural Gas	Total Gas	
1992	0	30,146	30,146	0	5,249,845	5,249,845	
1993	0	23,230	23,230	0	4,901,944	4,901,944	
1994	0	16,138	16,138	0	5,734,356	5,734,356	
1995	0	13,807	13,807	0	6,115,407	6,115,407	
1979-1995	15,586	146,380	161,966	0	90,757,572	90,757,572	

Production by Field

COLONY WEST - 154701				ONC Dates: Named - 1980, Last Update in 1984			
Counties -	WASHITA			Estimated Total Acres -			3,840
Production	Oil	Condensate	Total Liquids	Assoc. Gas	Natural Gas	Total Gas	
1992	181	1,039	1,220	0	203,079	203,079	
1993	0	868	868	0	181,546	181,546	
1994	0	736	736	0	160,829	160,829	
1995	0	905	905	0	148,817	148,817	
1979-1995	7,774	16,735	24,509	5,260	3,755,157	3,760,417	
COMANCHE LAKE - 155724				ONC Dates: Named - 1948, Last Update in 1955			
Counties -	STEPHENS			Estimated Total Acres -			240
Production	Oil	Condensate	Total Liquids	Assoc. Gas	Natural Gas	Total Gas	
1992	0	0	0	0	0	0	
1993	0	0	0	0	0	0	
1994	0	0	0	0	0	0	
1995	0	0	0	0	0	0	
1979-1995	0	0	0	0	32,324	32,324	
COMANCHE LAKE DIST SOUTH - 155755				ONC Dates: Named - 1946, Last Update in 1955			
Counties -	STEPHENS			Estimated Total Acres -			160
Production	Oil	Condensate	Total Liquids	Assoc. Gas	Natural Gas	Total Gas	
1992	600	0	600	0	0	0	
1993	0	0	0	0	0	0	
1994	0	0	0	0	0	0	
1995	0	0	0	0	0	0	
1979-1995	15,082	0	15,082	0	0	0	
COMANCHE LAKE NORTH - 004368				ONC Dates: Named - 1983, Last Update in 1983			
Counties -	STEPHENS			Estimated Total Acres -			40
Production	Oil	Condensate	Total Liquids	Assoc. Gas	Natural Gas	Total Gas	
1992	162	0	162	0	0	0	
1993	339	0	339	0	0	0	
1994	528	0	528	0	0	0	
1995	343	0	343	0	0	0	
1979-1995	16,433	0	16,433	0	0	0	
COMO - 156220				ONC Dates: Named - 1959, Last Update in 1993			
Counties -	BEAVER			Estimated Total Acres -			3,960
Production	Oil	Condensate	Total Liquids	Assoc. Gas	Natural Gas	Total Gas	
1992	6,129	0	6,129	49,265	727	49,992	
1993	1,717	0	1,717	39,124	0	39,124	
1994	2,060	0	2,060	37,988	0	37,988	
1995	737	0	737	45,568	0	45,568	
1979-1995	195,211	4,209	199,420	1,542,960	9,775	1,552,735	
COMO NW - 156313				ONC Dates: Named - 1968, Last Update in 1968			
Counties -	BEAVER			Estimated Total Acres -			40
Production	Oil	Condensate	Total Liquids	Assoc. Gas	Natural Gas	Total Gas	
1992	0	0	0	0	0	0	
1993	0	0	0	0	0	0	
1994	0	0	0	0	0	0	
1995	0	0	0	0	0	0	
1979-1995	0	0	0	0	0	0	
COMO SE - 156344				ONC Dates: Named - 1960, Last Update in 1993			
Counties -	BEAVER			Estimated Total Acres -			7,800
Production	Oil	Condensate	Total Liquids	Assoc. Gas	Natural Gas	Total Gas	
1992	57,984	0	57,984	239,449	165,681	405,130	
1993	56,823	0	56,823	227,509	0	227,509	
1994	49,441	559	50,000	221,909	0	221,909	
1995	44,081	0	44,081	182,801	0	182,801	
1979-1995	1,677,329	19,966	1,697,295	6,507,256	352,378	6,859,634	
COMO SW - 156406				ONC Dates: Named - 1959, Last Update in 1993			
Counties -	BEAVER			Estimated Total Acres -			3,200
Production	Oil	Condensate	Total Liquids	Assoc. Gas	Natural Gas	Total Gas	
1992	13,293	357	13,650	57,665	36,492	94,157	
1993	9,455	361	9,816	64,430	20,847	85,277	
1994	7,262	324	7,586	45,557	25,877	71,434	
1995	7,755	0	7,755	23,182	38,491	61,673	
1979-1995	842,653	5,790	848,443	3,332,174	993,150	4,325,324	

Production by Field

CONCHARTY HILLS - 156685				ONC Dates: Named - 1949, Last Update in 1958			
Counties - WAGONER		Estimated Total Acres - 200					
Production	Oil	Condensate	Total Liquids	Assoc. Gas	Natural Gas	Total Gas	
1992	1,633	0	1,633	0	0	0	
1993	1,637	0	1,637	0	0	0	
1994	1,516	0	1,516	0	0	0	
1995	1,169	0	1,169	0	0	0	
1979-1995	15,848	0	15,848	0	0	0	

CONCHO - 156716				ONC Dates: Named - 1980, Last Update in 1996			
Counties - CANADIAN		Estimated Total Acres - 5,120					
Production	Oil	Condensate	Total Liquids	Assoc. Gas	Natural Gas	Total Gas	
1992	3,068	9,308	12,376	83,010	760,816	843,826	
1993	3,520	8,369	11,889	77,693	592,039	669,732	
1994	2,627	7,509	10,136	66,315	508,380	574,695	
1995	2,496	8,988	11,484	71,240	406,461	477,701	
1979-1995	131,909	124,288	256,197	2,064,781	6,856,313	8,921,094	

CONCHO NE - 156840				ONC Dates: Named - 1971, Last Update in 1995			
Counties - CANADIAN		Estimated Total Acres - 2,080					
Production	Oil	Condensate	Total Liquids	Assoc. Gas	Natural Gas	Total Gas	
1992	4,002	5,223	9,225	52,700	152,545	205,245	
1993	3,374	3,902	7,276	38,220	155,950	194,170	
1994	3,499	4,390	7,889	49,187	149,226	198,413	
1995	2,763	5,325	8,088	42,206	141,195	183,401	
1979-1995	215,146	163,549	378,695	1,951,148	4,855,150	6,806,298	

CONCHO NORTH - 156845				ONC Dates: Named - 1977, Last Update in 1996			
Counties - CANADIAN		Estimated Total Acres - 15,040					
Production	Oil	Condensate	Total Liquids	Assoc. Gas	Natural Gas	Total Gas	
1992	19,945	12,661	32,606	569,694	483,783	1,053,477	
1993	19,798	12,431	32,229	433,282	482,889	916,171	
1994	19,752	12,728	32,480	448,422	492,329	940,751	
1995	15,625	10,428	26,053	416,845	407,250	824,095	
1979-1995	777,862	556,303	1,334,165	13,401,103	14,260,729	27,661,832	

CONWAY NW - 158731				ONC Dates: Named - 1963, Last Update in 1988			
Counties - PONTOTOC		Estimated Total Acres - 40					
Production	Oil	Condensate	Total Liquids	Assoc. Gas	Natural Gas	Total Gas	
1992	0	0	0	0	0	0	
1993	0	0	0	0	0	0	
1994	0	0	0	0	0	0	
1995	0	0	0	0	0	0	
1979-1995	0	0	0	0	0	0	

CONWAY SOUTH - 158762				ONC Dates: Named - 1953, Last Update in 1954			
Counties - PONTOTOC		Estimated Total Acres - 80					
Production	Oil	Condensate	Total Liquids	Assoc. Gas	Natural Gas	Total Gas	
1992	1,416	0	1,416	0	0	0	
1993	1,074	0	1,074	0	0	0	
1994	1,277	0	1,277	0	0	0	
1995	1,181	0	1,181	0	0	0	
1979-1995	22,454	0	22,454	0	0	0	

COODYS BLUFF - 158855				ONC Dates: Named - 1904, Last Update in 1941			
Counties - NOWATA		Estimated Total Acres - 14,080					
Production	Oil	Condensate	Total Liquids	Assoc. Gas	Natural Gas	Total Gas	
1992	1,062	0	1,062	0	0	0	
1993	1,225	0	1,225	0	0	0	
1994	1,245	0	1,245	0	0	0	
1995	1,243	0	1,243	0	0	0	
1979-1995	26,388	0	26,388	0	1,222,338	1,222,338	

COON CREEK - 159475				ONC Dates: Named - 1946, Last Update in 1996			
Counties - LOGAN, OKLAHOMA		Estimated Total Acres - 1,720					
Production	Oil	Condensate	Total Liquids	Assoc. Gas	Natural Gas	Total Gas	
1992	2,127	0	2,127	0	23,147	23,147	
1993	4,447	0	4,447	3,029	18,419	21,448	
1994	3,285	0	3,285	707	33,604	34,311	
1995	8,822	0	8,822	176	18,757	18,933	
1979-1995	87,134	0	87,134	48,143	739,648	787,791	

Production by Field

COON CREEK NE - 159506				ONC Dates: Named - 1954, Last Update in 1996			
Counties - LOGAN, OKLAHOMA				Estimated Total Acres - 1,120			
Production	Oil	Condensate	Total Liquids	Assoc. Gas	Natural Gas	Total Gas	
1992	358	160	518	0	0	0	
1993	0	0	0	0	0	0	
1994	516	0	516	0	0	0	
1995	527	0	527	0	0	0	
1979-1995	24,565	2,310	26,875	271,842	994,268	1,266,110	
COON CREEK NORTH - 159537				ONC Dates: Named - 1963, Last Update in 1995			
Counties - LOGAN				Estimated Total Acres - 840			
Production	Oil	Condensate	Total Liquids	Assoc. Gas	Natural Gas	Total Gas	
1992	2,082	0	2,082	6,103	18,533	24,636	
1993	18,605	0	18,605	80,607	18,356	98,963	
1994	26,892	0	26,892	154,776	18,312	173,088	
1995	20,163	0	20,163	218,165	20,943	239,108	
1979-1995	121,652	0	121,652	676,813	302,716	979,529	
COON CREEK NW - 159568				ONC Dates: Named - 1954, Last Update in 1996			
Counties - LOGAN				Estimated Total Acres - 640			
Production	Oil	Condensate	Total Liquids	Assoc. Gas	Natural Gas	Total Gas	
1992	1,356	0	1,356	19,413	0	19,413	
1993	883	0	883	14,932	0	14,932	
1994	728	0	728	13,171	0	13,171	
1995	487	0	487	11,815	0	11,815	
1979-1995	51,479	0	51,479	310,744	1,999	312,743	
COON CREEK WEST - 159599				ONC Dates: Named - 1962, Last Update in 1996			
Counties - OKLAHOMA				Estimated Total Acres - 40			
Production	Oil	Condensate	Total Liquids	Assoc. Gas	Natural Gas	Total Gas	
1992	0	0	0	0	0	0	
1993	0	0	0	0	0	0	
1994	0	0	0	0	0	0	
1995	0	0	0	0	0	0	
1979-1995	538	0	538	0	0	0	
COOPER - 159723				ONC Dates: Named - 1966, Last Update in 1995			
Counties - BLAINE				Estimated Total Acres - 9,280			
Production	Oil	Condensate	Total Liquids	Assoc. Gas	Natural Gas	Total Gas	
1992	31,490	3,899	35,389	414,494	60,477	474,971	
1993	23,483	18,224	41,707	355,358	94,891	450,249	
1994	25,289	15,640	40,929	280,284	113,117	393,401	
1995	43,152	13,871	57,023	344,098	98,116	442,214	
1979-1995	638,116	87,550	725,666	5,668,736	1,442,046	7,110,782	
CORBETT NE - 160904				ONC Dates: Named - 1981, Last Update in 1981			
Counties - CLEVELAND				Estimated Total Acres - 80			
Production	Oil	Condensate	Total Liquids	Assoc. Gas	Natural Gas	Total Gas	
1992	0	0	0	0	0	0	
1993	0	0	0	0	0	0	
1994	0	0	0	0	0	0	
1995	0	0	0	0	0	0	
1979-1995	12,628	0	12,628	0	0	0	
CORBETT NW - 160907				ONC Dates: Named - 1979, Last Update in 1979			
Counties - CLEVELAND				Estimated Total Acres - 80			
Production	Oil	Condensate	Total Liquids	Assoc. Gas	Natural Gas	Total Gas	
1992	703	0	703	0	0	0	
1993	0	0	0	0	0	0	
1994	0	0	0	0	0	0	
1995	0	0	0	0	0	0	
1979-1995	15,345	0	15,345	0	0	0	
CORBETT SE - 160932				ONC Dates: Named - 1963, Last Update in 1963			
Counties - CLEVELAND				Estimated Total Acres - 40			
Production	Oil	Condensate	Total Liquids	Assoc. Gas	Natural Gas	Total Gas	
1992	2,604	0	2,604	0	0	0	
1993	2,112	0	2,112	0	0	0	
1994	1,936	0	1,936	0	0	0	
1995	1,760	0	1,760	0	0	0	
1979-1995	38,218	0	38,218	0	0	0	

Production by Field

CORBETT SOUTH - 160963				ONC Dates: Named - 1950, Last Update in 1950		
Counties -	CLEVELAND			Estimated Total Acres -		40
Production	Oil	Condensate	Total Liquids	Assoc. Gas	Natural Gas	Total Gas
1992	0	0	0	0	0	0
1993	0	0	0	0	0	0
1994	0	0	0	0	0	0
1995	0	0	0	0	0	0
1979-1995	0	0	0	0	0	0
CORBETT WEST - 160994				ONC Dates: Named - 1945, Last Update in 1981		
Counties -	CLEVELAND			Estimated Total Acres -		120
Production	Oil	Condensate	Total Liquids	Assoc. Gas	Natural Gas	Total Gas
1992	5,011	0	5,011	0	0	0
1993	4,446	0	4,446	0	0	0
1994	3,159	0	3,159	0	0	0
1995	2,127	0	2,127	0	0	0
1979-1995	69,774	0	69,774	0	0	0
CORDELL SOUTH - 008470				ONC Dates: Named - 1984, Last Update in 1984		
Counties -	WASHITA			Estimated Total Acres -		640
Production	Oil	Condensate	Total Liquids	Assoc. Gas	Natural Gas	Total Gas
1992	0	0	0	0	0	0
1993	0	0	0	0	0	0
1994	0	0	0	0	0	0
1995	0	0	0	0	0	0
1979-1995	0	0	0	0	0	0
CORINE DISTRICT - 161521				ONC Dates: Named - 1949, Last Update in 1958		
Counties -	WAGONER			Estimated Total Acres -		720
Production	Oil	Condensate	Total Liquids	Assoc. Gas	Natural Gas	Total Gas
1992	1,591	0	1,591	0	143	143
1993	714	0	714	0	289	289
1994	1,375	0	1,375	0	0	0
1995	230	0	230	0	0	0
1979-1995	14,610	0	14,610	6,476	15,787	22,263
CORN - 161862				ONC Dates: Named - 1993, Last Update in 1993		
Counties -	WASHITA			Estimated Total Acres -		640
Production	Oil	Condensate	Total Liquids	Assoc. Gas	Natural Gas	Total Gas
1992	0	0	0	0	0	0
1993	0	0	0	0	539,120	539,120
1994	0	0	0	0	429,884	429,884
1995	0	0	0	0	279,442	279,442
1979-1995	0	0	0	0	1,248,446	1,248,446
CORN DISTRICT - 161867				ONC Dates: Named - (NA), Last Update in 1995		
Counties -	CLEVELAND, MCCLAIN			Estimated Total Acres -		9,160
Production	Oil	Condensate	Total Liquids	Assoc. Gas	Natural Gas	Total Gas
1992	324,006	3,214	327,220	639,944	87,587	727,531
1993	284,742	3,324	288,066	680,941	72,439	753,380
1994	251,045	3,207	254,252	699,373	61,819	761,192
1995	215,752	6,351	222,103	586,137	62,882	649,019
1979-1995	11,710,651	35,647	11,746,298	33,585,292	2,156,136	35,741,428
CORNISH SE - 162234				ONC Dates: Named - 1972, Last Update in 1972		
Counties -	JEFFERSON			Estimated Total Acres -		160
Production	Oil	Condensate	Total Liquids	Assoc. Gas	Natural Gas	Total Gas
1992	12,489	0	12,489	1,322	0	1,322
1993	93,168	0	93,168	23,019	0	23,019
1994	3,127	0	3,127	2,971	0	2,971
1995	2,369	0	2,369	1,338	0	1,338
1979-1995	111,153	0	111,153	28,650	0	28,650
CORNISH SW - 162244				ONC Dates: Named - 1981, Last Update in 1981		
Counties -	JEFFERSON			Estimated Total Acres -		80
Production	Oil	Condensate	Total Liquids	Assoc. Gas	Natural Gas	Total Gas
1992	0	0	0	0	0	0
1993	0	0	0	0	0	0
1994	0	0	0	0	0	0
1995	0	0	0	0	0	0
1979-1995	2,235	0	2,235	0	0	0

Production by Field

CORNISH WEST - 162247				ONC Dates: Named - 1979, Last Update in 1983		
Counties -	JEFFERSON			Estimated Total Acres -		720
Production	Oil	Condensate	Total Liquids	Assoc. Gas	Natural Gas	Total Gas
1992	0	0	0	0	0	0
1993	0	0	0	0	0	0
1994	0	0	0	0	0	0
1995	0	0	0	0	0	0
1979-1995	78,031	0	78,031	0	0	0
COTTINGHAM EAST - 163722				ONC Dates: Named - 1954, Last Update in 1954		
Counties -	PAYNE			Estimated Total Acres -		160
Production	Oil	Condensate	Total Liquids	Assoc. Gas	Natural Gas	Total Gas
1992	0	0	0	0	0	0
1993	0	0	0	0	0	0
1994	0	0	0	0	0	0
1995	0	0	0	0	0	0
1979-1995	0	0	0	0	0	0
COTTINGHAM NE - 163753				ONC Dates: Named - 1954, Last Update in 1984		
Counties -	PAYNE			Estimated Total Acres -		160
Production	Oil	Condensate	Total Liquids	Assoc. Gas	Natural Gas	Total Gas
1992	0	0	0	0	0	0
1993	0	0	0	0	0	0
1994	0	0	0	0	0	0
1995	0	0	0	0	0	0
1979-1995	0	0	0	0	0	0
COTTONWOOD CREEK - 164280				ONC Dates: Named - 1987, Last Update in 1993		
Counties -	CARTER			Estimated Total Acres -		960
Production	Oil	Condensate	Total Liquids	Assoc. Gas	Natural Gas	Total Gas
1992	1,175,978	0	1,175,978	1,013,356	0	1,013,356
1993	648,246	0	648,246	553,935	0	553,935
1994	312,090	0	312,090	249,181	0	249,181
1995	236,642	0	236,642	193,914	0	193,914
1979-1995	6,927,410	0	6,927,410	5,515,084	0	5,515,084
COUNCIL CREEK - 164931				ONC Dates: Named - 1945, Last Update in 1996		
Counties -	PAYNE			Estimated Total Acres -		840
Production	Oil	Condensate	Total Liquids	Assoc. Gas	Natural Gas	Total Gas
1992	2,337	0	2,337	1,558	0	1,558
1993	1,801	0	1,801	0	0	0
1994	1,852	0	1,852	0	0	0
1995	2,074	0	2,074	0	0	0
1979-1995	49,734	0	49,734	22,527	8,981	31,508
COUNCIL CREEK NORTH - 000530				ONC Dates: Named - 1979, Last Update in 1996		
Counties -	PAYNE			Estimated Total Acres -		520
Production	Oil	Condensate	Total Liquids	Assoc. Gas	Natural Gas	Total Gas
1992	0	0	0	0	0	0
1993	0	0	0	0	0	0
1994	0	0	0	0	0	0
1995	0	0	0	0	0	0
1979-1995	27,711	0	27,711	0	0	0
COUNCIL CREEK SE - 164941				ONC Dates: Named - 1975, Last Update in 1996		
Counties -	PAYNE			Estimated Total Acres -		40
Production	Oil	Condensate	Total Liquids	Assoc. Gas	Natural Gas	Total Gas
1992	0	0	0	0	0	0
1993	0	0	0	0	0	0
1994	0	0	0	0	0	0
1995	0	0	0	0	0	0
1979-1995	0	0	0	0	0	0
COUNCIL CREEK SW - 164962				ONC Dates: Named - 1947, Last Update in 1996		
Counties -	PAYNE			Estimated Total Acres -		480
Production	Oil	Condensate	Total Liquids	Assoc. Gas	Natural Gas	Total Gas
1992	7,857	0	7,857	0	0	0
1993	6,635	0	6,635	0	0	0
1994	6,048	0	6,048	0	0	0
1995	4,453	0	4,453	0	2,708	2,708
1979-1995	182,632	0	182,632	38,220	2,708	40,928

Production by Field

COUNCIL HILL DISTRICT - 165024				ONC Dates: Named - 1958, Last Update in 1958			
Counties - MUSKOGEE						Estimated Total Acres -	4,240
Production	Oil	Condensate	Total Liquids	Assoc. Gas	Natural Gas	Total Gas	
1992	24,973	0	24,973	15,564	33,238	48,802	
1993	19,276	0	19,276	24,113	21,538	45,651	
1994	20,411	0	20,411	11,844	18,201	30,045	
1995	16,971	0	16,971	7,287	14,091	21,378	
1979-1995	423,825	0	423,825	387,224	1,153,359	1,540,583	
COUNCIL HILL TOWNSITE - 165055				ONC Dates: Named - 1967, Last Update in 1967			
Counties - MCINTOSH						Estimated Total Acres -	160
Production	Oil	Condensate	Total Liquids	Assoc. Gas	Natural Gas	Total Gas	
1992	0	0	0	0	80,981	80,981	
1993	0	0	0	0	133,402	133,402	
1994	0	0	0	0	66,916	66,916	
1995	0	0	0	0	38,930	38,930	
1979-1995	0	0	0	0	521,865	521,865	
COURTNEY NE - 000531				ONC Dates: Named - 1981, Last Update in 1982			
Counties - LOVE						Estimated Total Acres -	40
Production	Oil	Condensate	Total Liquids	Assoc. Gas	Natural Gas	Total Gas	
1992	0	0	0	0	0	0	
1993	0	0	0	0	0	0	
1994	0	0	0	0	0	0	
1995	0	0	0	0	0	0	
1979-1995	7,227	0	7,227	0	0	0	
COURTNEY SE - 165493				ONC Dates: Named - 1978, Last Update in 1978			
Counties - LOVE						Estimated Total Acres -	40
Production	Oil	Condensate	Total Liquids	Assoc. Gas	Natural Gas	Total Gas	
1992	0	0	0	0	0	0	
1993	0	0	0	0	0	0	
1994	0	0	0	0	0	0	
1995	0	0	0	0	0	0	
1979-1995	2,588	0	2,588	0	0	0	
COVINGTON SOUTH - 165892				ONC Dates: Named - 1976, Last Update in 1995			
Counties - GARFIELD						Estimated Total Acres -	120
Production	Oil	Condensate	Total Liquids	Assoc. Gas	Natural Gas	Total Gas	
1992	0	0	0	0	0	0	
1993	0	0	0	0	0	0	
1994	0	0	0	0	0	0	
1995	0	0	0	0	0	0	
1979-1995	3,130	0	3,130	3,918	0	3,918	
COVINGTON WEST - 165923				ONC Dates: Named - 1967, Last Update in 1995			
Counties - GARFIELD						Estimated Total Acres -	5,040
Production	Oil	Condensate	Total Liquids	Assoc. Gas	Natural Gas	Total Gas	
1992	291	0	291	154,339	0	154,339	
1993	1,233	0	1,233	115,623	0	115,623	
1994	1,216	0	1,216	123,372	0	123,372	
1995	1,076	0	1,076	112,886	0	112,886	
1979-1995	137,437	2,329	139,766	4,077,925	154,305	4,232,230	
COWDEN SOUTH - 166357				ONC Dates: Named - 1983, Last Update in 1983			
Counties - WASHITA						Estimated Total Acres -	640
Production	Oil	Condensate	Total Liquids	Assoc. Gas	Natural Gas	Total Gas	
1992	0	0	0	0	0	0	
1993	0	0	0	0	0	0	
1994	0	0	0	0	0	0	
1995	0	0	0	0	0	0	
1979-1995	0	0	0	0	686,665	686,665	
COWETA DISTRICT - 166481				ONC Dates: Named - 1958, Last Update in 1958			
Counties - WAGONER						Estimated Total Acres -	8,920
Production	Oil	Condensate	Total Liquids	Assoc. Gas	Natural Gas	Total Gas	
1992	23,575	0	23,575	0	0	0	
1993	18,270	0	18,270	0	0	0	
1994	18,319	0	18,319	0	0	0	
1995	13,217	0	13,217	0	0	0	
1979-1995	569,684	38,811	608,495	42,763	259,038	301,801	

Production by Field

COYLE - 167163				ONC Dates: Named - 1938, Last Update in 1995			
Counties -	PAYNE			Estimated Total Acres -			1,120
Production	Oil	Condensate	Total Liquids	Assoc. Gas	Natural Gas	Total Gas	
1992	18,849	0	18,849	11	0	11	
1993	14,901	0	14,901	0	0	0	
1994	11,589	0	11,589	0	0	0	
1995	8,354	0	8,354	2,442	0	2,442	
1979-1995	384,247	0	384,247	118,303	91,956	210,259	
COYLE MIDDLE - 167194				ONC Dates: Named - 1952, Last Update in 1995			
Counties -	PAYNE			Estimated Total Acres -			200
Production	Oil	Condensate	Total Liquids	Assoc. Gas	Natural Gas	Total Gas	
1992	2,963	0	2,963	0	0	0	
1993	2,864	0	2,864	0	0	0	
1994	3,067	0	3,067	0	0	0	
1995	3,179	0	3,179	0	0	0	
1979-1995	48,760	0	48,760	0	0	0	
COYLE NORTH - 167225				ONC Dates: Named - 1942, Last Update in 1996			
Counties -	PAYNE			Estimated Total Acres -			720
Production	Oil	Condensate	Total Liquids	Assoc. Gas	Natural Gas	Total Gas	
1992	1,790	0	1,790	0	0	0	
1993	1,922	0	1,922	0	0	0	
1994	1,976	0	1,976	0	0	0	
1995	5,940	0	5,940	0	0	0	
1979-1995	107,035	0	107,035	52,831	15,483	68,314	
COYLE NW - 167246				ONC Dates: Named - 1975, Last Update in 1995			
Counties -	PAYNE			Estimated Total Acres -			40
Production	Oil	Condensate	Total Liquids	Assoc. Gas	Natural Gas	Total Gas	
1992	0	0	0	0	0	0	
1993	0	0	0	0	0	0	
1994	0	0	0	0	0	0	
1995	0	0	0	0	0	0	
1979-1995	1,827	0	1,827	542	0	542	
COYLE SE - 167256				ONC Dates: Named - 1951, Last Update in 1995			
Counties -	LOGAN			Estimated Total Acres -			320
Production	Oil	Condensate	Total Liquids	Assoc. Gas	Natural Gas	Total Gas	
1992	6,892	0	6,892	2,619	26,415	29,034	
1993	3,897	0	3,897	1,527	15,058	16,585	
1994	4,409	0	4,409	334	13,138	13,472	
1995	2,588	0	2,588	0	14,764	14,764	
1979-1995	63,437	0	63,437	17,674	147,068	164,742	
COYLE SOUTH - 167287				ONC Dates: Named - 1947, Last Update in 1995			
Counties -	LOGAN			Estimated Total Acres -			3,200
Production	Oil	Condensate	Total Liquids	Assoc. Gas	Natural Gas	Total Gas	
1992	70,575	1,989	72,564	17,270	119,350	136,620	
1993	49,587	874	50,461	14,387	79,310	93,697	
1994	45,210	2,305	47,515	7,720	35,902	43,622	
1995	54,272	1,696	55,968	99,402	4,618	104,020	
1979-1995	1,172,755	19,263	1,192,018	556,233	708,520	1,264,753	
COYLE WEST - 167318				ONC Dates: Named - 1950, Last Update in 1995			
Counties -	LOGAN			Estimated Total Acres -			320
Production	Oil	Condensate	Total Liquids	Assoc. Gas	Natural Gas	Total Gas	
1992	5,692	0	5,692	0	0	0	
1993	3,501	0	3,501	0	0	0	
1994	3,110	0	3,110	0	0	0	
1995	1,869	0	1,869	0	0	0	
1979-1995	129,441	0	129,441	0	0	0	
CRANE SE - 168481				ONC Dates: Named - 1962, Last Update in 1990			
Counties -	CUSTER			Estimated Total Acres -			9,600
Production	Oil	Condensate	Total Liquids	Assoc. Gas	Natural Gas	Total Gas	
1992	1,883	2,964	4,847	9,598	368,925	378,523	
1993	0	2,419	2,419	11,686	309,548	321,234	
1994	8,041	3,534	11,575	30,147	484,413	514,560	
1995	7,642	2,934	10,576	41,449	481,328	522,777	
1979-1995	36,115	62,420	98,535	195,797	8,798,255	8,994,052	

Production by Field

CRAWFORD NW - 168946				ONC Dates: Named - 1966, Last Update in 1984		
Counties -	ROGER MILLS		Estimated Total Acres - 28,640			
Production	Oil	Condensate	Total Liquids	Assoc. Gas	Natural Gas	Total Gas
1992	11,315	6,177	17,492	37,242	704,021	741,263
1993	10,258	5,324	15,582	31,887	664,415	696,302
1994	11,730	6,926	18,656	25,938	754,723	780,661
1995	8,655	6,394	15,049	66,672	747,199	813,871
1979-1995	367,851	175,646	543,497	1,147,675	19,916,681	21,064,356
CRESCENT EAST - 169566				ONC Dates: Named - 1944, Last Update in 1991		
Counties -	LOGAN		Estimated Total Acres - 1,680			
Production	Oil	Condensate	Total Liquids	Assoc. Gas	Natural Gas	Total Gas
1992	27,869	0	27,869	28,009	0	28,009
1993	26,355	0	26,355	22,823	0	22,823
1994	24,458	0	24,458	20,387	0	20,387
1995	22,869	0	22,869	19,298	0	19,298
1979-1995	930,203	1,836	932,039	1,342,807	0	1,342,807
CRESCENT STAR - 169787				ONC Dates: Named - 1977, Last Update in 1996		
Counties -	PAWNEE		Estimated Total Acres - 800			
Production	Oil	Condensate	Total Liquids	Assoc. Gas	Natural Gas	Total Gas
1992	2,109	0	2,109	0	0	0
1993	1,387	0	1,387	0	0	0
1994	1,404	0	1,404	0	0	0
1995	1,134	0	1,134	0	0	0
1979-1995	120,597	0	120,597	165,038	9,913	174,951
CRESCENT STAR SOUTH - 169814				ONC Dates: Named - 1954, Last Update in 1996		
Counties -	PAWNEE		Estimated Total Acres - 40			
Production	Oil	Condensate	Total Liquids	Assoc. Gas	Natural Gas	Total Gas
1992	0	0	0	0	0	0
1993	0	0	0	0	0	0
1994	0	0	0	0	0	0
1995	0	0	0	0	0	0
1979-1995	0	0	0	0	0	0
CRESCENT VALLEY WEST - 169907				ONC Dates: Named - 1961, Last Update in 1993		
Counties -	GRANT		Estimated Total Acres - 600			
Production	Oil	Condensate	Total Liquids	Assoc. Gas	Natural Gas	Total Gas
1992	2,022	0	2,022	25,273	0	25,273
1993	1,704	0	1,704	21,994	0	21,994
1994	1,720	0	1,720	19,989	0	19,989
1995	1,450	0	1,450	18,647	0	18,647
1979-1995	82,657	0	82,657	857,122	0	857,122
CRESCENT-LOVELL - 169659				ONC Dates: Named - 1949, Last Update in 1979		
Counties -	LOGAN, KINGFISHER		Estimated Total Acres - 15,800			
Production	Oil	Condensate	Total Liquids	Assoc. Gas	Natural Gas	Total Gas
1992	166,306	5,792	172,098	1,838,326	485,939	2,324,265
1993	171,588	4,877	176,465	1,871,894	370,594	2,242,488
1994	160,280	4,469	164,749	1,649,752	405,290	2,055,042
1995	141,734	3,788	145,522	1,463,394	303,259	1,766,653
1979-1995	4,650,500	128,632	4,779,132	41,127,741	9,857,551	50,985,292
CRINER NE - 170589				ONC Dates: Named - 1958, Last Update in 1981		
Counties -	MCCLAIN		Estimated Total Acres - 480			
Production	Oil	Condensate	Total Liquids	Assoc. Gas	Natural Gas	Total Gas
1992	14,227	0	14,227	48,524	0	48,524
1993	13,015	0	13,015	46,675	0	46,675
1994	8,483	0	8,483	34,944	0	34,944
1995	12,532	0	12,532	39,306	0	39,306
1979-1995	354,426	0	354,426	743,401	0	743,401
CRINER SOUTH - 170620				ONC Dates: Named - 1970, Last Update in 1981		
Counties -	MCCLAIN		Estimated Total Acres - 200			
Production	Oil	Condensate	Total Liquids	Assoc. Gas	Natural Gas	Total Gas
1992	5,526	0	5,526	3,292	0	3,292
1993	4,457	0	4,457	3,207	0	3,207
1994	5,197	0	5,197	2,278	0	2,278
1995	4,483	0	4,483	3,228	0	3,228
1979-1995	208,682	0	208,682	198,951	0	198,951

Production by Field

CRINER SW - 170651				ONC Dates: Named - 1961, Last Update in 1981			
Counties -	MCCLAIN			Estimated Total Acres -			240
Production	Oil	Condensate	Total Liquids	Assoc. Gas	Natural Gas	Total Gas	
1992	3,465	0	3,465	19,886	0	19,886	
1993	2,069	0	2,069	12,771	0	12,771	
1994	1,698	0	1,698	10,010	0	10,010	
1995	1,298	0	1,298	7,587	0	7,587	
1979-1995	168,909	0	168,909	219,022	0	219,022	
CRINER WEST - 170682				ONC Dates: Named - 1959, Last Update in 1981			
Counties -	MCCLAIN			Estimated Total Acres -			80
Production	Oil	Condensate	Total Liquids	Assoc. Gas	Natural Gas	Total Gas	
1992	0	0	0	0	0	0	
1993	0	0	0	0	0	0	
1994	0	0	0	0	0	0	
1995	0	0	0	0	0	0	
1979-1995	56,920	0	56,920	0	0	0	
CROMWELL - 171209				ONC Dates: Named - 1922, Last Update in 1947			
Counties -	OKFUSKEE, SEMINOLE			Estimated Total Acres -			4,880
Production	Oil	Condensate	Total Liquids	Assoc. Gas	Natural Gas	Total Gas	
1992	140,989	0	140,989	83,101	0	83,101	
1993	128,765	0	128,765	123,500	0	123,500	
1994	113,875	0	113,875	133,021	0	133,021	
1995	99,751	0	99,751	111,956	0	111,956	
1979-1995	1,814,555	0	1,814,555	1,416,943	62,723	1,479,666	
CROMWELL EAST - 171240				ONC Dates: Named - 1940, Last Update in 1945			
Counties -	OKFUSKEE			Estimated Total Acres -			1,240
Production	Oil	Condensate	Total Liquids	Assoc. Gas	Natural Gas	Total Gas	
1992	18,970	0	18,970	0	0	0	
1993	13,545	0	13,545	0	0	0	
1994	11,270	0	11,270	0	0	0	
1995	12,156	0	12,156	0	0	0	
1979-1995	356,414	0	356,414	41,289	1,201	42,490	
CROMWELL SOUTH - 171302				ONC Dates: Named - 1955, Last Update in 1995			
Counties -	SEMINOLE			Estimated Total Acres -			2,280
Production	Oil	Condensate	Total Liquids	Assoc. Gas	Natural Gas	Total Gas	
1992	48,914	3,280	52,194	65,162	20,064	85,226	
1993	34,082	2,264	36,346	47,018	9,972	56,990	
1994	25,737	1,517	27,254	27,721	11,127	38,848	
1995	21,056	979	22,035	21,907	11,499	33,406	
1979-1995	862,034	8,040	870,074	1,139,405	389,316	1,528,721	
CROSS ROADS NE - 171829				ONC Dates: Named - 1959, Last Update in 1959			
Counties -	POTTAWATOMIE			Estimated Total Acres -			40
Production	Oil	Condensate	Total Liquids	Assoc. Gas	Natural Gas	Total Gas	
1992	735	0	735	0	0	0	
1993	1,838	0	1,838	0	0	0	
1994	1,603	0	1,603	0	0	0	
1995	1,642	0	1,642	0	0	0	
1979-1995	264,833	0	264,833	0	0	0	
CROSS ROADS NORTH - 014499				ONC Dates: Named - 1992, Last Update in 1992			
Counties -	POTTAWATOMIE			Estimated Total Acres -			160
Production	Oil	Condensate	Total Liquids	Assoc. Gas	Natural Gas	Total Gas	
1992	7,092	0	7,092	0	0	0	
1993	2,548	0	2,548	0	0	0	
1994	169	0	169	0	0	0	
1995	255	0	255	0	0	0	
1979-1995	10,064	0	10,064	0	0	0	
CRUCE NORTH - 173038				ONC Dates: Named - 1945, Last Update in 1962			
Counties -	STEPHENS			Estimated Total Acres -			1,080
Production	Oil	Condensate	Total Liquids	Assoc. Gas	Natural Gas	Total Gas	
1992	28,783	0	28,783	1,566	7,023	8,589	
1993	26,963	0	26,963	0	5,709	5,709	
1994	25,058	299	25,357	0	4,239	4,239	
1995	24,302	8,613	32,915	0	142,676	142,676	
1979-1995	550,659	8,912	559,571	371,374	397,178	768,552	

Production by Field

CRUCE NW - 173069				ONC Dates: Named - 1956, Last Update in 1956		
Counties -	STEPHENS		Estimated Total Acres - 40			
Production	Oil	Condensate	Total Liquids	Assoc. Gas	Natural Gas	Total Gas
1992	0	0	0	0	0	0
1993	0	0	0	0	0	0
1994	0	0	0	0	0	0
1995	0	0	0	0	0	0
1979-1995	0	0	0	0	0	0
CRUCE WEST - 000538				ONC Dates: Named - 1981, Last Update in 1982		
Counties -	STEPHENS		Estimated Total Acres - 640			
Production	Oil	Condensate	Total Liquids	Assoc. Gas	Natural Gas	Total Gas
1992	0	170	170	0	10,207	10,207
1993	0	361	361	0	10,408	10,408
1994	0	187	187	0	6,518	6,518
1995	0	181	181	0	7,265	7,265
1979-1995	0	11,307	11,307	0	665,033	665,033
CUMBERLAND - 174325				ONC Dates: Named - 1940, Last Update in 1986		
Counties -	BRYAN, MARSHALL		Estimated Total Acres - 3,520			
Production	Oil	Condensate	Total Liquids	Assoc. Gas	Natural Gas	Total Gas
1992	135,310	632	135,942	451,669	1,752,777	2,204,446
1993	119,466	1,688	121,154	679,340	2,160,897	2,840,237
1994	110,961	1,916	112,877	546,212	1,887,515	2,433,727
1995	80,476	1,271	81,747	307,980	2,929,058	3,237,038
1979-1995	2,477,582	20,741	2,498,323	11,648,934	37,018,564	48,667,498
CUMMINGS - 174356				ONC Dates: Named - 1936, Last Update in 1991		
Counties -	MCINTOSH		Estimated Total Acres - 1,920			
Production	Oil	Condensate	Total Liquids	Assoc. Gas	Natural Gas	Total Gas
1992	0	0	0	0	62,224	62,224
1993	0	0	0	0	59,111	59,111
1994	0	0	0	0	51,540	51,540
1995	0	0	0	0	56,669	56,669
1979-1995	0	0	0	0	1,435,713	1,435,713
CURL CREEK - 174666				ONC Dates: Named - 1935, Last Update in 1978		
Counties -	NOWATA		Estimated Total Acres - 8,960			
Production	Oil	Condensate	Total Liquids	Assoc. Gas	Natural Gas	Total Gas
1992	8,843	0	8,843	893	13,213	14,106
1993	7,080	0	7,080	954	15,781	16,735
1994	5,176	0	5,176	1,259	17,947	19,206
1995	4,830	0	4,830	609	14,051	14,660
1979-1995	339,599	0	339,599	12,583	220,366	232,949
CURTY SE - 175069				ONC Dates: Named - 1963, Last Update in 1963		
Counties -	MCCLAIN		Estimated Total Acres - 40			
Production	Oil	Condensate	Total Liquids	Assoc. Gas	Natural Gas	Total Gas
1992	11,065	0	11,065	1,752	0	1,752
1993	3,434	0	3,434	695	0	695
1994	2,307	0	2,307	202	0	202
1995	1,840	0	1,840	0	0	0
1979-1995	157,744	0	157,744	61,117	0	61,117
CURTY SOUTH - 175100				ONC Dates: Named - 1964, Last Update in 1964		
Counties -	MCCLAIN		Estimated Total Acres - 40			
Production	Oil	Condensate	Total Liquids	Assoc. Gas	Natural Gas	Total Gas
1992	0	0	0	0	0	0
1993	0	0	0	0	0	0
1994	0	0	0	0	0	0
1995	0	0	0	0	0	0
1979-1995	0	0	0	0	0	0
CURTY SW - 175131				ONC Dates: Named - 1969, Last Update in 1991		
Counties -	MCCLAIN, GRADY		Estimated Total Acres - 5,600			
Production	Oil	Condensate	Total Liquids	Assoc. Gas	Natural Gas	Total Gas
1992	100,754	4,487	105,241	472,142	156,138	628,280
1993	69,909	4,448	74,357	453,131	115,578	568,709
1994	70,708	6,069	76,777	707,989	90,014	798,003
1995	63,071	1,292	64,363	488,959	87,775	576,734
1979-1995	1,277,887	43,346	1,321,233	8,125,327	1,931,117	10,056,444

Production by Field

CUSHING - 175162				ONC Dates: Named - 1912, Last Update in 1996			
Counties -	CREEK, PAYNE			Estimated Total Acres -			38,240
Production	Oil	Condensate	Total Liquids	Assoc. Gas	Natural Gas	Total Gas	
1992	1,414,475	730	1,415,205	822,929	174,937	997,866	
1993	1,256,033	2,017	1,258,050	722,247	147,157	869,404	
1994	1,189,284	1,087	1,190,371	774,178	166,530	940,708	
1995	1,156,121	1,015	1,157,136	871,784	172,030	1,043,814	
1979-1995	32,758,888	9,319	32,768,207	22,202,139	4,314,350	26,516,489	
CUSHING TOWNSITE - 175317				ONC Dates: Named - 1946, Last Update in 1984			
Counties -	PAYNE			Estimated Total Acres -			280
Production	Oil	Condensate	Total Liquids	Assoc. Gas	Natural Gas	Total Gas	
1992	5,796	0	5,796	0	0	0	
1993	5,018	0	5,018	0	0	0	
1994	5,828	0	5,828	0	0	0	
1995	5,073	0	5,073	0	0	0	
1979-1995	117,555	0	117,555	0	0	0	
CUSTER CITY EAST - 175425				ONC Dates: Named - 1974, Last Update in 1984			
Counties -	CUSTER			Estimated Total Acres -			12,800
Production	Oil	Condensate	Total Liquids	Assoc. Gas	Natural Gas	Total Gas	
1992	2,455	7,341	9,796	0	1,051,152	1,051,152	
1993	1,317	5,434	6,751	0	1,008,664	1,008,664	
1994	0	7,560	7,560	0	977,218	977,218	
1995	150	6,467	6,617	0	947,200	947,200	
1979-1995	35,598	254,867	290,465	22,509	21,331,345	21,353,854	
CUSTER CITY NORTH - 175472				ONC Dates: Named - 1959, Last Update in 1984			
Counties -	CUSTER			Estimated Total Acres -			14,720
Production	Oil	Condensate	Total Liquids	Assoc. Gas	Natural Gas	Total Gas	
1992	3,405	6,443	9,848	7,032	3,940,327	3,947,359	
1993	5,637	3,180	8,817	159,621	4,362,627	4,522,248	
1994	11,172	2,997	14,169	446,243	4,944,962	5,391,205	
1995	6,609	2,118	8,727	321,973	4,117,845	4,439,818	
1979-1995	117,608	84,704	202,312	3,551,462	78,132,160	81,683,622	
CUSTER CITY SE - 175503				ONC Dates: Named - 1959, Last Update in 1984			
Counties -	CUSTER			Estimated Total Acres -			5,120
Production	Oil	Condensate	Total Liquids	Assoc. Gas	Natural Gas	Total Gas	
1992	12,985	8,184	21,169	773,844	723,071	1,496,915	
1993	10,660	10,398	21,058	549,795	931,525	1,481,320	
1994	9,396	5,872	15,268	403,955	894,639	1,298,594	
1995	7,632	5,025	12,657	418,821	531,253	950,074	
1979-1995	797,936	845,365	1,643,301	12,455,996	11,664,007	24,120,003	
CUSTER CITY SOUTH - 175490				ONC Dates: Named - 1975, Last Update in 1990			
Counties -	CUSTER			Estimated Total Acres -			2,560
Production	Oil	Condensate	Total Liquids	Assoc. Gas	Natural Gas	Total Gas	
1992	0	3,080	3,080	0	826,179	826,179	
1993	0	8,050	8,050	0	1,277,133	1,277,133	
1994	0	7,377	7,377	0	887,107	887,107	
1995	0	4,263	4,263	0	585,382	585,382	
1979-1995	11,130	36,038	47,168	0	5,816,753	5,816,753	
CYRIL NW - 176798				ONC Dates: Named - 1956, Last Update in 1986			
Counties -	CADDO			Estimated Total Acres -			120
Production	Oil	Condensate	Total Liquids	Assoc. Gas	Natural Gas	Total Gas	
1992	1,266	0	1,266	0	0	0	
1993	1,093	0	1,093	0	0	0	
1994	1,215	0	1,215	0	0	0	
1995	1,184	0	1,184	0	0	0	
1979-1995	24,746	0	24,746	0	0	0	
CYRIL WEST - 001016				ONC Dates: Named - 1982, Last Update in 1986			
Counties -	CADDO			Estimated Total Acres -			2,560
Production	Oil	Condensate	Total Liquids	Assoc. Gas	Natural Gas	Total Gas	
1992	0	0	0	0	146,397	146,397	
1993	0	0	0	0	128,984	128,984	
1994	0	0	0	0	107,050	107,050	
1995	0	0	0	0	93,507	93,507	
1979-1995	110	156	266	0	2,925,500	2,925,500	

Production by Field

DACOMA EAST - 178016							ONC Dates: Named - 1962, Last Update in 1963	
Counties -	ALFALFA						Estimated Total Acres -	640
Production	Oil	Condensate	Total Liquids	Assoc. Gas	Natural Gas	Total Gas		
1992	41,982	0	41,982	61,524	6,361	67,885		
1993	14,338	0	14,338	32,219	5,292	37,511		
1994	22,162	0	22,162	41,038	7,934	48,972		
1995	21,195	0	21,195	38,836	235	39,071		
1979-1995	235,554	3,456	239,010	255,627	178,663	434,290		
DAGUE - 178295							ONC Dates: Named - 1961, Last Update in 1961	
Counties -	TEXAS						Estimated Total Acres -	1,920
Production	Oil	Condensate	Total Liquids	Assoc. Gas	Natural Gas	Total Gas		
1992	0	181	181	0	0	0		
1993	0	0	0	0	0	0		
1994	0	0	0	0	0	0		
1995	0	0	0	0	0	0		
1979-1995	327	723	1,050	0	0	0		
DAGUE NE - 178326							ONC Dates: Named - 1959, Last Update in 1959	
Counties -	TEXAS						Estimated Total Acres -	40
Production	Oil	Condensate	Total Liquids	Assoc. Gas	Natural Gas	Total Gas		
1992	0	0	0	0	22,545	22,545		
1993	0	198	198	0	17,597	17,597		
1994	0	0	0	0	18,530	18,530		
1995	0	0	0	0	17,516	17,516		
1979-1995	0	2,406	2,406	0	190,197	190,197		
DAGUE SE - 178357							ONC Dates: Named - 1967, Last Update in 1967	
Counties -	TEXAS						Estimated Total Acres -	640
Production	Oil	Condensate	Total Liquids	Assoc. Gas	Natural Gas	Total Gas		
1992	11,472	0	11,472	0	0	0		
1993	12,660	0	12,660	0	0	0		
1994	4,979	0	4,979	0	0	0		
1995	528	0	528	0	0	0		
1979-1995	1,005,404	0	1,005,404	0	0	0		
DAGUE SOUTH - 178388							ONC Dates: Named - 1954, Last Update in 1961	
Counties -	TEXAS						Estimated Total Acres -	40
Production	Oil	Condensate	Total Liquids	Assoc. Gas	Natural Gas	Total Gas		
1992	25,596	0	25,596	0	86,499	86,499		
1993	22,405	0	22,405	0	75,195	75,195		
1994	14,969	0	14,969	0	67,835	67,835		
1995	5,131	0	5,131	0	35,279	35,279		
1979-1995	597,632	119	597,751	0	1,310,866	1,310,866		
DAISY SE - 005691							ONC Dates: Named - 1983, Last Update in 1986	
Counties -	ATOKA						Estimated Total Acres -	1,280
Production	Oil	Condensate	Total Liquids	Assoc. Gas	Natural Gas	Total Gas		
1992	0	0	0	0	0	0		
1993	0	100	100	0	2,702	2,702		
1994	0	0	0	0	6,110	6,110		
1995	0	0	0	0	0	0		
1979-1995	465	388	853	0	222,664	222,664		
DAISY WEST - 178543							ONC Dates: Named - 1953, Last Update in 1991	
Counties -	ATOKA						Estimated Total Acres -	760
Production	Oil	Condensate	Total Liquids	Assoc. Gas	Natural Gas	Total Gas		
1992	368	0	368	0	137,863	137,863		
1993	0	0	0	0	159,158	159,158		
1994	340	0	340	0	116,080	116,080		
1995	0	0	0	0	120,738	120,738		
1979-1995	1,777	1,420	3,197	0	1,481,068	1,481,068		
DALE - 178698							ONC Dates: Named - 1947, Last Update in 1991	
Counties -	POTTAWATOMIE						Estimated Total Acres -	80
Production	Oil	Condensate	Total Liquids	Assoc. Gas	Natural Gas	Total Gas		
1992	0	0	0	0	0	0		
1993	0	0	0	0	0	0		
1994	0	0	0	0	0	0		
1995	0	0	0	0	0	0		
1979-1995	311	0	311	0	0	0		

Production by Field

DALE NE - 178786				ONC Dates: Named - 1978, Last Update in 1984			
Counties - POTTAWATOMIE, LINCOLN		Estimated Total Acres - 440					
Production	Oil	Condensate	Total Liquids	Assoc. Gas	Natural Gas	Total Gas	
1992	0	0	0	0	0	0	
1993	0	0	0	0	0	0	
1994	0	0	0	0	0	0	
1995	0	0	0	0	0	0	
1979-1995	1,766	0	1,766	0	0	0	
DALE NORTH - 178791				ONC Dates: Named - 1985, Last Update in 1985			
Counties - POTTAWATOMIE		Estimated Total Acres - 80					
Production	Oil	Condensate	Total Liquids	Assoc. Gas	Natural Gas	Total Gas	
1992	0	0	0	0	0	0	
1993	0	0	0	0	0	0	
1994	0	0	0	0	0	0	
1995	0	0	0	0	0	0	
1979-1995	2,715	0	2,715	0	0	0	
DALE SW - 178822				ONC Dates: Named - 1959, Last Update in 1991			
Counties - POTTAWATOMIE		Estimated Total Acres - 600					
Production	Oil	Condensate	Total Liquids	Assoc. Gas	Natural Gas	Total Gas	
1992	2,992	0	2,992	0	0	0	
1993	2,920	0	2,920	0	0	0	
1994	2,215	0	2,215	0	0	0	
1995	2,465	0	2,465	0	0	0	
1979-1995	131,367	904	132,271	0	0	0	
DALE WEST - 178853				ONC Dates: Named - 1956, Last Update in 1995			
Counties - POTTAWATOMIE		Estimated Total Acres - 360					
Production	Oil	Condensate	Total Liquids	Assoc. Gas	Natural Gas	Total Gas	
1992	0	0	0	0	0	0	
1993	0	0	0	0	0	0	
1994	0	0	0	0	0	0	
1995	0	0	0	0	0	0	
1979-1995	295	0	295	0	0	0	
DALTON - 179132				ONC Dates: Named - (NA), Last Update in 1968			
Counties - OSAGE		Estimated Total Acres - 560					
Production	Oil	Condensate	Total Liquids	Assoc. Gas	Natural Gas	Total Gas	
1992	12,368	0	12,368	0	0	0	
1993	11,027	0	11,027	0	0	0	
1994	10,240	0	10,240	0	0	0	
1995	9,857	0	9,857	0	0	0	
1979-1995	270,729	0	270,729	0	0	0	
DALTON NE - 179163				ONC Dates: Named - 1958, Last Update in 1960			
Counties - OSAGE		Estimated Total Acres - 40					
Production	Oil	Condensate	Total Liquids	Assoc. Gas	Natural Gas	Total Gas	
1992	0	0	0	0	0	0	
1993	0	0	0	0	0	0	
1994	0	0	0	0	0	0	
1995	0	0	0	0	0	0	
1979-1995	1,629	0	1,629	8,096	482	8,578	
DALTON WEST - 179225				ONC Dates: Named - 1933, Last Update in 1957			
Counties - OSAGE		Estimated Total Acres - 160					
Production	Oil	Condensate	Total Liquids	Assoc. Gas	Natural Gas	Total Gas	
1992	3,052	0	3,052	0	0	0	
1993	2,840	0	2,840	0	0	0	
1994	2,025	0	2,025	0	0	0	
1995	2,398	0	2,398	0	0	0	
1979-1995	41,991	0	41,991	0	0	0	
DAVENPORT NORTH - 181705				ONC Dates: Named - 1941, Last Update in 1945			
Counties - LINCOLN		Estimated Total Acres - 120					
Production	Oil	Condensate	Total Liquids	Assoc. Gas	Natural Gas	Total Gas	
1992	1,078	0	1,078	53,184	0	53,184	
1993	1,241	0	1,241	51,868	0	51,868	
1994	706	0	706	39,104	0	39,104	
1995	671	0	671	36,651	0	36,651	
1979-1995	16,921	0	16,921	456,904	0	456,904	

Production by Field

DAVENPORT NW - 181736				ONC Dates: Named - 1951, Last Update in 1952		
Counties - LINCOLN	Estimated Total Acres -					40
Production	Oil	Condensate	Total Liquids	Assoc. Gas	Natural Gas	Total Gas
1992	0	0	0	0	0	0
1993	0	0	0	0	0	0
1994	0	0	0	0	0	0
1995	0	0	0	0	0	0
1979-1995	0	0	0	0	0	0
DAVENPORT WEST DISTRICT - 181643				ONC Dates: Named - 1946, Last Update in 1959		
Counties - LINCOLN	Estimated Total Acres -					3,600
Production	Oil	Condensate	Total Liquids	Assoc. Gas	Natural Gas	Total Gas
1992	13,288	0	13,288	23,620	20,684	44,304
1993	10,577	0	10,577	16,595	17,338	33,933
1994	8,523	161	8,684	9,343	43,713	53,056
1995	6,448	174	6,622	7,951	20,267	28,218
1979-1995	409,647	3,228	412,875	254,243	883,220	1,137,463
DAVIDSON - 182015				ONC Dates: Named - 1955, Last Update in 1955		
Counties - TILLMAN	Estimated Total Acres -					40
Production	Oil	Condensate	Total Liquids	Assoc. Gas	Natural Gas	Total Gas
1992	649	0	649	0	0	0
1993	318	0	318	0	0	0
1994	0	0	0	0	0	0
1995	0	0	0	0	0	0
1979-1995	16,078	0	16,078	0	0	0
DAVIS - 182170				ONC Dates: Named - 1959, Last Update in 1965		
Counties - MURRAY	Estimated Total Acres -					1,400
Production	Oil	Condensate	Total Liquids	Assoc. Gas	Natural Gas	Total Gas
1992	244,891	13,673	258,564	1,291	276	1,567
1993	228,772	2,737	231,509	0	0	0
1994	170,247	0	170,247	0	0	0
1995	121,412	0	121,412	0	0	0
1979-1995	4,364,360	85,316	4,449,676	1,367,153	701,887	2,069,040
DAVIS NE - 182387				ONC Dates: Named - 1961, Last Update in 1965		
Counties - MURRAY	Estimated Total Acres -					560
Production	Oil	Condensate	Total Liquids	Assoc. Gas	Natural Gas	Total Gas
1992	476,453	0	476,453	0	0	0
1993	331,224	0	331,224	0	0	0
1994	286,581	0	286,581	0	0	0
1995	260,731	0	260,731	0	0	0
1979-1995	7,431,513	0	7,431,513	0	2,793	2,793
DAVIS NORTH - 182418				ONC Dates: Named - 1951, Last Update in 1951		
Counties - MURRAY	Estimated Total Acres -					40
Production	Oil	Condensate	Total Liquids	Assoc. Gas	Natural Gas	Total Gas
1992	0	0	0	0	0	0
1993	0	0	0	0	0	0
1994	0	0	0	0	0	0
1995	0	0	0	0	0	0
1979-1995	0	0	0	0	0	0
DAVIS SOUTH - 182542				ONC Dates: Named - 1967, Last Update in 1967		
Counties - MURRAY	Estimated Total Acres -					40
Production	Oil	Condensate	Total Liquids	Assoc. Gas	Natural Gas	Total Gas
1992	0	0	0	0	0	0
1993	0	0	0	0	0	0
1994	0	0	0	0	0	0
1995	0	0	0	0	0	0
1979-1995	0	0	0	0	0	0
DAVIS SW - 182552				ONC Dates: Named - 1975, Last Update in 1975		
Counties - MURRAY	Estimated Total Acres -					40
Production	Oil	Condensate	Total Liquids	Assoc. Gas	Natural Gas	Total Gas
1992	191,849	0	191,849	83,210	0	83,210
1993	155,627	0	155,627	82,571	0	82,571
1994	120,044	0	120,044	52,484	0	52,484
1995	141,850	0	141,850	54,405	0	54,405
1979-1995	4,841,761	2,941	4,844,702	2,051,882	0	2,051,882

Production by Field

DAVIS WEST - 182615				ONC Dates: Named - 1974, Last Update in 1974		
Counties -	MURRAY			Estimated Total Acres -		40
Production	Oil	Condensate	Total Liquids	Assoc. Gas	Natural Gas	Total Gas
1992	3,108	0	3,108	1,522	0	1,522
1993	2,630	0	2,630	1,476	0	1,476
1994	2,538	0	2,538	1,553	0	1,553
1995	2,711	0	2,711	1,383	0	1,383
1979-1995	134,906	0	134,906	33,985	0	33,985
DAWSON DISTRICT - 182821				ONC Dates: Named - 1958, Last Update in 1958		
Counties -	ROGERS, TULSA			Estimated Total Acres -		2,080
Production	Oil	Condensate	Total Liquids	Assoc. Gas	Natural Gas	Total Gas
1992	79	0	79	0	0	0
1993	154	0	154	0	0	0
1994	135	0	135	0	0	0
1995	79	0	79	0	0	0
1979-1995	5,170	0	5,170	0	0	0
DEANER NORTH - 184209				ONC Dates: Named - 1949, Last Update in 1957		
Counties -	OKFUSKEE			Estimated Total Acres -		320
Production	Oil	Condensate	Total Liquids	Assoc. Gas	Natural Gas	Total Gas
1992	0	0	0	0	3,546	3,546
1993	0	0	0	0	14,955	14,955
1994	0	0	0	0	2,726	2,726
1995	0	0	0	0	0	0
1979-1995	3,128	0	3,128	0	241,054	241,054
DECHERDS BEND - 184922				ONC Dates: Named - 1954, Last Update in 1954		
Counties -	LOVE			Estimated Total Acres -		40
Production	Oil	Condensate	Total Liquids	Assoc. Gas	Natural Gas	Total Gas
1992	0	0	0	0	0	0
1993	0	0	0	0	0	0
1994	0	0	0	0	0	0
1995	0	0	0	0	0	0
1979-1995	0	0	0	0	0	0
DECHERDS BEND NORTH - 184953				ONC Dates: Named - 1969, Last Update in 1969		
Counties -	LOVE			Estimated Total Acres -		40
Production	Oil	Condensate	Total Liquids	Assoc. Gas	Natural Gas	Total Gas
1992	1,119	0	1,119	18,518	0	18,518
1993	745	0	745	15,185	0	15,185
1994	381	0	381	5,835	0	5,835
1995	393	0	393	130	0	130
1979-1995	9,593	0	9,593	77,654	0	77,654
DECHERDS BEND NW - 184956				ONC Dates: Named - 1981, Last Update in 1981		
Counties -	LOVE			Estimated Total Acres -		80
Production	Oil	Condensate	Total Liquids	Assoc. Gas	Natural Gas	Total Gas
1992	0	0	0	0	0	0
1993	0	0	0	0	0	0
1994	0	0	0	0	0	0
1995	0	0	0	0	0	0
1979-1995	4,732	0	4,732	0	0	0
DEER CREEK - 185542				ONC Dates: Named - 1920, Last Update in 1993		
Counties -	GRANT			Estimated Total Acres -		1,040
Production	Oil	Condensate	Total Liquids	Assoc. Gas	Natural Gas	Total Gas
1992	23,794	0	23,794	6,140	3,096	9,236
1993	20,279	0	20,279	12,270	20	12,290
1994	17,207	0	17,207	17,800	0	17,800
1995	14,383	0	14,383	15,929	0	15,929
1979-1995	350,786	156	350,942	53,084	53,142	106,226
DEER CREEK SOUTH - 185604				ONC Dates: Named - 1958, Last Update in 1979		
Counties -	GRANT			Estimated Total Acres -		520
Production	Oil	Condensate	Total Liquids	Assoc. Gas	Natural Gas	Total Gas
1992	5,548	0	5,548	48,788	63,230	112,018
1993	4,107	0	4,107	67,470	4,534	72,004
1994	4,291	0	4,291	44,237	0	44,237
1995	5,806	0	5,806	39,104	0	39,104
1979-1995	156,964	622	157,586	348,488	453,247	801,735

Production by Field

DEER CREEK SW - 185635				ONC Dates: Named - 1958, Last Update in 1979			
Counties - GRANT			Estimated Total Acres - 120				
Production	Oil	Condensate	Total Liquids	Assoc. Gas	Natural Gas	Total Gas	
1992	0	0	0	0	0	0	
1993	0	0	0	0	0	0	
1994	0	0	0	0	0	0	
1995	0	0	0	0	0	0	
1979-1995	1,054	0	1,054	0	28,674	28,674	
DEESE NW - 186255				ONC Dates: Named - 1963, Last Update in 1991			
Counties - CARTER			Estimated Total Acres - 280				
Production	Oil	Condensate	Total Liquids	Assoc. Gas	Natural Gas	Total Gas	
1992	535	0	535	0	0	0	
1993	754	0	754	0	0	0	
1994	667	0	667	0	0	0	
1995	514	0	514	0	0	0	
1979-1995	12,755	0	12,755	0	0	0	
DEL CITY - 013547				ONC Dates: Named - 1990, Last Update in 1990			
Counties - OKLAHOMA			Estimated Total Acres - 40				
Production	Oil	Condensate	Total Liquids	Assoc. Gas	Natural Gas	Total Gas	
1992	723	0	723	0	0	0	
1993	600	0	600	0	0	0	
1994	0	0	0	0	0	0	
1995	0	0	0	0	0	0	
1979-1995	8,238	0	8,238	0	0	0	
DELAWARE-CHILDERS - 186999				ONC Dates: Named - 1906, Last Update in 1941			
Counties - NOWATA			Estimated Total Acres - 20,000				
Production	Oil	Condensate	Total Liquids	Assoc. Gas	Natural Gas	Total Gas	
1992	358,771	0	358,771	0	0	0	
1993	300,238	0	300,238	117	2,785	2,902	
1994	250,248	0	250,248	0	2,410	2,410	
1995	210,520	0	210,520	0	0	0	
1979-1995	3,992,597	0	3,992,597	23,458	100,514	123,972	
DEMPSEY - 187986				ONC Dates: Named - 1976, Last Update in 1990			
Counties - ROGER MILLS			Estimated Total Acres - 14,720				
Production	Oil	Condensate	Total Liquids	Assoc. Gas	Natural Gas	Total Gas	
1992	10,364	7,219	17,583	0	6,195,641	6,195,641	
1993	15,278	14,818	30,096	39,160	5,128,967	5,168,127	
1994	16,690	11,269	27,959	0	5,331,188	5,331,188	
1995	13,055	8,706	21,761	0	5,129,553	5,129,553	
1979-1995	219,100	45,010	264,110	83,710	123,658,955	123,742,665	
DEMPSEY WEST - 188003				ONC Dates: Named - 1977, Last Update in 1990			
Counties - ROGER MILLS			Estimated Total Acres - 2,560				
Production	Oil	Condensate	Total Liquids	Assoc. Gas	Natural Gas	Total Gas	
1992	0	0	0	0	2,269,028	2,269,028	
1993	0	0	0	0	1,899,151	1,899,151	
1994	0	0	0	0	1,232,145	1,232,145	
1995	0	0	0	0	767,739	767,739	
1979-1995	0	0	0	0	9,396,394	9,396,394	
DENVER NE - 188828				ONC Dates: Named - 1960, Last Update in 1981			
Counties - CLEVELAND			Estimated Total Acres - 280				
Production	Oil	Condensate	Total Liquids	Assoc. Gas	Natural Gas	Total Gas	
1992	0	0	0	0	0	0	
1993	0	0	0	0	0	0	
1994	0	0	0	0	0	0	
1995	18,181	0	18,181	0	0	0	
1979-1995	72,157	0	72,157	0	0	0	
DENVER SE - 188859				ONC Dates: Named - 1948, Last Update in 1995			
Counties - CLEVELAND			Estimated Total Acres - 720				
Production	Oil	Condensate	Total Liquids	Assoc. Gas	Natural Gas	Total Gas	
1992	53,559	0	53,559	0	0	0	
1993	47,837	0	47,837	0	0	0	
1994	42,987	0	42,987	0	0	0	
1995	39,704	0	39,704	0	0	0	
1979-1995	983,610	0	983,610	0	0	0	

Production by Field

DEPEW - 188952							ONC Dates: Named - 1915, Last Update in 1946
Counties - CREEK							Estimated Total Acres - 1,640
Production	Oil	Condensate	Total Liquids	Assoc. Gas	Natural Gas	Total Gas	
1992	30,768	0	30,768	69	140,677	140,746	
1993	24,863	0	24,863	28	87,756	87,784	
1994	20,291	0	20,291	0	64,764	64,764	
1995	18,967	0	18,967	0	62,949	62,949	
1979-1995	1,123,082	0	1,123,082	77,204	362,013	439,217	
DEPEW EAST - 188983							ONC Dates: Named - 1946, Last Update in 1946
Counties - CREEK							Estimated Total Acres - 240
Production	Oil	Condensate	Total Liquids	Assoc. Gas	Natural Gas	Total Gas	
1992	19,400	0	19,400	11,078	0	11,078	
1993	19,958	0	19,958	34,490	1,028	35,518	
1994	22,569	0	22,569	66,684	0	66,684	
1995	29,073	0	29,073	112,155	0	112,155	
1979-1995	123,433	0	123,433	244,420	49,070	293,490	
DEPEW NORTH - 189014							ONC Dates: Named - 1969, Last Update in 1969
Counties - CREEK							Estimated Total Acres - 160
Production	Oil	Condensate	Total Liquids	Assoc. Gas	Natural Gas	Total Gas	
1992	0	0	0	0	0	0	
1993	0	0	0	0	0	0	
1994	0	0	0	0	0	0	
1995	0	0	0	0	0	0	
1979-1995	0	0	0	0	0	0	
DEPEW NW - 189045							ONC Dates: Named - 1954, Last Update in 1954
Counties - CREEK							Estimated Total Acres - 80
Production	Oil	Condensate	Total Liquids	Assoc. Gas	Natural Gas	Total Gas	
1992	560	0	560	0	0	0	
1993	632	0	632	0	0	0	
1994	653	0	653	0	0	0	
1995	519	0	519	0	0	0	
1979-1995	13,749	0	13,749	0	0	0	
DEPEW SE - 189076							ONC Dates: Named - 1946, Last Update in 1946
Counties - CREEK							Estimated Total Acres - 600
Production	Oil	Condensate	Total Liquids	Assoc. Gas	Natural Gas	Total Gas	
1992	10,605	0	10,605	0	0	0	
1993	10,638	0	10,638	0	0	0	
1994	9,935	0	9,935	0	0	0	
1995	10,378	0	10,378	0	0	0	
1979-1995	214,829	0	214,829	17,831	0	17,831	
DEPEW TOWNSITE - 189107							ONC Dates: Named - 1954, Last Update in 1954
Counties - CREEK							Estimated Total Acres - 40
Production	Oil	Condensate	Total Liquids	Assoc. Gas	Natural Gas	Total Gas	
1992	0	0	0	0	0	0	
1993	0	0	0	0	0	0	
1994	0	0	0	0	0	0	
1995	0	0	0	0	0	0	
1979-1995	3,698	0	3,698	0	0	0	
DEPEW WEST - 189138							ONC Dates: Named - 1945, Last Update in 1945
Counties - CREEK							Estimated Total Acres - 120
Production	Oil	Condensate	Total Liquids	Assoc. Gas	Natural Gas	Total Gas	
1992	1,168	0	1,168	0	0	0	
1993	1,263	0	1,263	7,460	0	7,460	
1994	1,016	0	1,016	9,375	0	9,375	
1995	1,106	0	1,106	7,058	0	7,058	
1979-1995	23,034	0	23,034	23,893	0	23,893	
DEVOL SE - 000555							ONC Dates: Named - 1982, Last Update in 1982
Counties - COTTON							Estimated Total Acres - 40
Production	Oil	Condensate	Total Liquids	Assoc. Gas	Natural Gas	Total Gas	
1992	0	0	0	0	0	0	
1993	0	0	0	0	0	0	
1994	0	0	0	0	0	0	
1995	0	0	0	0	0	0	
1979-1995	4,583	0	4,583	0	4,162	4,162	

Production by Field

DEWAR - 190068				ONC Dates: Named - 1926, Last Update in 1950			
Counties -	OKMULGEE			Estimated Total Acres -			240
Production	Oil	Condensate	Total Liquids	Assoc. Gas	Natural Gas	Total Gas	
1992	0	0	0	0	0	0	
1993	0	0	0	0	0	0	
1994	0	0	0	0	0	0	
1995	0	0	0	0	0	0	
1979-1995	0	0	0	0	0	0	
DIBBLE - 191264				ONC Dates: Named - 1981, Last Update in 1981			
Counties -	MCCLAIN			Estimated Total Acres -			160
Production	Oil	Condensate	Total Liquids	Assoc. Gas	Natural Gas	Total Gas	
1992	2,566	0	2,566	6,427	0	6,427	
1993	2,706	0	2,706	6,971	0	6,971	
1994	2,212	0	2,212	7,891	0	7,891	
1995	2,062	0	2,062	6,134	0	6,134	
1979-1995	79,094	0	79,094	143,920	0	143,920	
DIBBLE NE - 191270				ONC Dates: Named - 1964, Last Update in 1981			
Counties -	MCCLAIN			Estimated Total Acres -			120
Production	Oil	Condensate	Total Liquids	Assoc. Gas	Natural Gas	Total Gas	
1992	0	0	0	0	0	0	
1993	0	0	0	0	0	0	
1994	0	0	0	0	0	0	
1995	0	0	0	0	0	0	
1979-1995	70,771	0	70,771	44,238	0	44,238	
DIBBLE SE - 191308				ONC Dates: Named - 1973, Last Update in 1981			
Counties -	MCCLAIN			Estimated Total Acres -			3,360
Production	Oil	Condensate	Total Liquids	Assoc. Gas	Natural Gas	Total Gas	
1992	15,829	1,118	16,947	167,061	52,932	219,993	
1993	11,523	499	12,022	120,521	65,325	185,846	
1994	12,103	616	12,719	63,087	106,834	169,921	
1995	9,326	1,362	10,688	70,489	72,353	142,842	
1979-1995	547,021	7,097	554,118	3,597,894	630,076	4,227,970	
DIBBLE SW - 000556				ONC Dates: Named - 1979, Last Update in 1991			
Counties -	GRADY			Estimated Total Acres -			1,280
Production	Oil	Condensate	Total Liquids	Assoc. Gas	Natural Gas	Total Gas	
1992	4,596	0	4,596	24,057	1,317	25,374	
1993	3,927	0	3,927	19,991	0	19,991	
1994	2,654	0	2,654	11,758	0	11,758	
1995	2,167	0	2,167	19,778	0	19,778	
1979-1995	35,314	46,411	81,725	126,708	259,164	385,872	
DILL - 191983				ONC Dates: Named - 1935, Last Update in 1948			
Counties -	OKFUSKEE, SEMINOLE			Estimated Total Acres -			1,760
Production	Oil	Condensate	Total Liquids	Assoc. Gas	Natural Gas	Total Gas	
1992	25,145	0	25,145	0	0	0	
1993	27,211	0	27,211	0	0	0	
1994	26,117	0	26,117	0	0	0	
1995	25,778	0	25,778	1,007	0	1,007	
1979-1995	490,544	0	490,544	22,443	0	22,443	
DILL CITY - 192009				ONC Dates: Named - 1982, Last Update in 1990			
Counties -	WASHITA			Estimated Total Acres -			8,320
Production	Oil	Condensate	Total Liquids	Assoc. Gas	Natural Gas	Total Gas	
1992	0	4,764	4,764	12,737	859,598	872,335	
1993	0	17,605	17,605	18,337	2,179,984	2,198,321	
1994	0	14,933	14,933	29,912	1,621,582	1,651,494	
1995	203	18,263	18,466	0	2,358,204	2,358,204	
1979-1995	1,169	116,214	117,383	106,728	17,398,835	17,505,563	
DILL NE - 192045				ONC Dates: Named - 1943, Last Update in 1965			
Counties -	OKFUSKEE			Estimated Total Acres -			680
Production	Oil	Condensate	Total Liquids	Assoc. Gas	Natural Gas	Total Gas	
1992	22,450	0	22,450	0	0	0	
1993	11,998	0	11,998	0	0	0	
1994	8,469	0	8,469	0	0	0	
1995	9,236	0	9,236	0	0	0	
1979-1995	122,207	0	122,207	0	0	0	

Production by Field

DILL SOUTH - 192076				ONC Dates: Named - 1941, Last Update in 1945			
Counties - SEMINOLE			Estimated Total Acres - 120				
Production	Oil	Condensate	Total Liquids	Assoc. Gas	Natural Gas	Total Gas	
1992	5,612	0	5,612	3,200	4,079	7,279	
1993	2,967	0	2,967	1,619	4,815	6,434	
1994	4,753	0	4,753	5,349	3,255	8,604	
1995	4,508	0	4,508	4,244	0	4,244	
1979-1995	67,414	0	67,414	26,744	19,812	46,556	
DILWORTH DISTRICT - 192479				ONC Dates: Named - 1954, Last Update in 1985			
Counties - KAY			Estimated Total Acres - 16,480				
Production	Oil	Condensate	Total Liquids	Assoc. Gas	Natural Gas	Total Gas	
1992	118,819	0	118,819	66,963	629,809	696,772	
1993	101,334	0	101,334	84,958	550,858	635,816	
1994	102,883	0	102,883	74,069	544,817	618,886	
1995	109,953	0	109,953	75,517	485,877	561,394	
1979-1995	2,682,435	309	2,682,744	1,192,063	12,428,184	13,620,247	
DIXIE - 193812				ONC Dates: Named - 1958, Last Update in 1959			
Counties - STEPHENS			Estimated Total Acres - 400				
Production	Oil	Condensate	Total Liquids	Assoc. Gas	Natural Gas	Total Gas	
1992	35,741	0	35,741	1,161	0	1,161	
1993	39,353	0	39,353	3,252	0	3,252	
1994	61,208	0	61,208	12,783	0	12,783	
1995	59,175	0	59,175	21,876	0	21,876	
1979-1995	612,424	0	612,424	39,072	0	39,072	
DIXIE NW - 193905				ONC Dates: Named - 1959, Last Update in 1959			
Counties - STEPHENS			Estimated Total Acres - 80				
Production	Oil	Condensate	Total Liquids	Assoc. Gas	Natural Gas	Total Gas	
1992	1,295	0	1,295	0	0	0	
1993	1,291	0	1,291	0	0	0	
1994	966	0	966	0	0	0	
1995	1,216	0	1,216	0	0	0	
1979-1995	19,394	0	19,394	0	0	0	
DOBY SPRINGS SE - 194627				ONC Dates: Named - 1969, Last Update in 1970			
Counties - HARPER			Estimated Total Acres - 40				
Production	Oil	Condensate	Total Liquids	Assoc. Gas	Natural Gas	Total Gas	
1992	0	1,628	1,628	0	435,148	435,148	
1993	0	2,212	2,212	0	391,164	391,164	
1994	0	2,140	2,140	0	327,145	327,145	
1995	0	1,973	1,973	0	263,213	263,213	
1979-1995	0	20,067	20,067	0	4,450,956	4,450,956	
DOE CREEK NW - 194937				ONC Dates: Named - 1951, Last Update in 1961			
Counties - KAY			Estimated Total Acres - 120				
Production	Oil	Condensate	Total Liquids	Assoc. Gas	Natural Gas	Total Gas	
1992	361	0	361	0	0	0	
1993	159	0	159	0	0	0	
1994	354	0	354	0	0	0	
1995	355	0	355	0	0	0	
1979-1995	7,888	0	7,888	0	0	0	
DOG CREEK - 195185				ONC Dates: Named - 1945, Last Update in 1945			
Counties - OSAGE			Estimated Total Acres - 120				
Production	Oil	Condensate	Total Liquids	Assoc. Gas	Natural Gas	Total Gas	
1992	15,810	0	15,810	0	0	0	
1993	13,353	0	13,353	0	0	0	
1994	9,405	0	9,405	0	0	0	
1995	8,761	0	8,761	0	0	0	
1979-1995	309,241	0	309,241	422,108	0	422,108	
DOG CREEK NE - 195216				ONC Dates: Named - 1961, Last Update in 1961			
Counties - OSAGE			Estimated Total Acres - 40				
Production	Oil	Condensate	Total Liquids	Assoc. Gas	Natural Gas	Total Gas	
1992	0	0	0	0	0	0	
1993	0	0	0	0	0	0	
1994	0	0	0	0	0	0	
1995	0	0	0	0	0	0	
1979-1995	0	0	0	0	0	0	

Production by Field

DOG CREEK NORTH - 195247				ONC Dates: Named - 1956, Last Update in 1959			
Counties - OSAGE						Estimated Total Acres -	40
Production	Oil	Condensate	Total Liquids	Assoc. Gas	Natural Gas	Total Gas	
1992	0	0	0	0	0	0	0
1993	0	0	0	0	0	0	0
1994	0	0	0	0	0	0	0
1995	0	0	0	0	0	0	0
1979-1995	0	0	0	0	0	0	0
DOG CREEK SE - 195251				ONC Dates: Named - 1978, Last Update in 1987			
Counties - OSAGE						Estimated Total Acres -	680
Production	Oil	Condensate	Total Liquids	Assoc. Gas	Natural Gas	Total Gas	
1992	0	0	0	0	0	0	0
1993	0	0	0	0	0	0	0
1994	0	0	0	0	0	0	0
1995	0	0	0	0	0	0	0
1979-1995	0	0	0	0	0	0	0
DOG CREEK SOUTH - 195255				ONC Dates: Named - 1976, Last Update in 1976			
Counties - OSAGE						Estimated Total Acres -	40
Production	Oil	Condensate	Total Liquids	Assoc. Gas	Natural Gas	Total Gas	
1992	32,609	0	32,609	0	0	0	0
1993	31,762	0	31,762	0	0	0	0
1994	26,324	0	26,324	0	0	0	0
1995	27,169	0	27,169	0	0	0	0
1979-1995	953,430	0	953,430	1,557,094	0	1,557,094	
DOG CREEK SW - 195265				ONC Dates: Named - 1978, Last Update in 1979			
Counties - OSAGE						Estimated Total Acres -	640
Production	Oil	Condensate	Total Liquids	Assoc. Gas	Natural Gas	Total Gas	
1992	1,747	0	1,747	0	7,879	7,879	
1993	1,710	0	1,710	0	7,403	7,403	
1994	1,258	0	1,258	0	7,998	7,998	
1995	1,481	0	1,481	0	6,290	6,290	
1979-1995	49,426	0	49,426	0	785,407	785,407	
DOG CREEK WEST - 195278				ONC Dates: Named - 1956, Last Update in 1956			
Counties - OSAGE						Estimated Total Acres -	40
Production	Oil	Condensate	Total Liquids	Assoc. Gas	Natural Gas	Total Gas	
1992	0	0	0	0	0	0	
1993	247	0	247	0	0	0	
1994	0	0	0	0	0	0	
1995	1,036	0	1,036	4,240	0	4,240	
1979-1995	7,761	0	7,761	4,240	0	4,240	
DOGA EAST - 195340				ONC Dates: Named - 1951, Last Update in 1951			
Counties - OSAGE						Estimated Total Acres -	40
Production	Oil	Condensate	Total Liquids	Assoc. Gas	Natural Gas	Total Gas	
1992	4,391	0	4,391	0	0	0	
1993	3,177	0	3,177	0	0	0	
1994	1,833	0	1,833	0	0	0	
1995	1,363	0	1,363	0	0	0	
1979-1995	43,503	0	43,503	0	0	0	
DOGA NORTH - 195402				ONC Dates: Named - 1951, Last Update in 1954			
Counties - OSAGE						Estimated Total Acres -	80
Production	Oil	Condensate	Total Liquids	Assoc. Gas	Natural Gas	Total Gas	
1992	1,594	0	1,594	0	0	0	
1993	1,294	0	1,294	0	0	0	
1994	1,455	0	1,455	0	0	0	
1995	1,275	0	1,275	0	0	0	
1979-1995	34,381	0	34,381	0	0	0	
DOGA NW - 195433				ONC Dates: Named - 1961, Last Update in 1962			
Counties - OSAGE						Estimated Total Acres -	120
Production	Oil	Condensate	Total Liquids	Assoc. Gas	Natural Gas	Total Gas	
1992	792	0	792	0	0	0	
1993	760	0	760	0	0	0	
1994	89	0	89	0	0	0	
1995	586	0	586	0	0	0	
1979-1995	18,427	0	18,427	0	0	0	

Production by Field

DOGA SE - 195458				ONC Dates: Named - 1974, Last Update in 1975			
Counties - PAWNEE			Estimated Total Acres - 40				
Production	Oil	Condensate	Total Liquids	Assoc. Gas	Natural Gas	Total Gas	
1992	0	0	0	0	0	0	
1993	0	0	0	0	0	0	
1994	0	0	0	0	0	0	
1995	0	0	0	0	0	0	
1979-1995	0	0	0	0	0	0	
DOGA SOUTH - 195464				ONC Dates: Named - 1964, Last Update in 1967			
Counties - PAWNEE			Estimated Total Acres - 280				
Production	Oil	Condensate	Total Liquids	Assoc. Gas	Natural Gas	Total Gas	
1992	1,392	0	1,392	0	0	0	
1993	1,095	0	1,095	0	0	0	
1994	4,268	0	4,268	0	0	0	
1995	8,588	0	8,588	0	0	0	
1979-1995	80,610	0	80,610	0	0	0	
DOGA SW - 195495				ONC Dates: Named - 1952, Last Update in 1952			
Counties - OSAGE			Estimated Total Acres - 40				
Production	Oil	Condensate	Total Liquids	Assoc. Gas	Natural Gas	Total Gas	
1992	4,882	0	4,882	0	0	0	
1993	4,871	0	4,871	0	0	0	
1994	5,435	0	5,435	0	0	0	
1995	5,562	0	5,562	0	0	0	
1979-1995	185,797	0	185,797	0	0	0	
DOLBERG DISTRICT - 000567				ONC Dates: Named - 1949, Last Update in 1988			
Counties - MURRAY, PONTOTOC			Estimated Total Acres - 1,360				
Production	Oil	Condensate	Total Liquids	Assoc. Gas	Natural Gas	Total Gas	
1992	1,032	0	1,032	0	0	0	
1993	836	0	836	0	0	0	
1994	865	0	865	0	0	0	
1995	636	0	636	0	0	0	
1979-1995	27,954	0	27,954	0	0	0	
DOMBEY - 196239				ONC Dates: Named - 1961, Last Update in 1993			
Counties - BEAVER			Estimated Total Acres - 24,160				
Production	Oil	Condensate	Total Liquids	Assoc. Gas	Natural Gas	Total Gas	
1992	15,841	6,802	22,643	127,712	1,981,786	2,109,498	
1993	54,489	6,050	60,539	113,561	1,520,838	1,634,399	
1994	444,800	5,156	449,956	84,971	1,279,254	1,364,225	
1995	370,756	4,214	374,970	73,653	1,068,052	1,141,705	
1979-1995	2,600,946	171,430	2,772,376	5,585,282	24,195,831	29,781,113	
DOMBEY NW - 196332				ONC Dates: Named - 1965, Last Update in 1992			
Counties - TEXAS			Estimated Total Acres - 2,560				
Production	Oil	Condensate	Total Liquids	Assoc. Gas	Natural Gas	Total Gas	
1992	0	0	0	0	168,451	168,451	
1993	0	389	389	0	257,871	257,871	
1994	0	197	197	0	200,023	200,023	
1995	0	384	384	0	160,940	160,940	
1979-1995	0	3,582	3,582	0	3,105,812	3,105,812	
DOMBEY WEST - 196404				ONC Dates: Named - 1973, Last Update in 1992			
Counties - TEXAS			Estimated Total Acres - 30,720				
Production	Oil	Condensate	Total Liquids	Assoc. Gas	Natural Gas	Total Gas	
1992	0	3,434	3,434	0	1,772,071	1,772,071	
1993	118	2,590	2,708	0	1,611,201	1,611,201	
1994	0	1,499	1,499	0	1,384,496	1,384,496	
1995	0	3,651	3,651	0	1,408,009	1,408,009	
1979-1995	5,405	125,348	130,753	52,038	43,880,780	43,932,818	
DOMES SW - 196549				ONC Dates: Named - 1956, Last Update in 1956			
Counties - OSAGE			Estimated Total Acres - 80				
Production	Oil	Condensate	Total Liquids	Assoc. Gas	Natural Gas	Total Gas	
1992	8,445	0	8,445	0	51,825	51,825	
1993	6,652	0	6,652	0	38,522	38,522	
1994	6,387	0	6,387	0	39,611	39,611	
1995	4,868	0	4,868	0	30,748	30,748	
1979-1995	79,310	0	79,310	0	583,591	583,591	

Production by Field

DOMES-POND CREEK - 196518				ONC Dates: Named - 1961, Last Update in 1968			
Counties - OSAGE				Estimated Total Acres -			42,080
Production	Oil	Condensate	Total Liquids	Assoc. Gas	Natural Gas	Total Gas	
1992	510,240	0	510,240	371,775	258,076	629,851	
1993	468,354	0	468,354	306,799	294,661	601,460	
1994	423,106	0	423,106	297,058	324,551	621,609	
1995	409,063	0	409,063	198,972	306,346	505,318	
1979-1995	10,137,047	0	10,137,047	5,860,530	6,207,837	12,068,367	
DONNELLY NORTH - 197231				ONC Dates: Named - 1954, Last Update in 1958			
Counties - CREEK				Estimated Total Acres -			120
Production	Oil	Condensate	Total Liquids	Assoc. Gas	Natural Gas	Total Gas	
1992	0	0	0	0	0	0	
1993	0	0	0	0	0	0	
1994	0	0	0	0	0	0	
1995	0	0	0	0	0	0	
1979-1995	0	0	0	0	0	0	
DONNELLY WEST - 197262				ONC Dates: Named - 1947, Last Update in 1947			
Counties - CREEK				Estimated Total Acres -			280
Production	Oil	Condensate	Total Liquids	Assoc. Gas	Natural Gas	Total Gas	
1992	0	0	0	0	0	0	
1993	0	0	0	0	0	0	
1994	0	0	0	0	0	0	
1995	0	0	0	0	0	0	
1979-1995	0	0	0	0	0	0	
DOUGLAS NORTH - 200021				ONC Dates: Named - 1964, Last Update in 1995			
Counties - GARFIELD				Estimated Total Acres -			1,760
Production	Oil	Condensate	Total Liquids	Assoc. Gas	Natural Gas	Total Gas	
1992	3,602	353	3,955	121,394	40,214	161,608	
1993	3,915	404	4,319	115,744	40,608	156,352	
1994	3,156	579	3,735	105,992	38,585	144,577	
1995	2,647	790	3,437	100,876	28,122	128,998	
1979-1995	343,697	7,228	350,925	4,721,956	1,916,417	6,638,373	
DOUGLAS SE - 200052				ONC Dates: Named - 1967, Last Update in 1979			
Counties - GARFIELD				Estimated Total Acres -			160
Production	Oil	Condensate	Total Liquids	Assoc. Gas	Natural Gas	Total Gas	
1992	9,160	0	9,160	0	0	0	
1993	7,859	0	7,859	0	0	0	
1994	7,422	0	7,422	0	0	0	
1995	7,332	0	7,332	0	0	0	
1979-1995	175,031	0	175,031	47,981	0	47,981	
DOUGLAS SOUTH - 200114				ONC Dates: Named - 1965, Last Update in 1979			
Counties - GARFIELD				Estimated Total Acres -			160
Production	Oil	Condensate	Total Liquids	Assoc. Gas	Natural Gas	Total Gas	
1992	699	0	699	7,687	0	7,687	
1993	1,073	0	1,073	4,738	0	4,738	
1994	537	0	537	5,520	0	5,520	
1995	534	0	534	5,628	0	5,628	
1979-1995	22,223	0	22,223	133,498	0	133,498	
DOUGLAS WEST - 200176				ONC Dates: Named - 1960, Last Update in 1994			
Counties - GARFIELD				Estimated Total Acres -			1,280
Production	Oil	Condensate	Total Liquids	Assoc. Gas	Natural Gas	Total Gas	
1992	1,676	679	2,355	7,101	11,439	18,540	
1993	628	901	1,529	12,985	9,561	22,546	
1994	501	673	1,174	11,540	8,529	20,069	
1995	165	673	838	12,348	8,418	20,766	
1979-1995	142,900	6,204	149,104	371,832	382,377	754,209	
DOUGOUT CREEK - 200331				ONC Dates: Named - 1969, Last Update in 1969			
Counties - BEAVER				Estimated Total Acres -			40
Production	Oil	Condensate	Total Liquids	Assoc. Gas	Natural Gas	Total Gas	
1992	0	0	0	0	0	0	
1993	0	0	0	0	0	0	
1994	0	0	0	0	0	0	
1995	0	0	0	0	0	0	
1979-1995	0	0	0	0	0	0	

Production by Field

DOWER EAST - 201106				ONC Dates: Named - 1969, Last Update in 1969		
Counties -	BEAVER			Estimated Total Acres -		40
Production	Oil	Condensate	Total Liquids	Assoc. Gas	Natural Gas	Total Gas
1992	0	0	0	0	0	0
1993	0	0	0	0	0	0
1994	0	0	0	0	0	0
1995	0	0	0	0	0	0
1979-1995	0	0	0	0	0	0
DOWER NORTH - 014223				ONC Dates: Named - 1992, Last Update in 1992		
Counties -	BEAVER			Estimated Total Acres -		1,200
Production	Oil	Condensate	Total Liquids	Assoc. Gas	Natural Gas	Total Gas
1992	0	0	0	0	0	0
1993	0	0	0	0	0	0
1994	0	0	0	0	0	0
1995	0	0	0	0	0	0
1979-1995	57,543	0	57,543	6,369	0	6,369
DOWER SE - 201199				ONC Dates: Named - 1961, Last Update in 1993		
Counties -	BEAVER			Estimated Total Acres -		80
Production	Oil	Condensate	Total Liquids	Assoc. Gas	Natural Gas	Total Gas
1992	0	0	0	0	0	0
1993	0	0	0	0	0	0
1994	0	0	0	0	0	0
1995	0	0	0	0	0	0
1979-1995	7,442	0	7,442	0	0	0
DOYLE EAST - 201416				ONC Dates: Named - 1962, Last Update in 1969		
Counties -	STEPHENS			Estimated Total Acres -		960
Production	Oil	Condensate	Total Liquids	Assoc. Gas	Natural Gas	Total Gas
1992	169	0	169	0	48,865	48,865
1993	0	0	0	0	51,023	51,023
1994	0	0	0	0	47,481	47,481
1995	0	0	0	0	46,881	46,881
1979-1995	6,152	170	6,322	0	953,858	953,858
DRIFTWOOD SW - 202734				ONC Dates: Named - 1959, Last Update in 1994		
Counties -	ALFALFA			Estimated Total Acres -		2,480
Production	Oil	Condensate	Total Liquids	Assoc. Gas	Natural Gas	Total Gas
1992	56,970	2,581	59,551	68,670	343,772	412,442
1993	54,650	4,851	59,501	113,589	354,256	467,845
1994	101,113	2,686	103,799	221,628	256,543	478,171
1995	120,757	2,535	123,292	216,234	351,382	567,616
1979-1995	470,913	14,942	485,855	765,842	2,404,702	3,170,544
DRUM CREEK - 203137				ONC Dates: Named - 1946, Last Update in 1972		
Counties -	OSAGE			Estimated Total Acres -		1,120
Production	Oil	Condensate	Total Liquids	Assoc. Gas	Natural Gas	Total Gas
1992	12,307	0	12,307	0	0	0
1993	7,356	0	7,356	0	0	0
1994	9,664	0	9,664	0	0	0
1995	8,691	0	8,691	0	0	0
1979-1995	324,106	0	324,106	0	0	0
DRUM CREEK NORTH - 203168				ONC Dates: Named - 1951, Last Update in 1957		
Counties -	OSAGE			Estimated Total Acres -		400
Production	Oil	Condensate	Total Liquids	Assoc. Gas	Natural Gas	Total Gas
1992	29,698	0	29,698	0	0	0
1993	33,902	0	33,902	0	0	0
1994	41,027	0	41,027	0	0	0
1995	44,638	0	44,638	0	0	0
1979-1995	532,211	0	532,211	0	0	0
DRUM CREEK NW - 203199				ONC Dates: Named - 1959, Last Update in 1959		
Counties -	OSAGE			Estimated Total Acres -		40
Production	Oil	Condensate	Total Liquids	Assoc. Gas	Natural Gas	Total Gas
1992	3,077	0	3,077	0	0	0
1993	2,639	0	2,639	0	0	0
1994	2,751	0	2,751	0	0	0
1995	2,408	0	2,408	0	0	0
1979-1995	48,079	0	48,079	0	0	0

Production by Field

DRUMMOND RANCH - 203385				ONC Dates: Named - 1945, Last Update in 1946			
Counties - OSAGE	Estimated Total Acres -						40
Production	Oil	Condensate	Total Liquids	Assoc. Gas	Natural Gas	Total Gas	
1992	0	0	0	0	0	0	
1993	0	0	0	0	0	0	
1994	0	0	0	0	0	0	
1995	0	0	0	0	0	0	
1979-1995	0	0	0	0	0	0	
DRUMMOND RANCH NORTH - 203416				ONC Dates: Named - 1958, Last Update in 1958			
Counties - OSAGE	Estimated Total Acres -						40
Production	Oil	Condensate	Total Liquids	Assoc. Gas	Natural Gas	Total Gas	
1992	947	0	947	0	0	0	
1993	283	0	283	0	0	0	
1994	336	0	336	0	0	0	
1995	0	0	0	0	0	0	
1979-1995	23,381	0	23,381	30,102	0	30,102	
DRUMRIGHT WEST - 203540				ONC Dates: Named - 1965, Last Update in 1984			
Counties - PAYNE	Estimated Total Acres -						160
Production	Oil	Condensate	Total Liquids	Assoc. Gas	Natural Gas	Total Gas	
1992	0	0	0	0	0	0	
1993	0	0	0	0	0	0	
1994	0	0	0	0	0	0	
1995	0	0	0	0	0	0	
1979-1995	8,733	0	8,733	0	0	0	
DUFF EAST - 204765				ONC Dates: Named - 1954, Last Update in 1995			
Counties - GARFIELD	Estimated Total Acres -						80
Production	Oil	Condensate	Total Liquids	Assoc. Gas	Natural Gas	Total Gas	
1992	1,066	0	1,066	0	0	0	
1993	714	0	714	0	0	0	
1994	506	0	506	0	0	0	
1995	0	0	0	0	0	0	
1979-1995	22,117	0	22,117	0	0	0	
DUKE NE - 006346				ONC Dates: Named - 1984, Last Update in 1984			
Counties - JACKSON	Estimated Total Acres -						80
Production	Oil	Condensate	Total Liquids	Assoc. Gas	Natural Gas	Total Gas	
1992	2,301	0	2,301	0	0	0	
1993	2,426	0	2,426	0	0	0	
1994	976	0	976	0	0	0	
1995	2,495	0	2,495	0	0	0	
1979-1995	208,699	0	208,699	0	0	0	
DUKE SW - 205230				ONC Dates: Named - 1958, Last Update in 1979			
Counties - JACKSON	Estimated Total Acres -						80
Production	Oil	Condensate	Total Liquids	Assoc. Gas	Natural Gas	Total Gas	
1992	0	0	0	0	0	0	
1993	0	0	0	0	0	0	
1994	0	0	0	0	0	0	
1995	0	0	0	0	0	0	
1979-1995	0	0	0	0	0	0	
DUNCAN NE - 205850				ONC Dates: Named - 1947, Last Update in 1947			
Counties - STEPHENS	Estimated Total Acres -						40
Production	Oil	Condensate	Total Liquids	Assoc. Gas	Natural Gas	Total Gas	
1992	0	0	0	0	0	0	
1993	0	6,193	6,193	0	784,412	784,412	
1994	0	3,361	3,361	0	1,590,873	1,590,873	
1995	0	2,910	2,910	0	1,070,465	1,070,465	
1979-1995	0	12,464	12,464	0	3,445,750	3,445,750	
DUNCAN SW - 206005				ONC Dates: Named - 1958, Last Update in 1959			
Counties - STEPHENS	Estimated Total Acres -						40
Production	Oil	Condensate	Total Liquids	Assoc. Gas	Natural Gas	Total Gas	
1992	0	0	0	0	0	0	
1993	0	0	0	0	0	0	
1994	0	0	0	0	0	0	
1995	0	0	0	0	0	0	
1979-1995	0	0	0	0	0	0	

Production by Field

DUNCAN WEST - 206036				ONC Dates: Named - 1919, Last Update in 1961			
Counties -	STEPHENS			Estimated Total Acres -			5,800
Production	Oil	Condensate	Total Liquids	Assoc. Gas	Natural Gas	Total Gas	
1992	73,057	0	73,057	12,428	82,099	94,527	
1993	67,472	0	67,472	850	0	850	
1994	63,549	0	63,549	17,444	0	17,444	
1995	60,372	0	60,372	0	430	430	
1979-1995	1,591,036	1,144	1,592,180	93,819	288,154	381,973	
DUNDEE NW - 206191				ONC Dates: Named - 1963, Last Update in 1963			
Counties -	JEFFERSON			Estimated Total Acres -			40
Production	Oil	Condensate	Total Liquids	Assoc. Gas	Natural Gas	Total Gas	
1992	0	0	0	0	0	0	
1993	0	0	0	0	0	0	
1994	0	0	0	0	0	0	
1995	0	0	0	0	0	0	
1979-1995	0	0	0	0	0	0	
DUNLAP WEST - 206749				ONC Dates: Named - 1967, Last Update in 1995			
Counties -	KINGFISHER			Estimated Total Acres -			1,920
Production	Oil	Condensate	Total Liquids	Assoc. Gas	Natural Gas	Total Gas	
1992	15,014	0	15,014	177,953	0	177,953	
1993	14,184	0	14,184	158,148	0	158,148	
1994	12,738	0	12,738	148,647	9,499	158,146	
1995	10,464	0	10,464	130,848	23,786	154,634	
1979-1995	330,846	0	330,846	2,415,921	137,912	2,553,833	
DUQUESNE - 207214				ONC Dates: Named - 1923, Last Update in 1945			
Counties -	PAWNEE			Estimated Total Acres -			80
Production	Oil	Condensate	Total Liquids	Assoc. Gas	Natural Gas	Total Gas	
1992	855	0	855	0	0	0	
1993	454	0	454	0	0	0	
1994	633	0	633	0	0	0	
1995	648	0	648	0	0	0	
1979-1995	15,235	0	15,235	0	0	0	
DURANT EAST - 207338				ONC Dates: Named - 1958, Last Update in 1986			
Counties -	BRYAN			Estimated Total Acres -			2,560
Production	Oil	Condensate	Total Liquids	Assoc. Gas	Natural Gas	Total Gas	
1992	174	0	174	0	283,633	283,633	
1993	343	646	989	0	404,494	404,494	
1994	2,708	1,407	4,115	0	416,464	416,464	
1995	2,174	473	2,647	0	357,011	357,011	
1979-1995	85,712	5,993	91,705	153	7,251,736	7,251,889	
DURANT NORTH - 207369				ONC Dates: Named - 1965, Last Update in 1986			
Counties -	BRYAN			Estimated Total Acres -			800
Production	Oil	Condensate	Total Liquids	Assoc. Gas	Natural Gas	Total Gas	
1992	708	0	708	0	0	0	
1993	351	0	351	0	0	0	
1994	0	0	0	0	0	0	
1995	362	0	362	0	0	0	
1979-1995	36,902	0	36,902	0	0	0	
DURANT NW - 207400				ONC Dates: Named - 1968, Last Update in 1986			
Counties -	BRYAN			Estimated Total Acres -			160
Production	Oil	Condensate	Total Liquids	Assoc. Gas	Natural Gas	Total Gas	
1992	0	0	0	0	0	0	
1993	0	0	0	0	0	0	
1994	0	0	0	0	0	0	
1995	0	0	0	0	0	0	
1979-1995	13,055	0	13,055	0	0	0	
DURANT WEST - 207462				ONC Dates: Named - 1956, Last Update in 1956			
Counties -	BRYAN			Estimated Total Acres -			160
Production	Oil	Condensate	Total Liquids	Assoc. Gas	Natural Gas	Total Gas	
1992	0	0	0	0	0	0	
1993	0	0	0	0	0	0	
1994	0	0	0	0	0	0	
1995	0	0	0	0	0	0	
1979-1995	0	0	0	0	0	0	

Production by Field

DURHAM SE - 012516				ONC Dates: Named - 1988, Last Update in 1988			
Counties -	ROGER MILLS			Estimated Total Acres -			80
Production	Oil	Condensate	Total Liquids	Assoc. Gas	Natural Gas	Total Gas	
1992	369	0	369	0	0	0	
1993	381	0	381	0	0	0	
1994	294	0	294	0	0	0	
1995	0	0	0	0	0	0	
1979-1995	4,455	0	4,455	0	0	0	
DUSTIN - 208144				ONC Dates: Named - 1918, Last Update in 1991			
Counties -	HUGHES, OKFUSKEE			Estimated Total Acres -			4,960
Production	Oil	Condensate	Total Liquids	Assoc. Gas	Natural Gas	Total Gas	
1992	0	0	0	0	180,219	180,219	
1993	0	0	0	0	176,328	176,328	
1994	0	0	0	0	171,823	171,823	
1995	0	0	0	0	148,220	148,220	
1979-1995	2,350	0	2,350	0	5,231,505	5,231,505	
DUSTIN NE - 208175				ONC Dates: Named - 1924, Last Update in 1957			
Counties -	OKFUSKEE			Estimated Total Acres -			440
Production	Oil	Condensate	Total Liquids	Assoc. Gas	Natural Gas	Total Gas	
1992	0	0	0	0	0	0	
1993	0	0	0	0	0	0	
1994	0	0	0	0	0	0	
1995	0	0	0	0	0	0	
1979-1995	0	0	0	0	28,531	28,531	
DUSTIN NORTH - 208206				ONC Dates: Named - 1965, Last Update in 1965			
Counties -	HUGHES			Estimated Total Acres -			160
Production	Oil	Condensate	Total Liquids	Assoc. Gas	Natural Gas	Total Gas	
1992	0	0	0	0	0	0	
1993	0	0	0	0	0	0	
1994	0	0	0	0	0	0	
1995	0	0	0	0	0	0	
1979-1995	0	0	0	0	0	0	
DUSTIN SE - 208237				ONC Dates: Named - 1949, Last Update in 1978			
Counties -	HUGHES			Estimated Total Acres -			1,280
Production	Oil	Condensate	Total Liquids	Assoc. Gas	Natural Gas	Total Gas	
1992	0	0	0	0	0	0	
1993	0	0	0	0	20,790	20,790	
1994	0	0	0	0	37,296	37,296	
1995	0	0	0	0	18,775	18,775	
1979-1995	0	0	0	0	136,056	136,056	
DUSTIN WEST - 208299				ONC Dates: Named - 1960, Last Update in 1963			
Counties -	HUGHES			Estimated Total Acres -			280
Production	Oil	Condensate	Total Liquids	Assoc. Gas	Natural Gas	Total Gas	
1992	2,688	0	2,688	0	56,898	56,898	
1993	2,534	0	2,534	0	40,666	40,666	
1994	2,267	0	2,267	612	33,867	34,479	
1995	1,910	0	1,910	1,818	18,106	19,924	
1979-1995	96,577	0	96,577	2,430	459,773	462,203	
E-B RANCH NORTH - 210029				ONC Dates: Named - 1952, Last Update in 1955			
Counties -	STEPHENS			Estimated Total Acres -			80
Production	Oil	Condensate	Total Liquids	Assoc. Gas	Natural Gas	Total Gas	
1992	0	0	0	0	0	0	
1993	0	0	0	0	0	0	
1994	0	0	0	0	0	0	
1995	0	0	0	0	0	0	
1979-1995	5,629	0	5,629	0	91,808	91,808	
E-B RANCH SE - 007580				ONC Dates: Named - 1984, Last Update in 1984			
Counties -	JEFFERSON			Estimated Total Acres -			80
Production	Oil	Condensate	Total Liquids	Assoc. Gas	Natural Gas	Total Gas	
1992	0	0	0	0	0	0	
1993	0	0	0	0	0	0	
1994	0	0	0	0	0	0	
1995	0	0	0	0	0	0	
1979-1995	65,033	0	65,033	0	0	0	

Production by Field

EAGLE CITY - 210401				ONC Dates: Named - 1965, Last Update in 1994			
Counties -	BLAINE			Estimated Total Acres -			3,200
Production	Oil	Condensate	Total Liquids	Assoc. Gas	Natural Gas	Total Gas	
1992	0	4,246	4,246	0	320,510	320,510	
1993	0	2,988	2,988	0	255,260	255,260	
1994	0	2,017	2,017	0	291,611	291,611	
1995	0	2,920	2,920	0	395,779	395,779	
1979-1995	57,792	22,021	79,813	212,577	5,210,871	5,423,448	
EAGLE CITY SOUTH - 210432				ONC Dates: Named - 1968, Last Update in 1990			
Counties -	BLAINE			Estimated Total Acres -			10,880
Production	Oil	Condensate	Total Liquids	Assoc. Gas	Natural Gas	Total Gas	
1992	1,026	20,628	21,654	333	2,714,710	2,715,043	
1993	713	14,153	14,866	0	2,558,070	2,558,070	
1994	847	11,462	12,309	0	1,692,596	1,692,596	
1995	887	9,002	9,889	0	1,479,571	1,479,571	
1979-1995	107,531	263,545	371,076	252,303	26,300,151	26,552,454	
EAGLE CITY WEST - 210435				ONC Dates: Named - 1974, Last Update in 1994			
Counties -	DEWEY, BLAINE			Estimated Total Acres -			2,560
Production	Oil	Condensate	Total Liquids	Assoc. Gas	Natural Gas	Total Gas	
1992	0	0	0	0	5,705	5,705	
1993	0	136	136	0	3,021	3,021	
1994	0	0	0	0	9,655	9,655	
1995	0	0	0	0	4,616	4,616	
1979-1995	4,364	6,127	10,491	0	633,119	633,119	
EAKLY SOUTH - 000576				ONC Dates: Named - 1981, Last Update in 1986			
Counties -	CADDO			Estimated Total Acres -			1,280
Production	Oil	Condensate	Total Liquids	Assoc. Gas	Natural Gas	Total Gas	
1992	0	0	0	0	14,380	14,380	
1993	0	0	0	0	6,559	6,559	
1994	0	0	0	0	0	0	
1995	0	0	0	0	13,507	13,507	
1979-1995	0	218	218	0	300,219	300,219	
EAKLY-WEATHERFORD TREND - 010255				ONC Dates: Named - (NA), Last Update in 1990			
Counties -	CADDO, CUSTER, WASHITA			Estimated Total Acres -			114,400
Production	Oil	Condensate	Total Liquids	Assoc. Gas	Natural Gas	Total Gas	
1992	164,151	207,134	371,285	417,844	41,393,588	41,811,432	
1993	134,337	170,600	304,937	373,101	36,425,260	36,798,361	
1994	128,777	144,508	273,285	358,606	30,332,788	30,691,394	
1995	111,601	116,450	228,051	338,484	26,317,922	26,656,406	
1979-1995	3,020,353	5,115,094	8,135,447	5,738,358	846,775,997	852,514,355	
EARLSBORO - 211176				ONC Dates: Named - 1926, Last Update in 1995			
Counties -	POTTAWATOMIE, SEMINOLE			Estimated Total Acres -			8,600
Production	Oil	Condensate	Total Liquids	Assoc. Gas	Natural Gas	Total Gas	
1992	255,617	0	255,617	0	0	0	
1993	206,107	0	206,107	0	0	0	
1994	142,702	0	142,702	0	0	0	
1995	134,176	0	134,176	0	0	0	
1979-1995	4,994,022	0	4,994,022	233,763	204,184	437,947	
EARLSBORO NORTH - 211238				ONC Dates: Named - 1936, Last Update in 1995			
Counties -	POTTAWATOMIE, SEMINOLE			Estimated Total Acres -			1,680
Production	Oil	Condensate	Total Liquids	Assoc. Gas	Natural Gas	Total Gas	
1992	42,267	0	42,267	0	0	0	
1993	37,822	0	37,822	0	0	0	
1994	30,169	0	30,169	0	0	0	
1995	30,860	0	30,860	0	0	0	
1979-1995	1,164,219	0	1,164,219	218,200	3,195	221,395	
EARLSBORO NW - 211269				ONC Dates: Named - 1942, Last Update in 1991			
Counties -	POTTAWATOMIE			Estimated Total Acres -			1,000
Production	Oil	Condensate	Total Liquids	Assoc. Gas	Natural Gas	Total Gas	
1992	0	0	0	0	0	0	
1993	0	0	0	0	0	0	
1994	0	0	0	0	0	0	
1995	0	0	0	0	0	0	
1979-1995	17,154	0	17,154	3,222	0	3,222	

Production by Field

EASON - 211517				ONC Dates: Named - 1980, Last Update in 1980			
Counties -	POTTAWATOMIE			Estimated Total Acres -			80
Production	Oil	Condensate	Total Liquids	Assoc. Gas	Natural Gas	Total Gas	
1992	0	0	0	0	0	0	
1993	0	0	0	0	0	0	
1994	0	0	0	0	0	0	
1995	0	0	0	0	0	0	
1979-1995	28,655	0	28,655	0	0	0	
EASON NORTH - 000578				ONC Dates: Named - 1982, Last Update in 1982			
Counties -	POTTAWATOMIE			Estimated Total Acres -			40
Production	Oil	Condensate	Total Liquids	Assoc. Gas	Natural Gas	Total Gas	
1992	0	0	0	0	0	0	
1993	0	0	0	0	0	0	
1994	0	0	0	0	0	0	
1995	0	0	0	0	0	0	
1979-1995	0	0	0	0	0	0	
EASON NW - 211548				ONC Dates: Named - 1963, Last Update in 1963			
Counties -	POTTAWATOMIE			Estimated Total Acres -			40
Production	Oil	Condensate	Total Liquids	Assoc. Gas	Natural Gas	Total Gas	
1992	0	0	0	0	0	0	
1993	0	0	0	0	0	0	
1994	0	0	0	0	0	0	
1995	0	0	0	0	0	0	
1979-1995	0	0	0	0	0	0	
EASTMAN NE - 212236				ONC Dates: Named - 1980, Last Update in 1981			
Counties -	LOVE			Estimated Total Acres -			160
Production	Oil	Condensate	Total Liquids	Assoc. Gas	Natural Gas	Total Gas	
1992	2,662	0	2,662	0	0	0	
1993	2,301	0	2,301	0	0	0	
1994	2,726	0	2,726	0	0	0	
1995	2,159	0	2,159	0	0	0	
1979-1995	130,095	0	130,095	1,260	0	1,260	
EASTMAN NORTH - 212240				ONC Dates: Named - 1981, Last Update in 1981			
Counties -	LOVE			Estimated Total Acres -			160
Production	Oil	Condensate	Total Liquids	Assoc. Gas	Natural Gas	Total Gas	
1992	1,077	0	1,077	0	0	0	
1993	1,496	0	1,496	0	0	0	
1994	1,076	0	1,076	0	0	0	
1995	182	0	182	0	0	0	
1979-1995	30,664	0	30,664	0	0	0	
ECHO EAST - 212757				ONC Dates: Named - 1952, Last Update in 1995			
Counties -	NOBLE			Estimated Total Acres -			2,760
Production	Oil	Condensate	Total Liquids	Assoc. Gas	Natural Gas	Total Gas	
1992	45,813	299	46,112	175,483	22,748	198,231	
1993	49,902	3,487	53,389	143,242	144,555	287,797	
1994	57,767	0	57,767	145,491	74,502	219,993	
1995	52,641	176	52,817	109,060	31,681	140,741	
1979-1995	662,177	11,207	673,384	3,874,514	616,893	4,491,407	
EDDY NORTH - 213533				ONC Dates: Named - 1977, Last Update in 1977			
Counties -	GRANT			Estimated Total Acres -			40
Production	Oil	Condensate	Total Liquids	Assoc. Gas	Natural Gas	Total Gas	
1992	0	0	0	0	0	0	
1993	0	0	0	0	0	0	
1994	0	0	0	0	0	0	
1995	0	0	0	0	0	0	
1979-1995	0	0	0	0	0	0	
EDDY NW - 213346				ONC Dates: Named - 1961, Last Update in 1979			
Counties -	GRANT			Estimated Total Acres -			360
Production	Oil	Condensate	Total Liquids	Assoc. Gas	Natural Gas	Total Gas	
1992	4,571	0	4,571	0	0	0	
1993	4,252	0	4,252	0	0	0	
1994	4,735	0	4,735	0	0	0	
1995	5,055	0	5,055	0	0	0	
1979-1995	48,220	0	48,220	0	0	0	

Production by Field

EDGEWOOD - 213811				ONC Dates: Named - (NA), Last Update in 1947			
Counties - OSAGE			Estimated Total Acres - 480				
Production	Oil	Condensate	Total Liquids	Assoc. Gas	Natural Gas	Total Gas	
1992	8,991	0	8,991	1,420	34,358	35,778	
1993	5,956	0	5,956	21	21,123	21,144	
1994	4,670	0	4,670	263	21,134	21,397	
1995	0	0	0	190	3,010	3,200	
1979-1995	71,041	0	71,041	11,121	380,376	391,497	
EDGEWOOD SOUTH - 213873				ONC Dates: Named - (NA), Last Update in 1964			
Counties - OSAGE			Estimated Total Acres - 320				
Production	Oil	Condensate	Total Liquids	Assoc. Gas	Natural Gas	Total Gas	
1992	4,685	0	4,685	0	0	0	
1993	5,074	0	5,074	0	0	0	
1994	4,503	0	4,503	0	0	0	
1995	2,939	0	2,939	0	0	0	
1979-1995	121,795	0	121,795	0	112	112	
EDGEWOOD-GARFIELD SW - 000582				ONC Dates: Named - 1981, Last Update in 1981			
Counties - GARFIELD			Estimated Total Acres - 40				
Production	Oil	Condensate	Total Liquids	Assoc. Gas	Natural Gas	Total Gas	
1992	0	0	0	0	0	0	
1993	0	0	0	0	0	0	
1994	0	0	0	0	0	0	
1995	0	0	0	0	0	0	
1979-1995	284	0	284	0	0	0	
EDITH NORTH - 214152				ONC Dates: Named - 1966, Last Update in 1986			
Counties - WOODS			Estimated Total Acres - 8,480				
Production	Oil	Condensate	Total Liquids	Assoc. Gas	Natural Gas	Total Gas	
1992	2,779	2,957	5,736	2,458	314,913	317,371	
1993	1,921	2,172	4,093	1,237	392,444	393,681	
1994	2,757	1,971	4,728	155	440,796	440,951	
1995	4,149	2,053	6,202	6,953	630,310	637,263	
1979-1995	86,271	59,267	145,538	88,803	6,650,507	6,739,310	
EDITH SOUTH - 214183				ONC Dates: Named - 1959, Last Update in 1989			
Counties - WOODWARD, WOODS			Estimated Total Acres - 10,240				
Production	Oil	Condensate	Total Liquids	Assoc. Gas	Natural Gas	Total Gas	
1992	0	1,929	1,929	0	649,563	649,563	
1993	0	2,390	2,390	0	570,290	570,290	
1994	0	863	863	0	598,047	598,047	
1995	0	876	876	0	495,007	495,007	
1979-1995	3,612	32,607	36,219	51,233	11,590,587	11,641,820	
EDMOND NE - 214462				ONC Dates: Named - 1942, Last Update in 1996			
Counties - OKLAHOMA			Estimated Total Acres - 10,640				
Production	Oil	Condensate	Total Liquids	Assoc. Gas	Natural Gas	Total Gas	
1992	56,154	15,374	71,528	549,666	505,081	1,054,747	
1993	59,600	17,023	76,623	549,250	381,069	930,319	
1994	94,598	17,538	112,136	537,305	423,575	960,880	
1995	93,565	21,243	114,808	524,914	640,023	1,164,937	
1979-1995	1,852,891	139,299	1,992,190	9,696,363	9,234,684	18,931,047	
EDMOND SOUTH - 013128				ONC Dates: Named - 1989, Last Update in 1996			
Counties - OKLAHOMA			Estimated Total Acres - 1,400				
Production	Oil	Condensate	Total Liquids	Assoc. Gas	Natural Gas	Total Gas	
1992	1,759	73	1,832	51,292	87,139	138,431	
1993	1,680	329	2,009	60,528	52,749	113,277	
1994	443	78	521	32,325	40,195	72,520	
1995	786	250	1,036	19,701	45,186	64,887	
1979-1995	59,579	2,901	62,480	585,633	2,164,206	2,749,839	
EDMOND SW - 014224				ONC Dates: Named - 1991, Last Update in 1991			
Counties - OKLAHOMA			Estimated Total Acres - 160				
Production	Oil	Condensate	Total Liquids	Assoc. Gas	Natural Gas	Total Gas	
1992	5,460	0	5,460	179,152	0	179,152	
1993	3,551	0	3,551	150,202	0	150,202	
1994	2,708	0	2,708	131,240	0	131,240	
1995	2,252	0	2,252	125,480	0	125,480	
1979-1995	18,820	0	18,820	645,606	0	645,606	

Production by Field

EDMOND TOWNSITE - 214555				ONC Dates: Named - 1957, Last Update in 1991		
Counties -	OKLAHOMA			Estimated Total Acres -		2,280
Production	Oil	Condensate	Total Liquids	Assoc. Gas	Natural Gas	Total Gas
1992	84,421	0	84,421	404,852	0	404,852
1993	72,655	0	72,655	494,064	0	494,064
1994	55,876	0	55,876	418,683	0	418,683
1995	50,881	0	50,881	373,757	0	373,757
1979-1995	2,511,075	0	2,511,075	8,468,881	0	8,468,881
EDMOND WEST - 214586				ONC Dates: Named - 1943, Last Update in 1995		
Counties -	CANADIAN, KINGFISHER, LOGAN, OKLAHOMA			Estimated Total Acres -		50,120
Production	Oil	Condensate	Total Liquids	Assoc. Gas	Natural Gas	Total Gas
1992	388,577	9,464	398,041	4,322,577	1,796,566	6,119,143
1993	210,713	22,317	233,030	4,182,608	1,626,970	5,809,578
1994	217,807	12,718	230,525	4,129,856	1,523,192	5,653,048
1995	225,815	10,969	236,784	4,173,662	1,582,049	5,755,711
1979-1995	6,065,347	193,493	6,258,840	101,801,835	34,307,670	136,109,505
EDNA DISTRICT - 214896				ONC Dates: Named - 1958, Last Update in 1958		
Counties -	CREEK, OKMULGEE			Estimated Total Acres -		4,880
Production	Oil	Condensate	Total Liquids	Assoc. Gas	Natural Gas	Total Gas
1992	25,427	0	25,427	20,978	0	20,978
1993	25,810	0	25,810	22,304	0	22,304
1994	23,583	0	23,583	18,067	0	18,067
1995	24,293	0	24,293	18,049	1,025	19,074
1979-1995	499,763	0	499,763	277,863	167,088	444,951
EDNA SOUTH - 215020				ONC Dates: Named - 1954, Last Update in 1955		
Counties -	CREEK			Estimated Total Acres -		40
Production	Oil	Condensate	Total Liquids	Assoc. Gas	Natural Gas	Total Gas
1992	0	0	0	0	0	0
1993	0	0	0	0	0	0
1994	0	0	0	0	0	0
1995	0	0	0	0	0	0
1979-1995	0	0	0	0	0	0
EIGHT MILE MOUNTAIN - 014545				ONC Dates: Named - 1993, Last Update in 1995		
Counties -	LATIMER			Estimated Total Acres -		1,280
Production	Oil	Condensate	Total Liquids	Assoc. Gas	Natural Gas	Total Gas
1992	0	0	0	0	0	0
1993	0	0	0	0	164,471	164,471
1994	0	0	0	0	129,505	129,505
1995	0	0	0	0	90,402	90,402
1979-1995	0	0	0	0	384,378	384,378
EL DORADO DISTRICT - XX0179				ONC Dates: Named - 1994, Last Update in 1995		
Counties -	JACKSON			Estimated Total Acres -		80
Production	Oil	Condensate	Total Liquids	Assoc. Gas	Natural Gas	Total Gas
1992	0	0	0	0	0	0
1993	0	0	0	0	0	0
1994	3,384	0	3,384	0	0	0
1995	7,686	0	7,686	0	0	0
1979-1995	11,070	0	11,070	0	0	0
EL DORADO SOUTH - XX0175				ONC Dates: Named - 1994, Last Update in 1994		
Counties -	JACKSON			Estimated Total Acres -		80
Production	Oil	Condensate	Total Liquids	Assoc. Gas	Natural Gas	Total Gas
1992	0	0	0	0	0	0
1993	0	0	0	0	0	0
1994	8,362	0	8,362	0	0	0
1995	28,610	0	28,610	0	0	0
1979-1995	36,972	0	36,972	0	0	0
EL RENO - 217431				ONC Dates: Named - 1952, Last Update in 1994		
Counties -	CANADIAN			Estimated Total Acres -		22,080
Production	Oil	Condensate	Total Liquids	Assoc. Gas	Natural Gas	Total Gas
1992	28,101	32,542	60,643	421,587	3,364,561	3,786,148
1993	24,481	26,073	50,554	341,706	2,670,979	3,012,685
1994	22,957	25,845	48,802	335,358	2,465,310	2,800,668
1995	19,853	23,673	43,526	341,974	2,335,446	2,677,420
1979-1995	1,196,054	639,754	1,835,808	10,205,628	60,643,717	70,849,345

Production by Field

EL RENO SE - 217441				ONC Dates: Named - 1977, Last Update in 1994			
Counties -	CANADIAN			Estimated Total Acres -			2,720
Production	Oil	Condensate	Total Liquids	Assoc. Gas	Natural Gas	Total Gas	
1992	6,486	371	6,857	139,838	48,018	187,856	
1993	5,689	373	6,062	132,187	53,655	185,842	
1994	4,850	193	5,043	122,894	50,630	173,524	
1995	5,304	363	5,667	115,156	44,043	159,199	
1979-1995	349,141	12,939	362,080	4,167,872	1,316,987	5,484,859	
ELDORADO SE - 002694				ONC Dates: Named - 1982, Last Update in 1982			
Counties -	JACKSON			Estimated Total Acres -			80
Production	Oil	Condensate	Total Liquids	Assoc. Gas	Natural Gas	Total Gas	
1992	1,417	0	1,417	0	0	0	
1993	897	0	897	0	0	0	
1994	897	0	897	0	0	0	
1995	750	0	750	0	0	0	
1979-1995	20,428	0	20,428	0	0	0	
ELDORADO SW - 218485				ONC Dates: Named - 1981, Last Update in 1982			
Counties -	JACKSON			Estimated Total Acres -			80
Production	Oil	Condensate	Total Liquids	Assoc. Gas	Natural Gas	Total Gas	
1992	5,656	0	5,656	0	0	0	
1993	4,316	0	4,316	0	0	0	
1994	4,341	0	4,341	0	0	0	
1995	4,868	0	4,868	0	0	0	
1979-1995	89,070	0	89,070	0	0	0	
ELGIN SOUTH - 218733				ONC Dates: Named - 1915, Last Update in 1947			
Counties -	OSAGE			Estimated Total Acres -			2,560
Production	Oil	Condensate	Total Liquids	Assoc. Gas	Natural Gas	Total Gas	
1992	16,282	0	16,282	0	31,596	31,596	
1993	14,143	0	14,143	0	28,580	28,580	
1994	12,884	0	12,884	0	25,553	25,553	
1995	11,977	0	11,977	0	18,289	18,289	
1979-1995	358,162	0	358,162	0	1,127,314	1,127,314	
ELGIN SW - 218740				ONC Dates: Named - 1975, Last Update in 1975			
Counties -	OSAGE			Estimated Total Acres -			40
Production	Oil	Condensate	Total Liquids	Assoc. Gas	Natural Gas	Total Gas	
1992	0	0	0	0	0	0	
1993	0	0	0	0	0	0	
1994	0	0	0	0	0	0	
1995	0	0	0	0	0	0	
1979-1995	0	0	0	0	0	0	
ELK CITY - 219074				ONC Dates: Named - 1947, Last Update in 1990			
Counties -	BECKHAM, WASHITA			Estimated Total Acres -			51,360
Production	Oil	Condensate	Total Liquids	Assoc. Gas	Natural Gas	Total Gas	
1992	189,473	311,861	501,334	136,412	47,400,004	47,536,416	
1993	149,886	273,857	423,743	13,177	42,741,068	42,754,245	
1994	127,738	273,817	401,555	24,973	43,165,443	43,190,416	
1995	119,699	259,691	379,390	68,372	39,978,658	40,047,030	
1979-1995	3,010,383	7,407,164	10,417,547	5,238,144	822,275,558	827,513,702	
ELK CITY EAST - 219105				ONC Dates: Named - 1969, Last Update in 1986			
Counties -	BECKHAM			Estimated Total Acres -			1,920
Production	Oil	Condensate	Total Liquids	Assoc. Gas	Natural Gas	Total Gas	
1992	0	0	0	0	502,948	502,948	
1993	0	0	0	0	521,851	521,851	
1994	0	0	0	0	391,863	391,863	
1995	0	0	0	0	409,962	409,962	
1979-1995	0	0	0	0	7,083,243	7,083,243	
ELK CITY SOUTH - 219167				ONC Dates: Named - 1955, Last Update in 1990			
Counties -	BECKHAM			Estimated Total Acres -			3,200
Production	Oil	Condensate	Total Liquids	Assoc. Gas	Natural Gas	Total Gas	
1992	0	2,153	2,153	0	231,334	231,334	
1993	0	1,388	1,388	0	215,630	215,630	
1994	0	5,666	5,666	0	599,625	599,625	
1995	0	17,705	17,705	0	1,796,563	1,796,563	
1979-1995	971	39,867	40,838	0	3,745,030	3,745,030	

Production by Field

ELK HORN - 219350							ONC Dates: Named - 1976, Last Update in 1979
Counties -	LOGAN					Estimated Total Acres -	200
Production	Oil	Condensate	Total Liquids	Assoc. Gas	Natural Gas	Total Gas	
1992	343	0	343	13,836	0	13,836	
1993	165	0	165	11,094	0	11,094	
1994	353	0	353	13,426	0	13,426	
1995	177	0	177	12,787	0	12,787	
1979-1995	9,163	0	9,163	361,176	0	361,176	
ELK HORN NE - 219384							ONC Dates: Named - 1952, Last Update in 1979
Counties -	LOGAN, GARFIELD, NOBLE					Estimated Total Acres -	3,720
Production	Oil	Condensate	Total Liquids	Assoc. Gas	Natural Gas	Total Gas	
1992	13,029	72	13,101	186,019	69,318	255,337	
1993	10,377	0	10,377	150,021	56,429	206,450	
1994	7,270	0	7,270	105,489	46,116	151,605	
1995	4,167	0	4,167	97,197	42,825	140,022	
1979-1995	602,329	205	602,534	11,121,843	1,729,192	12,851,035	
ELK HORN NORTH - 219399							ONC Dates: Named - 1974, Last Update in 1979
Counties -	GARFIELD					Estimated Total Acres -	560
Production	Oil	Condensate	Total Liquids	Assoc. Gas	Natural Gas	Total Gas	
1992	7,295	0	7,295	47,894	0	47,894	
1993	5,230	0	5,230	37,502	0	37,502	
1994	4,505	0	4,505	40,274	0	40,274	
1995	3,578	0	3,578	32,689	0	32,689	
1979-1995	192,963	558	193,521	1,140,328	742,242	1,882,570	
ELK HORN NW - 219415							ONC Dates: Named - 1954, Last Update in 1995
Counties -	GARFIELD					Estimated Total Acres -	4,400
Production	Oil	Condensate	Total Liquids	Assoc. Gas	Natural Gas	Total Gas	
1992	31,312	0	31,312	383,612	87,939	471,551	
1993	32,889	375	33,264	318,430	93,644	412,074	
1994	38,910	718	39,628	308,768	83,149	391,917	
1995	23,905	175	24,080	301,296	160,765	462,061	
1979-1995	1,556,862	15,101	1,571,963	17,894,928	3,287,069	21,181,997	
ELK HORN SE - 219446							ONC Dates: Named - 1968, Last Update in 1991
Counties -	LOGAN					Estimated Total Acres -	880
Production	Oil	Condensate	Total Liquids	Assoc. Gas	Natural Gas	Total Gas	
1992	1,016	0	1,016	13,750	0	13,750	
1993	1,140	0	1,140	12,304	0	12,304	
1994	705	0	705	10,622	0	10,622	
1995	994	0	994	11,432	0	11,432	
1979-1995	112,195	1,817	114,012	552,766	208,069	760,835	
ELK HORN SOUTH - 219477							ONC Dates: Named - 1962, Last Update in 1992
Counties -	LOGAN					Estimated Total Acres -	3,920
Production	Oil	Condensate	Total Liquids	Assoc. Gas	Natural Gas	Total Gas	
1992	18,438	0	18,438	81,329	34,087	115,416	
1993	17,770	0	17,770	81,803	19,827	101,630	
1994	13,630	0	13,630	68,936	17,889	86,825	
1995	10,965	132	11,097	63,493	13,233	76,726	
1979-1995	924,366	25,508	949,874	3,699,999	238,120	3,938,119	
ELM GROVE - 221399							ONC Dates: Named - 1970, Last Update in 1990
Counties -	BLAINE					Estimated Total Acres -	23,200
Production	Oil	Condensate	Total Liquids	Assoc. Gas	Natural Gas	Total Gas	
1992	0	15,185	15,185	0	5,098,260	5,098,260	
1993	0	11,449	11,449	0	4,055,274	4,055,274	
1994	0	13,910	13,910	0	3,709,597	3,709,597	
1995	0	12,726	12,726	0	3,042,358	3,042,358	
1979-1995	4,630	342,245	346,875	0	127,160,421	127,160,421	
ELMWOOD - 221771							ONC Dates: Named - 1968, Last Update in 1993
Counties -	BEAVER					Estimated Total Acres -	10,000
Production	Oil	Condensate	Total Liquids	Assoc. Gas	Natural Gas	Total Gas	
1992	18,933	0	18,933	32,450	25,409	57,859	
1993	16,862	0	16,862	32,519	14,996	47,515	
1994	13,266	1,120	14,386	23,511	363,003	386,514	
1995	15,268	9,592	24,860	16,299	766,541	782,840	
1979-1995	678,381	18,506	696,887	2,326,217	1,843,600	4,169,817	

Production by Field

ELMWOOD SOUTH - 221988				ONC Dates: Named - 1980, Last Update in 1994			
Counties -	BEAVER			Estimated Total Acres -			1,760
Production	Oil	Condensate	Total Liquids	Assoc. Gas	Natural Gas	Total Gas	
1992	195,471	0	195,471	348,134	0	348,134	
1993	151,932	0	151,932	646,925	0	646,925	
1994	81,417	0	81,417	418,225	0	418,225	
1995	67,579	364	67,943	297,111	0	297,111	
1979-1995	4,599,284	1,748	4,601,032	9,294,275	7,285	9,301,560	
EMMA SW - 223941				ONC Dates: Named - 1958, Last Update in 1960			
Counties -	BECKHAM			Estimated Total Acres -			40
Production	Oil	Condensate	Total Liquids	Assoc. Gas	Natural Gas	Total Gas	
1992	0	0	0	0	0	0	
1993	0	0	0	0	0	0	
1994	0	0	0	0	0	0	
1995	0	0	0	0	0	0	
1979-1995	0	0	0	0	0	0	
EMPIRE-COMANCHE - 224344				ONC Dates: Named - 1947, Last Update in 1953			
Counties -	STEPHENS			Estimated Total Acres -			6,080
Production	Oil	Condensate	Total Liquids	Assoc. Gas	Natural Gas	Total Gas	
1992	197,190	0	197,190	0	0	0	
1993	170,648	0	170,648	33,675	1,683	35,358	
1994	150,143	0	150,143	14,796	2,674	17,470	
1995	156,811	0	156,811	8,264	19,808	28,072	
1979-1995	3,625,297	480	3,625,777	82,687	80,155	162,842	
ENFISCO - 225088				ONC Dates: Named - 1921, Last Update in 1947			
Counties -	OSAGE			Estimated Total Acres -			400
Production	Oil	Condensate	Total Liquids	Assoc. Gas	Natural Gas	Total Gas	
1992	0	0	0	0	0	0	
1993	0	0	0	0	0	0	
1994	0	0	0	0	0	0	
1995	0	0	0	0	0	0	
1979-1995	19,666	0	19,666	420,766	496,433	917,199	
ENFISCO WEST - 225101				ONC Dates: Named - 1979, Last Update in 1982			
Counties -	OSAGE			Estimated Total Acres -			280
Production	Oil	Condensate	Total Liquids	Assoc. Gas	Natural Gas	Total Gas	
1992	0	0	0	0	0	0	
1993	0	0	0	0	0	0	
1994	0	0	0	0	0	0	
1995	0	0	0	0	0	0	
1979-1995	4,435	0	4,435	0	0	0	
ENID NE - 225553				ONC Dates: Named - 1940, Last Update in 1995			
Counties -	GARFIELD			Estimated Total Acres -			67,920
Production	Oil	Condensate	Total Liquids	Assoc. Gas	Natural Gas	Total Gas	
1992	101,719	25,136	126,855	3,313,441	1,975,767	5,289,208	
1993	92,371	21,504	113,875	3,138,890	1,869,524	5,008,414	
1994	86,340	20,672	107,012	2,857,229	1,733,694	4,590,923	
1995	70,896	18,029	88,925	2,499,646	1,645,255	4,144,901	
1979-1995	4,080,797	612,217	4,693,014	95,141,765	49,342,100	144,483,865	
ENTERPRISE - 226049				ONC Dates: Named - 1968, Last Update in 1968			
Counties -	OSAGE			Estimated Total Acres -			40
Production	Oil	Condensate	Total Liquids	Assoc. Gas	Natural Gas	Total Gas	
1992	14,927	0	14,927	0	0	0	
1993	20,326	0	20,326	29,444	0	29,444	
1994	13,765	0	13,765	18,771	0	18,771	
1995	7,529	0	7,529	11,317	0	11,317	
1979-1995	156,317	0	156,317	59,532	0	59,532	
ENTERPRISE NORTH - 226111				ONC Dates: Named - 1952, Last Update in 1952			
Counties -	OSAGE			Estimated Total Acres -			40
Production	Oil	Condensate	Total Liquids	Assoc. Gas	Natural Gas	Total Gas	
1992	0	0	0	0	0	0	
1993	0	0	0	0	0	0	
1994	0	0	0	0	0	0	
1995	0	0	0	0	0	0	
1979-1995	0	0	0	0	0	0	

Production by Field

ENVILLE NE - 002960				ONC Dates: Named - 1979, Last Update in 1986			
Counties -	MARSHALL			Estimated Total Acres -			1,280
Production	Oil	Condensate	Total Liquids	Assoc. Gas	Natural Gas	Total Gas	
1992	0	2,662	2,662	0	271,310	271,310	
1993	0	2,676	2,676	0	251,713	251,713	
1994	0	2,703	2,703	0	248,921	248,921	
1995	0	1,980	1,980	0	119,831	119,831	
1979-1995	0	21,401	21,401	0	1,931,087	1,931,087	
ENVILLE NW - 226323				ONC Dates: Named - 1975, Last Update in 1975			
Counties -	LOVE			Estimated Total Acres -			640
Production	Oil	Condensate	Total Liquids	Assoc. Gas	Natural Gas	Total Gas	
1992	0	174	174	0	5,032	5,032	
1993	0	335	335	0	3,944	3,944	
1994	0	180	180	0	4,206	4,206	
1995	0	141	141	0	3,969	3,969	
1979-1995	0	8,099	8,099	0	186,652	186,652	
ENVILLE SE - 226328				ONC Dates: Named - 1970, Last Update in 1970			
Counties -	LOVE			Estimated Total Acres -			40
Production	Oil	Condensate	Total Liquids	Assoc. Gas	Natural Gas	Total Gas	
1992	0	0	0	0	5,895	5,895	
1993	0	0	0	0	5,245	5,245	
1994	0	0	0	0	3,880	3,880	
1995	0	0	0	0	3,057	3,057	
1979-1995	0	174	174	0	251,571	251,571	
ENVILLE SOUTH - 226340				ONC Dates: Named - 1978, Last Update in 1979			
Counties -	LOVE			Estimated Total Acres -			640
Production	Oil	Condensate	Total Liquids	Assoc. Gas	Natural Gas	Total Gas	
1992	0	0	0	2,706	0	2,706	
1993	0	0	0	2,203	0	2,203	
1994	0	0	0	1,607	398	2,005	
1995	0	0	0	1,648	0	1,648	
1979-1995	747	0	747	64,609	48,963	113,572	
ENVILLE SW - 226359				ONC Dates: Named - 1957, Last Update in 1969			
Counties -	LOVE			Estimated Total Acres -			5,640
Production	Oil	Condensate	Total Liquids	Assoc. Gas	Natural Gas	Total Gas	
1992	45,312	39,237	84,549	435,585	2,125,819	2,561,404	
1993	43,395	15,673	59,068	334,706	1,370,580	1,705,286	
1994	40,493	8,178	48,671	140,698	1,473,231	1,613,929	
1995	31,546	8,925	40,471	166,844	1,183,822	1,350,666	
1979-1995	1,893,625	356,386	2,250,011	6,144,656	39,979,611	46,124,267	
ENVILLE WEST - 226390				ONC Dates: Named - 1958, Last Update in 1962			
Counties -	LOVE			Estimated Total Acres -			1,600
Production	Oil	Condensate	Total Liquids	Assoc. Gas	Natural Gas	Total Gas	
1992	1,409	757	2,166	212,006	73,307	285,313	
1993	341	255	596	216,193	70,787	286,980	
1994	513	435	948	210,457	81,310	291,767	
1995	425	465	890	177,369	70,119	247,488	
1979-1995	45,398	33,452	78,850	3,124,221	3,033,448	6,157,669	
EOLA-ROBBERSON - 226514				ONC Dates: Named - 1959, Last Update in 1963			
Counties -	GARVIN, STEPHENS			Estimated Total Acres -			8,440
Production	Oil	Condensate	Total Liquids	Assoc. Gas	Natural Gas	Total Gas	
1992	836,536	12,077	848,613	4,013,574	1,137,281	5,150,855	
1993	797,352	9,499	806,851	3,415,646	1,139,769	4,555,415	
1994	711,633	13,930	725,563	2,095,958	1,700,891	3,796,849	
1995	648,339	25,223	673,562	1,540,756	1,038,198	2,578,954	
1979-1995	17,968,819	245,308	18,214,127	72,470,867	26,184,136	98,655,003	
ERICK - 227235				ONC Dates: Named - 1934, Last Update in 1986			
Counties -	BECKHAM			Estimated Total Acres -			6,240
Production	Oil	Condensate	Total Liquids	Assoc. Gas	Natural Gas	Total Gas	
1992	168	147	315	0	541,012	541,012	
1993	158	84	242	0	570,650	570,650	
1994	165	0	165	0	445,598	445,598	
1995	159	251	410	0	290,736	290,736	
1979-1995	15,520	6,797	22,317	202,750	9,076,676	9,279,426	

Production by Field

ERICK GAS AREA SOUTH - 227266				ONC Dates: Named - 1946, Last Update in 1986			
Counties - BECKHAM, GREER				Estimated Total Acres - 36,960			
Production	Oil	Condensate	Total Liquids	Assoc. Gas	Natural Gas	Total Gas	
1992	349	5,037	5,386	0	2,350,100	2,350,100	
1993	1,503	5,674	7,177	0	2,156,466	2,156,466	
1994	820	2,226	3,046	59	2,171,749	2,171,808	
1995	1,343	1,190	2,533	1,059	1,997,115	1,998,174	
1979-1995	13,877	31,439	45,316	12,640	38,713,721	38,726,361	
ESSAQUANAHDALÉ - 228506				ONC Dates: Named - 1946, Last Update in 1948			
Counties - COTTON				Estimated Total Acres - 1,080			
Production	Oil	Condensate	Total Liquids	Assoc. Gas	Natural Gas	Total Gas	
1992	7,751	0	7,751	0	0	0	
1993	8,023	0	8,023	0	0	0	
1994	7,814	0	7,814	0	0	0	
1995	6,033	0	6,033	0	0	0	
1979-1995	180,570	0	180,570	0	0	0	
ESSAQUANAHDALÉ WEST - 228537				ONC Dates: Named - 1951, Last Update in 1951			
Counties - COTTON				Estimated Total Acres - 40			
Production	Oil	Condensate	Total Liquids	Assoc. Gas	Natural Gas	Total Gas	
1992	0	0	0	0	0	0	
1993	0	0	0	0	0	0	
1994	0	0	0	0	0	0	
1995	0	0	0	0	0	0	
1979-1995	1,198	0	1,198	0	0	0	
EUFAULA NE - 005454				ONC Dates: Named - 1983, Last Update in 1990			
Counties - MCINTOSH				Estimated Total Acres - 1,280			
Production	Oil	Condensate	Total Liquids	Assoc. Gas	Natural Gas	Total Gas	
1992	0	0	0	0	36,269	36,269	
1993	0	0	0	0	25,776	25,776	
1994	0	0	0	0	29,562	29,562	
1995	0	0	0	0	17,984	17,984	
1979-1995	0	0	0	0	611,944	611,944	
EUFAULA NW - 229622				ONC Dates: Named - 1947, Last Update in 1947			
Counties - MCINTOSH				Estimated Total Acres - 80			
Production	Oil	Condensate	Total Liquids	Assoc. Gas	Natural Gas	Total Gas	
1992	0	0	0	0	0	0	
1993	0	0	0	0	0	0	
1994	0	0	0	0	0	0	
1995	0	0	0	0	0	0	
1979-1995	0	0	0	0	0	0	
EVA EAST - 230271				ONC Dates: Named - 1977, Last Update in 1977			
Counties - TEXAS				Estimated Total Acres - 640			
Production	Oil	Condensate	Total Liquids	Assoc. Gas	Natural Gas	Total Gas	
1992	344	0	344	0	0	0	
1993	0	0	0	0	0	0	
1994	0	0	0	0	0	0	
1995	0	0	0	0	0	0	
1979-1995	10,906	3,487	14,393	0	22,917	22,917	
EVA NORTH - 230304				ONC Dates: Named - 1965, Last Update in 1965			
Counties - TEXAS				Estimated Total Acres - 40			
Production	Oil	Condensate	Total Liquids	Assoc. Gas	Natural Gas	Total Gas	
1992	0	0	0	0	0	0	
1993	0	0	0	0	0	0	
1994	0	0	0	0	0	0	
1995	0	0	0	0	0	0	
1979-1995	0	0	0	0	44,853	44,853	
EVA NW - 230335				ONC Dates: Named - 1953, Last Update in 1994			
Counties - TEXAS				Estimated Total Acres - 6,160			
Production	Oil	Condensate	Total Liquids	Assoc. Gas	Natural Gas	Total Gas	
1992	1,252	0	1,252	0	108,910	108,910	
1993	690	0	690	0	192,604	192,604	
1994	1,050	0	1,050	0	102,704	102,704	
1995	721	0	721	0	112,431	112,431	
1979-1995	218,349	1,908	220,257	0	3,044,211	3,044,211	

Production by Field

EVA SE - 230366				ONC Dates: Named - 1964, Last Update in 1967			
Counties - TEXAS						Estimated Total Acres -	2,560
Production	Oil	Condensate	Total Liquids	Assoc. Gas	Natural Gas	Total Gas	
1992	1,909	0	1,909	0	296,326	296,326	
1993	1,713	176	1,889	0	325,699	325,699	
1994	1,385	0	1,385	0	286,843	286,843	
1995	1,198	0	1,198	0	240,855	240,855	
1979-1995	31,164	1,818	32,982	0	5,031,179	5,031,179	
EVA SOUTH - 230397				ONC Dates: Named - 1961, Last Update in 1984			
Counties - TEXAS						Estimated Total Acres -	1,600
Production	Oil	Condensate	Total Liquids	Assoc. Gas	Natural Gas	Total Gas	
1992	24,353	528	24,881	31,276	7,376	38,652	
1993	19,410	506	19,916	34,261	4,771	39,032	
1994	46,729	340	47,069	30,225	4,234	34,459	
1995	165,390	0	165,390	32,000	1,137	33,137	
1979-1995	548,012	14,419	562,431	418,545	275,979	694,524	
EVA SW - 230401				ONC Dates: Named - 1979, Last Update in 1979			
Counties - TEXAS						Estimated Total Acres -	640
Production	Oil	Condensate	Total Liquids	Assoc. Gas	Natural Gas	Total Gas	
1992	0	0	0	0	0	0	
1993	0	0	0	0	21,804	21,804	
1994	0	0	0	0	31,323	31,323	
1995	0	0	0	0	15,291	15,291	
1979-1995	0	0	0	0	238,239	238,239	
EVANSVILLE EAST - 230862				ONC Dates: Named - 1948, Last Update in 1995			
Counties - LOGAN						Estimated Total Acres -	840
Production	Oil	Condensate	Total Liquids	Assoc. Gas	Natural Gas	Total Gas	
1992	178	0	178	15,915	11,955	27,870	
1993	168	0	168	14,772	12,191	26,963	
1994	0	0	0	12,585	12,398	24,983	
1995	99	0	99	13,786	11,957	25,743	
1979-1995	38,132	384	38,516	1,717,801	372,218	2,090,019	
EVANSVILLE NW - 230924				ONC Dates: Named - 1945, Last Update in 1995			
Counties - LOGAN						Estimated Total Acres -	1,440
Production	Oil	Condensate	Total Liquids	Assoc. Gas	Natural Gas	Total Gas	
1992	12,965	0	12,965	10,292	0	10,292	
1993	12,156	0	12,156	9,999	0	9,999	
1994	10,683	0	10,683	10,736	0	10,736	
1995	7,876	0	7,876	9,720	0	9,720	
1979-1995	484,975	20,290	505,265	694,502	15,555	710,057	
EXENDINE NE - 232040				ONC Dates: Named - 1977, Last Update in 1990			
Counties - CADDO						Estimated Total Acres -	160
Production	Oil	Condensate	Total Liquids	Assoc. Gas	Natural Gas	Total Gas	
1992	1,062	0	1,062	0	239,035	239,035	
1993	880	0	880	0	223,245	223,245	
1994	855	0	855	0	220,954	220,954	
1995	445	0	445	0	194,292	194,292	
1979-1995	22,685	243	22,928	0	3,074,179	3,074,179	
FAIR OAK - 233372				ONC Dates: Named - 1979, Last Update in 1995			
Counties - LOGAN						Estimated Total Acres -	800
Production	Oil	Condensate	Total Liquids	Assoc. Gas	Natural Gas	Total Gas	
1992	0	0	0	0	227,221	227,221	
1993	0	0	0	0	92,558	92,558	
1994	0	0	0	0	29,302	29,302	
1995	0	0	0	0	318	318	
1979-1995	4,266	17,203	21,469	356,953	1,111,435	1,468,388	
FAIR OAK NORTH - 233382				ONC Dates: Named - 1952, Last Update in 1995			
Counties - LOGAN						Estimated Total Acres -	400
Production	Oil	Condensate	Total Liquids	Assoc. Gas	Natural Gas	Total Gas	
1992	168	0	168	77	0	77	
1993	2,140	0	2,140	1,643	14,355	15,998	
1994	1,027	0	1,027	451	7,120	7,571	
1995	1,150	0	1,150	628	0	628	
1979-1995	37,086	360	37,446	14,351	305,356	319,707	

Production by Field

FAIR OAK NW - 233386				ONC Dates: Named - 1980, Last Update in 1995		
Counties - LOGAN	Estimated Total Acres - 160					
Production	Oil	Condensate	Total Liquids	Assoc. Gas	Natural Gas	Total Gas
1992	0	0	0	0	0	0
1993	0	0	0	0	0	0
1994	0	0	0	0	0	0
1995	0	0	0	0	0	0
1979-1995	4,571	0	4,571	7,370	0	7,370
FAIR OAK SW - 233394				ONC Dates: Named - 1977, Last Update in 1995		
Counties - LOGAN	Estimated Total Acres - 3,200					
Production	Oil	Condensate	Total Liquids	Assoc. Gas	Natural Gas	Total Gas
1992	1,453	335	1,788	37,376	21,901	59,277
1993	572	151	723	36,107	14,811	50,918
1994	545	183	728	24,563	18,548	43,111
1995	410	79	489	19,166	19,048	38,214
1979-1995	850,857	45,175	896,032	6,541,286	3,303,589	9,844,875
FAIRFAX NW - 000593				ONC Dates: Named - 1979, Last Update in 1980		
Counties - OSAGE	Estimated Total Acres - 40					
Production	Oil	Condensate	Total Liquids	Assoc. Gas	Natural Gas	Total Gas
1992	0	0	0	0	0	0
1993	0	0	0	0	0	0
1994	0	0	0	0	0	0
1995	0	0	0	0	0	0
1979-1995	0	0	0	0	0	0
FALKNER EAST - 014547				ONC Dates: Named - 1993, Last Update in 1993		
Counties - WOODS	Estimated Total Acres - 80					
Production	Oil	Condensate	Total Liquids	Assoc. Gas	Natural Gas	Total Gas
1992	0	0	0	0	0	0
1993	0	0	0	0	0	0
1994	0	0	0	0	0	0
1995	0	0	0	0	576	576
1979-1995	0	0	0	0	576	576
FALKNER NE - 234529				ONC Dates: Named - 1969, Last Update in 1994		
Counties - WOODS	Estimated Total Acres - 4,480					
Production	Oil	Condensate	Total Liquids	Assoc. Gas	Natural Gas	Total Gas
1992	11,085	263	11,348	52,303	1,300,264	1,352,567
1993	58,591	1,713	60,304	135,664	1,264,367	1,400,031
1994	35,783	1,201	36,984	148,303	1,395,265	1,543,568
1995	27,640	1,007	28,647	139,142	697,016	836,158
1979-1995	133,826	5,846	139,672	475,412	6,335,972	6,811,384
FALKNER SE - 234533				ONC Dates: Named - 1973, Last Update in 1995		
Counties - WOODS	Estimated Total Acres - 7,040					
Production	Oil	Condensate	Total Liquids	Assoc. Gas	Natural Gas	Total Gas
1992	0	4,183	4,183	0	821,389	821,389
1993	2,336	3,402	5,738	0	666,040	666,040
1994	386	4,037	4,423	0	615,420	615,420
1995	0	2,854	2,854	0	571,283	571,283
1979-1995	5,465	26,492	31,957	0	8,675,348	8,675,348
FALKNER WEST - 013681				ONC Dates: Named - 1990, Last Update in 1991		
Counties - WOODS	Estimated Total Acres - 1,280					
Production	Oil	Condensate	Total Liquids	Assoc. Gas	Natural Gas	Total Gas
1992	110	0	110	0	16,516	16,516
1993	0	72	72	0	100,952	100,952
1994	0	0	0	0	37,135	37,135
1995	0	0	0	0	3,380	3,380
1979-1995	110	72	182	0	157,983	157,983
FALLIS - 234653				ONC Dates: Named - 1954, Last Update in 1965		
Counties - LINCOLN	Estimated Total Acres - 320					
Production	Oil	Condensate	Total Liquids	Assoc. Gas	Natural Gas	Total Gas
1992	0	0	0	0	0	0
1993	0	0	0	0	0	0
1994	0	0	0	0	0	0
1995	0	0	0	0	0	0
1979-1995	0	0	0	0	14,501	14,501

Production by Field

FALLIS NE - 234684				ONC Dates: Named - 1956, Last Update in 1962			
Counties - LINCOLN	Estimated Total Acres -						480
Production	Oil	Condensate	Total Liquids	Assoc. Gas	Natural Gas	Total Gas	
1992	0	0	0	0	0	0	
1993	0	0	0	0	0	0	
1994	0	0	0	0	0	0	
1995	0	0	0	0	0	0	
1979-1995	0	0	0	0	0	0	
FALLIS NORTH - 234715				ONC Dates: Named - 1956, Last Update in 1956			
Counties - LINCOLN	Estimated Total Acres -						40
Production	Oil	Condensate	Total Liquids	Assoc. Gas	Natural Gas	Total Gas	
1992	0	0	0	0	0	0	
1993	0	0	0	0	0	0	
1994	0	0	0	0	0	0	
1995	0	0	0	0	0	0	
1979-1995	0	0	0	0	0	0	
FALLS EAST - 234963				ONC Dates: Named - 1955, Last Update in 1995			
Counties - CLEVELAND	Estimated Total Acres -						80
Production	Oil	Condensate	Total Liquids	Assoc. Gas	Natural Gas	Total Gas	
1992	1,088	0	1,088	0	0	0	
1993	131	0	131	0	0	0	
1994	0	0	0	0	0	0	
1995	0	0	0	0	0	0	
1979-1995	23,945	0	23,945	0	0	0	
FALLS NE - 235025				ONC Dates: Named - 1955, Last Update in 1958			
Counties - CLEVELAND	Estimated Total Acres -						840
Production	Oil	Condensate	Total Liquids	Assoc. Gas	Natural Gas	Total Gas	
1992	49,623	0	49,623	0	0	0	
1993	57,299	0	57,299	0	0	0	
1994	52,050	0	52,050	9,560	0	9,560	
1995	40,168	0	40,168	42,663	0	42,663	
1979-1995	1,702,044	0	1,702,044	52,223	0	52,223	
FALLS NW - 000594				ONC Dates: Named - 1982, Last Update in 1989			
Counties - CLEVELAND	Estimated Total Acres -						400
Production	Oil	Condensate	Total Liquids	Assoc. Gas	Natural Gas	Total Gas	
1992	5,127	0	5,127	0	0	0	
1993	4,031	0	4,031	0	0	0	
1994	3,992	0	3,992	0	0	0	
1995	3,141	0	3,141	0	0	0	
1979-1995	66,954	0	66,954	0	0	0	
FALLS SW - 235056				ONC Dates: Named - 1962, Last Update in 1961			
Counties - CLEVELAND	Estimated Total Acres -						40
Production	Oil	Condensate	Total Liquids	Assoc. Gas	Natural Gas	Total Gas	
1992	0	0	0	0	0	0	
1993	0	0	0	0	0	0	
1994	0	0	0	0	0	0	
1995	0	0	0	0	0	0	
1979-1995	15,921	0	15,921	0	0	0	
FALLS WEST - 007866				ONC Dates: Named - 1984, Last Update in 1986			
Counties - CLEVELAND	Estimated Total Acres -						80
Production	Oil	Condensate	Total Liquids	Assoc. Gas	Natural Gas	Total Gas	
1992	0	0	0	0	0	0	
1993	0	0	0	0	0	0	
1994	0	0	0	0	0	0	
1995	0	0	0	0	0	0	
1979-1995	16,182	0	16,182	0	0	0	
FARRIS SOUTH - 236799				ONC Dates: Named - 1973, Last Update in 1973			
Counties - ATOKA	Estimated Total Acres -						640
Production	Oil	Condensate	Total Liquids	Assoc. Gas	Natural Gas	Total Gas	
1992	0	0	0	0	0	0	
1993	0	0	0	0	0	0	
1994	0	0	0	0	0	0	
1995	0	0	0	0	0	0	
1979-1995	0	0	0	0	0	0	

Production by Field

FARRY NE - 236816							ONC Dates: Named - 1976, Last Update in 1986
Counties -	WOODS					Estimated Total Acres -	5,760
Production	Oil	Condensate	Total Liquids	Assoc. Gas	Natural Gas	Total Gas	
1992	2,467	0	2,467	0	27,365	27,365	
1993	2,317	0	2,317	0	39,014	39,014	
1994	2,574	0	2,574	0	38,737	38,737	
1995	2,051	0	2,051	0	32,703	32,703	
1979-1995	42,162	17,753	59,915	0	1,664,677	1,664,677	
FARRY NW - 236821							ONC Dates: Named - 1976, Last Update in 1986
Counties -	WOODS					Estimated Total Acres -	3,200
Production	Oil	Condensate	Total Liquids	Assoc. Gas	Natural Gas	Total Gas	
1992	0	0	0	0	90,274	90,274	
1993	0	191	191	0	80,797	80,797	
1994	0	0	0	0	49,385	49,385	
1995	0	0	0	0	52,088	52,088	
1979-1995	1,563	2,392	3,955	0	1,135,013	1,135,013	
FARRY SW - 236682							ONC Dates: Named - 1978, Last Update in 1986
Counties -	WOODS					Estimated Total Acres -	1,600
Production	Oil	Condensate	Total Liquids	Assoc. Gas	Natural Gas	Total Gas	
1992	149	0	149	0	0	0	
1993	118	0	118	0	0	0	
1994	153	0	153	0	0	0	
1995	272	0	272	0	0	0	
1979-1995	4,902	0	4,902	0	99,178	99,178	
FAY EAST - 237350							ONC Dates: Named - 1961, Last Update in 1990
Counties -	BLAINE, CUSTER					Estimated Total Acres -	29,440
Production	Oil	Condensate	Total Liquids	Assoc. Gas	Natural Gas	Total Gas	
1992	63,834	46,217	110,051	618,057	5,264,035	5,882,092	
1993	100,658	45,677	146,335	1,542,151	4,776,618	6,318,769	
1994	40,844	46,447	87,291	1,305,661	6,131,205	7,436,866	
1995	23,627	54,810	78,437	873,322	8,392,871	9,266,193	
1979-1995	334,860	1,163,028	1,497,888	5,158,680	104,173,099	109,331,779	
FISH EAST - 241831							ONC Dates: Named - 1947, Last Update in 1954
Counties -	HUGHES					Estimated Total Acres -	160
Production	Oil	Condensate	Total Liquids	Assoc. Gas	Natural Gas	Total Gas	
1992	1,184	0	1,184	0	0	0	
1993	1,484	0	1,484	0	0	0	
1994	993	0	993	0	0	0	
1995	811	0	811	3,006	0	3,006	
1979-1995	40,386	0	40,386	3,006	0	3,006	
FITTS - 242482							ONC Dates: Named - 1934, Last Update in 1988
Counties -	COAL, PONTOTOC					Estimated Total Acres -	11,840
Production	Oil	Condensate	Total Liquids	Assoc. Gas	Natural Gas	Total Gas	
1992	2,336,955	151	2,337,106	447,687	119,339	567,026	
1993	2,358,530	0	2,358,530	364,425	109,541	473,966	
1994	2,120,515	155	2,120,670	281,608	90,582	372,190	
1995	1,935,877	185	1,936,062	106,035	138,387	244,422	
1979-1995	50,543,053	2,740	50,545,793	10,277,363	1,216,835	11,494,198	
FITTS EAST - 242513							ONC Dates: Named - 1944, Last Update in 1988
Counties -	PONTOTOC					Estimated Total Acres -	40
Production	Oil	Condensate	Total Liquids	Assoc. Gas	Natural Gas	Total Gas	
1992	0	0	0	0	0	0	
1993	0	0	0	0	0	0	
1994	0	0	0	0	0	0	
1995	0	0	0	0	0	0	
1979-1995	0	0	0	0	0	0	
FITTS NORTH - 242544							ONC Dates: Named - 1936, Last Update in 1988
Counties -	PONTOTOC					Estimated Total Acres -	320
Production	Oil	Condensate	Total Liquids	Assoc. Gas	Natural Gas	Total Gas	
1992	1,759	0	1,759	0	0	0	
1993	1,565	0	1,565	0	0	0	
1994	863	0	863	0	0	0	
1995	0	0	0	0	0	0	
1979-1995	32,205	0	32,205	0	0	0	

Production by Field

FITTS WEST - 242606				ONC Dates: Named - 1937, Last Update in 1988			
Counties - PONTOTOC			Estimated Total Acres - 1,120				
Production	Oil	Condensate	Total Liquids	Assoc. Gas	Natural Gas	Total Gas	
1992	27,575	0	27,575	0	0	0	
1993	25,477	0	25,477	0	0	0	
1994	16,942	0	16,942	0	0	0	
1995	15,028	0	15,028	0	0	0	
1979-1995	395,371	0	395,371	0	0	0	
FLAGG SW - 013130				ONC Dates: Named - 1989, Last Update in 1989			
Counties - WOODS			Estimated Total Acres - 640				
Production	Oil	Condensate	Total Liquids	Assoc. Gas	Natural Gas	Total Gas	
1992	0	0	0	0	5,133	5,133	
1993	0	0	0	0	16,155	16,155	
1994	0	0	0	0	15,180	15,180	
1995	0	0	0	0	7,389	7,389	
1979-1995	0	0	0	0	43,857	43,857	
FLAT ROCK - 244017				ONC Dates: Named - 1904, Last Update in 1951			
Counties - OSAGE			Estimated Total Acres - 7,120				
Production	Oil	Condensate	Total Liquids	Assoc. Gas	Natural Gas	Total Gas	
1992	95,731	0	95,731	45,518	28,297	73,815	
1993	87,093	0	87,093	33,894	9,491	43,385	
1994	75,546	0	75,546	33,620	5,624	39,244	
1995	80,047	0	80,047	29,072	67	29,139	
1979-1995	1,947,830	0	1,947,830	768,960	262,322	1,031,282	
FLAT ROCK WEST - 244079				ONC Dates: Named - 1951, Last Update in 1959			
Counties - OSAGE			Estimated Total Acres - 400				
Production	Oil	Condensate	Total Liquids	Assoc. Gas	Natural Gas	Total Gas	
1992	23,241	0	23,241	0	15,258	15,258	
1993	22,558	0	22,558	0	16,271	16,271	
1994	24,394	0	24,394	0	9,207	9,207	
1995	23,828	0	23,828	0	35,764	35,764	
1979-1995	234,737	0	234,737	0	129,830	129,830	
FLATS NW - 244482				ONC Dates: Named - 1961, Last Update in 1963			
Counties - TEXAS			Estimated Total Acres - 640				
Production	Oil	Condensate	Total Liquids	Assoc. Gas	Natural Gas	Total Gas	
1992	13,698	0	13,698	1,986	0	1,986	
1993	10,977	0	10,977	0	0	0	
1994	8,626	0	8,626	3,900	0	3,900	
1995	6,877	0	6,877	2,818	0	2,818	
1979-1995	1,921,499	83	1,921,582	310,877	0	310,877	
FLATS WEST - 244513				ONC Dates: Named - 1964, Last Update in 1964			
Counties - TEXAS			Estimated Total Acres - 40				
Production	Oil	Condensate	Total Liquids	Assoc. Gas	Natural Gas	Total Gas	
1992	0	0	0	0	0	0	
1993	0	0	0	0	0	0	
1994	0	0	0	0	0	0	
1995	0	0	0	0	0	0	
1979-1995	3,577	0	3,577	61,153	0	61,153	
FLEETWOOD SOUTH - 244854				ONC Dates: Named - 1966, Last Update in 1966			
Counties - JEFFERSON			Estimated Total Acres - 40				
Production	Oil	Condensate	Total Liquids	Assoc. Gas	Natural Gas	Total Gas	
1992	0	0	0	0	0	0	
1993	0	0	0	0	0	0	
1994	0	0	0	0	0	0	
1995	0	0	0	0	0	0	
1979-1995	0	0	0	0	0	0	
FLESHER - 244978				ONC Dates: Named - (NA), Last Update in 1947			
Counties - OSAGE			Estimated Total Acres - 480				
Production	Oil	Condensate	Total Liquids	Assoc. Gas	Natural Gas	Total Gas	
1992	3,321	0	3,321	0	0	0	
1993	325	0	325	0	0	0	
1994	162	0	162	0	0	0	
1995	0	0	0	0	0	0	
1979-1995	16,469	0	16,469	0	0	0	

Production by Field

FLESHER EAST - 245009				ONC Dates: Named - 1934, Last Update in 1951			
Counties - OSAGE			Estimated Total Acres - 40				
Production	Oil	Condensate	Total Liquids	Assoc. Gas	Natural Gas	Total Gas	
1992	0	0	0	0	0	0	
1993	0	0	0	0	0	0	
1994	0	0	0	0	0	0	
1995	0	0	0	0	0	0	
1979-1995	15,486	0	15,486	0	0	0	
FLETCHER NE - 245160				ONC Dates: Named - 1980, Last Update in 1986			
Counties - CADDO, COMANCHE, GRADY			Estimated Total Acres - 11,520				
Production	Oil	Condensate	Total Liquids	Assoc. Gas	Natural Gas	Total Gas	
1992	0	542	542	0	2,985,762	2,985,762	
1993	0	0	0	0	2,912,032	2,912,032	
1994	0	0	0	0	2,479,392	2,479,392	
1995	0	195	195	0	2,171,426	2,171,426	
1979-1995	0	4,622	4,622	0	57,758,425	57,758,425	
FLINT CREEK NORTH - 245257				ONC Dates: Named - 1958, Last Update in 1958			
Counties - MCCLAIN			Estimated Total Acres - 40				
Production	Oil	Condensate	Total Liquids	Assoc. Gas	Natural Gas	Total Gas	
1992	0	0	0	0	0	0	
1993	0	0	0	0	0	0	
1994	0	0	0	0	0	0	
1995	0	0	0	0	0	0	
1979-1995	13,959	0	13,959	0	0	0	
FLINT CREEK NW - 245288				ONC Dates: Named - 1954, Last Update in 1981			
Counties - MCCLAIN			Estimated Total Acres - 200				
Production	Oil	Condensate	Total Liquids	Assoc. Gas	Natural Gas	Total Gas	
1992	0	0	0	0	0	0	
1993	0	0	0	0	0	0	
1994	0	0	0	0	0	0	
1995	0	0	0	0	0	0	
1979-1995	4,616	0	4,616	18,885	0	18,885	
FLINT CREEK WEST - 245381				ONC Dates: Named - 1959, Last Update in 1961			
Counties - MCCLAIN			Estimated Total Acres - 640				
Production	Oil	Condensate	Total Liquids	Assoc. Gas	Natural Gas	Total Gas	
1992	14,032	0	14,032	38,472	0	38,472	
1993	6,169	0	6,169	46,216	0	46,216	
1994	3,762	0	3,762	41,195	0	41,195	
1995	3,228	0	3,228	37,173	0	37,173	
1979-1995	111,658	0	111,658	1,072,526	0	1,072,526	
FLORENCE CHAPEL - 010406				ONC Dates: Named - 1986, Last Update in 1986			
Counties - GARVIN			Estimated Total Acres - 80				
Production	Oil	Condensate	Total Liquids	Assoc. Gas	Natural Gas	Total Gas	
1992	0	1,635	1,635	0	29,885	29,885	
1993	0	397	397	0	17,805	17,805	
1994	0	516	516	0	5,581	5,581	
1995	0	811	811	0	4,563	4,563	
1979-1995	18,721	4,108	22,829	0	119,188	119,188	
FLORENCE CHAPEL NW - 245722				ONC Dates: Named - 1963, Last Update in 1963			
Counties - GARVIN			Estimated Total Acres - 40				
Production	Oil	Condensate	Total Liquids	Assoc. Gas	Natural Gas	Total Gas	
1992	0	0	0	0	0	0	
1993	0	0	0	0	0	0	
1994	0	0	0	0	0	0	
1995	0	0	0	0	0	0	
1979-1995	81	0	81	0	0	0	
FLORENCE CHAPEL SW - 245846				ONC Dates: Named - 1972, Last Update in 1972			
Counties - GARVIN			Estimated Total Acres - 40				
Production	Oil	Condensate	Total Liquids	Assoc. Gas	Natural Gas	Total Gas	
1992	464	0	464	9,074	0	9,074	
1993	619	0	619	12,508	0	12,508	
1994	593	0	593	10,144	0	10,144	
1995	522	0	522	51,989	0	51,989	
1979-1995	26,235	0	26,235	422,467	0	422,467	

Production by Field

FLORENCE SW - 000602				ONC Dates: Named - 1981, Last Update in 1993			
Counties -	ALFALFA			Estimated Total Acres -			480
Production	Oil	Condensate	Total Liquids	Assoc. Gas	Natural Gas	Total Gas	
1992	151,566	0	151,566	40,114	501	40,615	
1993	111,229	0	111,229	26,302	0	26,302	
1994	56,927	0	56,927	28,819	0	28,819	
1995	25,815	0	25,815	12,814	0	12,814	
1979-1995	775,890	0	775,890	266,232	772	267,004	
FLORENCE WEST - 000603				ONC Dates: Named - 1982, Last Update in 1982			
Counties -	ALFALFA			Estimated Total Acres -			80
Production	Oil	Condensate	Total Liquids	Assoc. Gas	Natural Gas	Total Gas	
1992	0	0	0	0	0	0	
1993	0	0	0	0	0	0	
1994	0	0	0	0	0	0	
1995	0	0	0	0	0	0	
1979-1995	7,454	0	7,454	0	0	0	
FLORIS - 246187				ONC Dates: Named - 1952, Last Update in 1952			
Counties -	BEAVER			Estimated Total Acres -			40
Production	Oil	Condensate	Total Liquids	Assoc. Gas	Natural Gas	Total Gas	
1992	0	0	0	0	0	0	
1993	0	0	0	0	0	0	
1994	0	0	0	0	0	0	
1995	0	0	0	0	0	0	
1979-1995	0	0	0	0	0	0	
FLORIS SE - 246218				ONC Dates: Named - 1961, Last Update in 1961			
Counties -	BEAVER			Estimated Total Acres -			40
Production	Oil	Condensate	Total Liquids	Assoc. Gas	Natural Gas	Total Gas	
1992	0	0	0	0	0	0	
1993	0	0	0	0	0	0	
1994	0	0	0	0	0	0	
1995	0	0	0	0	0	0	
1979-1995	614	0	614	0	0	0	
FLORIS SOUTH - 246249				ONC Dates: Named - 1968, Last Update in 1968			
Counties -	BEAVER			Estimated Total Acres -			40
Production	Oil	Condensate	Total Liquids	Assoc. Gas	Natural Gas	Total Gas	
1992	0	0	0	0	0	0	
1993	0	0	0	0	0	0	
1994	0	0	0	0	0	0	
1995	0	0	0	0	0	0	
1979-1995	0	0	0	0	0	0	
FONDA - 247722				ONC Dates: Named - 1969, Last Update in 1994			
Counties -	DEWEY			Estimated Total Acres -			40
Production	Oil	Condensate	Total Liquids	Assoc. Gas	Natural Gas	Total Gas	
1992	0	0	0	0	0	0	
1993	0	0	0	0	0	0	
1994	0	0	0	0	0	0	
1995	0	0	0	0	0	0	
1979-1995	0	0	0	0	0	0	
FONDA NE - 247743				ONC Dates: Named - 1973, Last Update in 1994			
Counties -	DEWEY			Estimated Total Acres -			560
Production	Oil	Condensate	Total Liquids	Assoc. Gas	Natural Gas	Total Gas	
1992	4,506	0	4,506	24,415	0	24,415	
1993	3,631	0	3,631	27,590	0	27,590	
1994	4,114	0	4,114	27,660	0	27,660	
1995	3,588	0	3,588	26,555	0	26,555	
1979-1995	126,541	0	126,541	782,183	0	782,183	
FONDA SE - 247753				ONC Dates: Named - 1965, Last Update in 1994			
Counties -	DEWEY			Estimated Total Acres -			2,880
Production	Oil	Condensate	Total Liquids	Assoc. Gas	Natural Gas	Total Gas	
1992	14,849	380	15,229	117,780	33,428	151,208	
1993	12,160	64	12,224	104,145	2,501	106,646	
1994	9,623	0	9,623	89,019	0	89,019	
1995	9,439	0	9,439	86,967	0	86,967	
1979-1995	587,823	4,961	592,784	3,363,969	379,487	3,743,456	

Production by Field

FONDA SW - 247760				ONC Dates: Named - 1975, Last Update in 1994			
Counties - DEWEY			Estimated Total Acres - 2,560				
Production	Oil	Condensate	Total Liquids	Assoc. Gas	Natural Gas	Total Gas	
1992	37,321	3,096	40,417	115,461	55,825	171,286	
1993	33,219	1,522	34,741	108,722	79,620	188,342	
1994	29,240	3,712	32,952	96,786	71,238	168,024	
1995	29,045	354	29,399	88,257	55,910	144,167	
1979-1995	857,210	127,891	985,101	2,022,557	1,744,743	3,767,300	
FONDA WEST - 000605				ONC Dates: Named - 1979, Last Update in 1994			
Counties - DEWEY			Estimated Total Acres - 1,280				
Production	Oil	Condensate	Total Liquids	Assoc. Gas	Natural Gas	Total Gas	
1992	0	0	0	4	0	4	
1993	1,465	0	1,465	0	0	0	
1994	3,483	0	3,483	2,945	0	2,945	
1995	1,615	0	1,615	1,154	0	1,154	
1979-1995	16,098	19,521	35,619	18,873	1,374,479	1,393,352	
FORAKER - 248187				ONC Dates: Named - 1922, Last Update in 1947			
Counties - OSAGE			Estimated Total Acres - 280				
Production	Oil	Condensate	Total Liquids	Assoc. Gas	Natural Gas	Total Gas	
1992	5,284	0	5,284	0	0	0	
1993	6,218	0	6,218	0	0	0	
1994	6,428	0	6,428	0	0	0	
1995	4,443	0	4,443	0	0	0	
1979-1995	143,839	0	143,839	114,402	3,281	117,683	
FORAKER NE - 000608				ONC Dates: Named - 1981, Last Update in 1981			
Counties - OSAGE			Estimated Total Acres - 160				
Production	Oil	Condensate	Total Liquids	Assoc. Gas	Natural Gas	Total Gas	
1992	0	0	0	0	0	0	
1993	0	0	0	0	0	0	
1994	0	0	0	0	0	0	
1995	0	0	0	0	0	0	
1979-1995	0	0	0	0	0	0	
FORAKER NORTH - 248218				ONC Dates: Named - 1971, Last Update in 1982			
Counties - OSAGE			Estimated Total Acres - 240				
Production	Oil	Condensate	Total Liquids	Assoc. Gas	Natural Gas	Total Gas	
1992	0	0	0	0	0	0	
1993	0	0	0	0	0	0	
1994	0	0	0	0	0	0	
1995	0	0	0	0	0	0	
1979-1995	128	0	128	0	0	0	
FORAKER SOUTH - 248227				ONC Dates: Named - 1976, Last Update in 1977			
Counties - OSAGE			Estimated Total Acres - 40				
Production	Oil	Condensate	Total Liquids	Assoc. Gas	Natural Gas	Total Gas	
1992	0	0	0	0	0	0	
1993	0	0	0	0	0	0	
1994	0	0	0	0	0	0	
1995	0	0	0	0	0	0	
1979-1995	14,455	0	14,455	0	0	0	
FORAKER SW - 248231				ONC Dates: Named - 1977, Last Update in 1977			
Counties - OSAGE			Estimated Total Acres - 40				
Production	Oil	Condensate	Total Liquids	Assoc. Gas	Natural Gas	Total Gas	
1992	617	0	617	0	0	0	
1993	555	0	555	0	0	0	
1994	687	0	687	0	0	0	
1995	504	0	504	0	0	0	
1979-1995	12,752	0	12,752	0	0	0	
FORGAN - 248838				ONC Dates: Named - 1965, Last Update in 1993			
Counties - BEAVER			Estimated Total Acres - 960				
Production	Oil	Condensate	Total Liquids	Assoc. Gas	Natural Gas	Total Gas	
1992	4,015	165	4,180	13,425	23,836	37,261	
1993	3,715	0	3,715	723	7,019	7,742	
1994	3,163	0	3,163	0	25,722	25,722	
1995	2,209	0	2,209	0	21,431	21,431	
1979-1995	334,458	105,624	440,082	363,939	294,086	658,025	

Production by Field

FORGAN EAST - 248869				ONC Dates: Named - 1958, Last Update in 1960			
Counties -	BEAVER			Estimated Total Acres -			40
Production	Oil	Condensate	Total Liquids	Assoc. Gas	Natural Gas	Total Gas	
1992	0	0	0	0	0	0	
1993	0	0	0	0	0	0	
1994	0	0	0	0	0	0	
1995	0	0	0	0	0	0	
1979-1995	0	0	0	0	0	0	
FORGAN NE - 248900				ONC Dates: Named - 1958, Last Update in 1993			
Counties -	BEAVER			Estimated Total Acres -			160
Production	Oil	Condensate	Total Liquids	Assoc. Gas	Natural Gas	Total Gas	
1992	0	0	0	0	0	0	
1993	0	0	0	0	0	0	
1994	0	0	0	0	0	0	
1995	0	0	0	0	0	0	
1979-1995	140	0	140	0	0	0	
FORGAN NORTH - 248931				ONC Dates: Named - 1963, Last Update in 1993			
Counties -	BEAVER			Estimated Total Acres -			480
Production	Oil	Condensate	Total Liquids	Assoc. Gas	Natural Gas	Total Gas	
1992	0	0	0	0	0	0	
1993	222	0	222	0	0	0	
1994	0	0	0	0	0	0	
1995	194	0	194	0	0	0	
1979-1995	15,345	0	15,345	0	16,985	16,985	
FORGAN NW - 012529				ONC Dates: Named - 1988, Last Update in 1988			
Counties -	BEAVER			Estimated Total Acres -			640
Production	Oil	Condensate	Total Liquids	Assoc. Gas	Natural Gas	Total Gas	
1992	0	0	0	0	0	0	
1993	0	0	0	0	0	0	
1994	0	0	0	0	0	0	
1995	0	0	0	0	0	0	
1979-1995	0	0	0	0	0	0	
FORGAN SOUTH - 249024				ONC Dates: Named - 1962, Last Update in 1963			
Counties -	BEAVER			Estimated Total Acres -			40
Production	Oil	Condensate	Total Liquids	Assoc. Gas	Natural Gas	Total Gas	
1992	4,259	0	4,259	0	34,822	34,822	
1993	4,353	0	4,353	0	35,015	35,015	
1994	4,620	0	4,620	0	27,135	27,135	
1995	4,423	0	4,423	0	0	0	
1979-1995	88,927	0	88,927	0	363,182	363,182	
FORGAN SW - 249055				ONC Dates: Named - 1962, Last Update in 1993			
Counties -	BEAVER			Estimated Total Acres -			1,200
Production	Oil	Condensate	Total Liquids	Assoc. Gas	Natural Gas	Total Gas	
1992	5,328	0	5,328	717	0	717	
1993	5,888	0	5,888	233	0	233	
1994	4,885	0	4,885	432	0	432	
1995	4,231	0	4,231	51	0	51	
1979-1995	179,738	0	179,738	218,912	105	219,017	
FORT COBB - 250039				ONC Dates: Named - 1982, Last Update in 1986			
Counties -	CADDO			Estimated Total Acres -			640
Production	Oil	Condensate	Total Liquids	Assoc. Gas	Natural Gas	Total Gas	
1992	0	0	0	0	0	0	
1993	0	0	0	0	0	0	
1994	0	0	0	0	0	0	
1995	0	0	0	0	0	0	
1979-1995	0	0	0	0	0	0	
FORT COBB NW - 009747				ONC Dates: Named - 1985, Last Update in 1986			
Counties -	CADDO			Estimated Total Acres -			640
Production	Oil	Condensate	Total Liquids	Assoc. Gas	Natural Gas	Total Gas	
1992	0	0	0	0	0	0	
1993	0	0	0	0	0	0	
1994	0	0	0	0	0	0	
1995	0	0	0	0	0	0	
1979-1995	0	0	0	0	425,179	425,179	

Production by Field

FORT SILL - 250698				ONC Dates: Named - 1942, Last Update in 1963			
Counties - COMANCHE				Estimated Total Acres - 3,040			
Production	Oil	Condensate	Total Liquids	Assoc. Gas	Natural Gas	Total Gas	
1992	31,491	455	31,946	8,762	95,526	104,288	
1993	30,573	186	30,759	24,706	45,278	69,984	
1994	32,981	1,109	34,090	47,143	99,088	146,231	
1995	33,841	192	34,033	29,874	89,413	119,287	
1979-1995	714,382	7,576	721,958	213,389	12,264,613	12,478,002	
FORT SILL EAST - 250760				ONC Dates: Named - 1959, Last Update in 1959			
Counties - COMANCHE				Estimated Total Acres - 40			
Production	Oil	Condensate	Total Liquids	Assoc. Gas	Natural Gas	Total Gas	
1992	0	0	0	0	101	101	
1993	0	0	0	0	0	0	
1994	0	0	0	0	0	0	
1995	0	0	0	0	0	0	
1979-1995	0	1,260	1,260	0	111,059	111,059	
FORT SILL NORTH - 250822				ONC Dates: Named - 1947, Last Update in 1951			
Counties - COMANCHE				Estimated Total Acres - 200			
Production	Oil	Condensate	Total Liquids	Assoc. Gas	Natural Gas	Total Gas	
1992	1,246	0	1,246	0	89,177	89,177	
1993	1,254	0	1,254	0	52,046	52,046	
1994	1,085	0	1,085	0	39,371	39,371	
1995	912	153	1,065	0	6,478	6,478	
1979-1995	22,514	653	23,167	28,546	1,161,387	1,189,933	
FORT SILL NW - 250853				ONC Dates: Named - 1948, Last Update in 1948			
Counties - COMANCHE				Estimated Total Acres - 40			
Production	Oil	Condensate	Total Liquids	Assoc. Gas	Natural Gas	Total Gas	
1992	0	0	0	0	0	0	
1993	0	0	0	0	0	0	
1994	0	0	0	0	0	0	
1995	0	0	0	0	0	0	
1979-1995	0	0	0	0	0	0	
FORT SILL SE - 250915				ONC Dates: Named - 1955, Last Update in 1955			
Counties - COMANCHE				Estimated Total Acres - 160			
Production	Oil	Condensate	Total Liquids	Assoc. Gas	Natural Gas	Total Gas	
1992	0	0	0	0	0	0	
1993	0	0	0	0	0	0	
1994	0	0	0	0	0	0	
1995	0	0	0	0	0	0	
1979-1995	0	0	0	0	148,785	148,785	
FORT SUPPLY EAST - 251070				ONC Dates: Named - 1962, Last Update in 1986			
Counties - WOODWARD				Estimated Total Acres - 3,200			
Production	Oil	Condensate	Total Liquids	Assoc. Gas	Natural Gas	Total Gas	
1992	18,437	0	18,437	152,010	86,870	238,880	
1993	21,375	306	21,681	151,384	142,839	294,223	
1994	17,765	84	17,849	125,123	119,427	244,550	
1995	10,872	0	10,872	96,225	126,698	222,923	
1979-1995	622,076	5,270	627,346	2,933,542	1,881,875	4,815,417	
FORT SUPPLY NE - 251101				ONC Dates: Named - 1965, Last Update in 1986			
Counties - HARPER, WOODWARD				Estimated Total Acres - 16,800			
Production	Oil	Condensate	Total Liquids	Assoc. Gas	Natural Gas	Total Gas	
1992	4,214	5,573	9,787	37,102	1,319,230	1,356,332	
1993	6,100	3,401	9,501	36,858	1,251,249	1,288,107	
1994	5,381	3,471	8,852	25,834	1,273,462	1,299,296	
1995	4,269	1,090	5,359	108,306	1,124,836	1,233,142	
1979-1995	157,297	74,806	232,103	762,610	24,980,375	25,742,985	
FORT SUPPLY NORTH - 251132				ONC Dates: Named - 1957, Last Update in 1978			
Counties - HARPER				Estimated Total Acres - 1,440			
Production	Oil	Condensate	Total Liquids	Assoc. Gas	Natural Gas	Total Gas	
1992	0	0	0	0	150,926	150,926	
1993	0	150	150	0	99,003	99,003	
1994	0	0	0	0	127,004	127,004	
1995	148	0	148	0	349,934	349,934	
1979-1995	1,440	1,001	2,441	0	2,876,338	2,876,338	

Production by Field

FORT SUPPLY NW - 251142				ONC Dates: Named - 1976, Last Update in 1989			
Counties - HARPER				Estimated Total Acres -			2,560
Production	Oil	Condensate	Total Liquids	Assoc. Gas	Natural Gas	Total Gas	
1992	0	879	879	0	39,532	39,532	
1993	0	169	169	0	16,594	16,594	
1994	0	0	0	0	0	0	
1995	75	0	75	0	0	0	
1979-1995	1,568	1,886	3,454	0	923,189	923,189	
FORT SUPPLY SE - 251152				ONC Dates: Named - 1973, Last Update in 1993			
Counties - WOODWARD				Estimated Total Acres -			1,440
Production	Oil	Condensate	Total Liquids	Assoc. Gas	Natural Gas	Total Gas	
1992	157,955	533	158,488	74,658	30,579	105,237	
1993	138,428	535	138,963	222,339	5,855	228,194	
1994	56,835	442	57,277	173,976	4,769	178,745	
1995	32,400	38	32,438	125,064	183	125,247	
1979-1995	546,448	10,056	556,504	637,932	245,802	883,734	
FORT SUPPLY SOUTH - 251163				ONC Dates: Named - 1970, Last Update in 1993			
Counties - WOODWARD				Estimated Total Acres -			2,560
Production	Oil	Condensate	Total Liquids	Assoc. Gas	Natural Gas	Total Gas	
1992	0	1,560	1,560	0	0	0	
1993	366	2,433	2,799	0	22,827	22,827	
1994	21,436	1,797	23,233	5,712	47,038	52,750	
1995	8,053	1,003	9,056	5,493	17,053	22,546	
1979-1995	30,335	6,793	37,128	11,205	99,532	110,737	
FORTY FIVE - 251814				ONC Dates: Named - 1935, Last Update in 1941			
Counties - OSAGE, WASHINGTON				Estimated Total Acres -			4,480
Production	Oil	Condensate	Total Liquids	Assoc. Gas	Natural Gas	Total Gas	
1992	38,364	0	38,364	23,696	14,073	37,769	
1993	40,597	0	40,597	16,009	16,858	32,867	
1994	51,977	0	51,977	10,844	13,541	24,385	
1995	37,642	0	37,642	6,940	9,174	16,114	
1979-1995	605,266	0	605,266	563,961	487,289	1,051,250	
FORTYFOUR - 251907				ONC Dates: Named - 1955, Last Update in 1996			
Counties - CREEK				Estimated Total Acres -			160
Production	Oil	Condensate	Total Liquids	Assoc. Gas	Natural Gas	Total Gas	
1992	0	0	0	0	0	0	
1993	0	0	0	0	0	0	
1994	0	0	0	0	0	0	
1995	0	0	0	0	0	0	
1979-1995	42,365	0	42,365	279,947	0	279,947	
FORTYFOUR NE - 251914				ONC Dates: Named - 1964, Last Update in 1996			
Counties - CREEK				Estimated Total Acres -			240
Production	Oil	Condensate	Total Liquids	Assoc. Gas	Natural Gas	Total Gas	
1992	1,771	0	1,771	0	0	0	
1993	1,520	0	1,520	0	0	0	
1994	1,578	0	1,578	0	0	0	
1995	0	0	0	0	0	0	
1979-1995	90,511	0	90,511	4,596	0	4,596	
FOSTER - 252000				ONC Dates: Named - 1964, Last Update in 1964			
Counties - GARVIN				Estimated Total Acres -			40
Production	Oil	Condensate	Total Liquids	Assoc. Gas	Natural Gas	Total Gas	
1992	0	0	0	0	0	0	
1993	0	0	0	0	0	0	
1994	0	0	0	0	0	0	
1995	0	0	0	0	0	0	
1979-1995	5,164	0	5,164	17,486	0	17,486	
FOURDEE EAST - 252806				ONC Dates: Named - 1953, Last Update in 1995			
Counties - NOBLE				Estimated Total Acres -			280
Production	Oil	Condensate	Total Liquids	Assoc. Gas	Natural Gas	Total Gas	
1992	0	0	0	0	0	0	
1993	0	0	0	0	0	0	
1994	0	0	0	0	0	0	
1995	0	0	0	0	0	0	
1979-1995	15,229	0	15,229	35,915	164,957	200,872	

Production by Field

FOURDEE NE - 252837				ONC Dates: Named - 1972, Last Update in 1995			
Counties - NOBLE	Estimated Total Acres -						320
Production	Oil	Condensate	Total Liquids	Assoc. Gas	Natural Gas	Total Gas	
1992	0	0	0	0	0	0	
1993	0	0	0	0	0	0	
1994	0	0	0	0	0	0	
1995	0	0	0	0	0	0	
1979-1995	6,857	0	6,857	0	0	0	
FOURDEE NW - 252868				ONC Dates: Named - 1955, Last Update in 1995			
Counties - NOBLE	Estimated Total Acres -						520
Production	Oil	Condensate	Total Liquids	Assoc. Gas	Natural Gas	Total Gas	
1992	882	532	1,414	2,729	9,829	12,558	
1993	1,032	0	1,032	4,430	5,019	9,449	
1994	1,215	0	1,215	4,261	4,396	8,657	
1995	1,038	0	1,038	4,023	3,982	8,005	
1979-1995	9,397	5,538	14,935	15,443	154,771	170,214	
FOURDEE SE - 252899				ONC Dates: Named - 1955, Last Update in 1995			
Counties - NOBLE	Estimated Total Acres -						40
Production	Oil	Condensate	Total Liquids	Assoc. Gas	Natural Gas	Total Gas	
1992	0	0	0	0	0	0	
1993	0	0	0	0	0	0	
1994	0	0	0	0	0	0	
1995	0	0	0	0	0	0	
1979-1995	2,026	0	2,026	0	0	0	
FOYIL - 253426				ONC Dates: Named - (NA), Last Update in 1954			
Counties - ROGERS	Estimated Total Acres -						320
Production	Oil	Condensate	Total Liquids	Assoc. Gas	Natural Gas	Total Gas	
1992	0	0	0	0	0	0	
1993	0	0	0	0	0	0	
1994	0	0	0	0	0	0	
1995	0	0	0	0	0	0	
1979-1995	190	0	190	0	0	0	
FRANCIS SOUTH - 254124				ONC Dates: Named - 1954, Last Update in 1988			
Counties - PONTOTOC	Estimated Total Acres -						40
Production	Oil	Condensate	Total Liquids	Assoc. Gas	Natural Gas	Total Gas	
1992	0	0	0	0	0	0	
1993	0	0	0	0	0	0	
1994	0	0	0	0	0	0	
1995	0	0	0	0	0	0	
1979-1995	0	0	0	0	0	0	
FRANKFORT - 254899				ONC Dates: Named - 1920, Last Update in 1945			
Counties - OSAGE	Estimated Total Acres -						200
Production	Oil	Condensate	Total Liquids	Assoc. Gas	Natural Gas	Total Gas	
1992	928	0	928	0	0	0	
1993	582	0	582	0	0	0	
1994	793	0	793	0	0	0	
1995	739	0	739	0	0	0	
1979-1995	16,487	0	16,487	0	0	0	
FRANKFORT EAST - 254904				ONC Dates: Named - 1983, Last Update in 1983			
Counties - OSAGE	Estimated Total Acres -						40
Production	Oil	Condensate	Total Liquids	Assoc. Gas	Natural Gas	Total Gas	
1992	335	0	335	0	0	0	
1993	166	0	166	0	0	0	
1994	0	0	0	0	0	0	
1995	491	0	491	0	0	0	
1979-1995	8,364	0	8,364	0	0	0	
FRANKFORT SOUTH - 254930				ONC Dates: Named - 1967, Last Update in 1967			
Counties - OSAGE	Estimated Total Acres -						40
Production	Oil	Condensate	Total Liquids	Assoc. Gas	Natural Gas	Total Gas	
1992	1,424	0	1,424	0	0	0	
1993	1,251	0	1,251	0	0	0	
1994	490	0	490	0	0	0	
1995	424	0	424	0	0	0	
1979-1995	50,868	0	50,868	0	0	0	

Production by Field

FRANKLIN EAST - 255240				ONC Dates: Named - 1962, Last Update in 1981			
Counties -	CLEVELAND			Estimated Total Acres -			80
Production	Oil	Condensate	Total Liquids	Assoc. Gas	Natural Gas	Total Gas	
1992	3,621	0	3,621	0	0	0	
1993	3,571	0	3,571	0	0	0	
1994	3,875	0	3,875	0	0	0	
1995	3,619	0	3,619	0	0	0	
1979-1995	65,150	0	65,150	0	0	0	
FRANKLIN NE - 255266				ONC Dates: Named - 1980, Last Update in 1995			
Counties -	CLEVELAND			Estimated Total Acres -			160
Production	Oil	Condensate	Total Liquids	Assoc. Gas	Natural Gas	Total Gas	
1992	0	0	0	0	0	0	
1993	0	0	0	0	0	0	
1994	0	0	0	0	0	0	
1995	0	0	0	0	0	0	
1979-1995	23,944	0	23,944	0	0	0	
FRANKLIN NORTH - 255253				ONC Dates: Named - 1985, Last Update in 1985			
Counties -	CLEVELAND			Estimated Total Acres -			80
Production	Oil	Condensate	Total Liquids	Assoc. Gas	Natural Gas	Total Gas	
1992	0	0	0	0	0	0	
1993	0	0	0	0	0	0	
1994	0	0	0	0	0	0	
1995	0	0	0	0	0	0	
1979-1995	668	0	668	0	0	0	
FREDERICK SE - 256201				ONC Dates: Named - 1956, Last Update in 1966			
Counties -	TILLMAN			Estimated Total Acres -			1,120
Production	Oil	Condensate	Total Liquids	Assoc. Gas	Natural Gas	Total Gas	
1992	28,666	0	28,666	0	0	0	
1993	33,498	0	33,498	0	0	0	
1994	24,367	0	24,367	0	0	0	
1995	16,397	0	16,397	0	0	0	
1979-1995	370,480	0	370,480	0	0	0	
FREDERICK SOUTH - 256232				ONC Dates: Named - 1951, Last Update in 1967			
Counties -	TILLMAN			Estimated Total Acres -			1,840
Production	Oil	Condensate	Total Liquids	Assoc. Gas	Natural Gas	Total Gas	
1992	358	0	358	0	0	0	
1993	354	0	354	0	0	0	
1994	354	0	354	0	0	0	
1995	525	0	525	0	0	0	
1979-1995	69,256	0	69,256	0	0	0	
FREDERICK WEST - 256325				ONC Dates: Named - 1956, Last Update in 1956			
Counties -	TILLMAN			Estimated Total Acres -			40
Production	Oil	Condensate	Total Liquids	Assoc. Gas	Natural Gas	Total Gas	
1992	707	0	707	0	0	0	
1993	709	0	709	0	0	0	
1994	718	0	718	0	0	0	
1995	517	0	517	0	0	0	
1979-1995	13,390	0	13,390	0	0	0	
FREEDOM NORTH - 256723				ONC Dates: Named - 1977, Last Update in 1986			
Counties -	WOODS			Estimated Total Acres -			2,880
Production	Oil	Condensate	Total Liquids	Assoc. Gas	Natural Gas	Total Gas	
1992	0	1,239	1,239	0	678,018	678,018	
1993	0	258	258	0	437,070	437,070	
1994	0	369	369	0	329,200	329,200	
1995	0	365	365	0	359,198	359,198	
1979-1995	3,881	48,492	52,373	0	13,276,867	13,276,867	
FREENY - 257038				ONC Dates: Named - 1953, Last Update in 1981			
Counties -	MCCLAIN			Estimated Total Acres -			240
Production	Oil	Condensate	Total Liquids	Assoc. Gas	Natural Gas	Total Gas	
1992	8,784	0	8,784	8,696	0	8,696	
1993	8,181	0	8,181	9,473	0	9,473	
1994	7,151	0	7,151	8,947	0	8,947	
1995	4,946	0	4,946	9,301	0	9,301	
1979-1995	203,699	0	203,699	140,444	0	140,444	

Production by Field

FREENY NORTH - 257069				ONC Dates: Named - 1953, Last Update in 1981			
Counties -	MCCLAIN			Estimated Total Acres -			400
Production	Oil	Condensate	Total Liquids	Assoc. Gas	Natural Gas	Total Gas	
1992	17,639	0	17,639	220,663	0	220,663	
1993	15,138	0	15,138	175,780	0	175,780	
1994	14,508	0	14,508	145,173	0	145,173	
1995	12,046	0	12,046	108,573	0	108,573	
1979-1995	326,643	3,514	330,157	2,083,046	507,225	2,590,271	
FRENCH - 257658				ONC Dates: Named - 1954, Last Update in 1954			
Counties -	MCCLAIN			Estimated Total Acres -			40
Production	Oil	Condensate	Total Liquids	Assoc. Gas	Natural Gas	Total Gas	
1992	0	0	0	0	0	0	
1993	0	0	0	0	0	0	
1994	0	0	0	0	0	0	
1995	0	0	0	0	0	0	
1979-1995	25,234	0	25,234	74,870	0	74,870	
FRENCH EAST - 257751				ONC Dates: Named - 1957, Last Update in 1962			
Counties -	MCCLAIN			Estimated Total Acres -			520
Production	Oil	Condensate	Total Liquids	Assoc. Gas	Natural Gas	Total Gas	
1992	2,748	0	2,748	21,169	0	21,169	
1993	2,265	0	2,265	19,147	0	19,147	
1994	2,329	0	2,329	26,288	0	26,288	
1995	1,570	0	1,570	18,378	0	18,378	
1979-1995	67,042	0	67,042	153,665	0	153,665	
FRENCH NORTH - 257844				ONC Dates: Named - 1958, Last Update in 1959			
Counties -	MCCLAIN			Estimated Total Acres -			40
Production	Oil	Condensate	Total Liquids	Assoc. Gas	Natural Gas	Total Gas	
1992	0	0	0	0	0	0	
1993	0	0	0	0	0	0	
1994	0	0	0	0	0	0	
1995	0	0	0	0	0	0	
1979-1995	55,651	0	55,651	323,936	0	323,936	
FRITZLEN - 258650				ONC Dates: Named - 1975, Last Update in 1986			
Counties -	WOODS			Estimated Total Acres -			2,720
Production	Oil	Condensate	Total Liquids	Assoc. Gas	Natural Gas	Total Gas	
1992	237	607	844	0	183,179	183,179	
1993	358	419	777	0	158,006	158,006	
1994	202	386	588	0	106,719	106,719	
1995	0	513	513	0	90,892	90,892	
1979-1995	9,803	28,814	38,617	0	7,388,469	7,388,469	
FRITZLEN EAST - 014024				ONC Dates: Named - 1991, Last Update in 1991			
Counties -	WOODS			Estimated Total Acres -			160
Production	Oil	Condensate	Total Liquids	Assoc. Gas	Natural Gas	Total Gas	
1992	0	173	173	0	14,539	14,539	
1993	0	0	0	0	0	0	
1994	0	0	0	0	0	0	
1995	0	0	0	0	0	0	
1979-1995	0	173	173	0	17,104	17,104	
FUHRMAN - 259441				ONC Dates: Named - 1925, Last Update in 1995			
Counties -	HUGHES			Estimated Total Acres -			720
Production	Oil	Condensate	Total Liquids	Assoc. Gas	Natural Gas	Total Gas	
1992	2,372	781	3,153	24,557	5,881	30,438	
1993	2,562	431	2,993	17,651	2,053	19,704	
1994	1,621	93	1,714	14,951	0	14,951	
1995	1,313	0	1,313	10,720	2,288	13,008	
1979-1995	87,592	6,817	94,409	314,571	350,007	664,578	
FUHRMAN SE - 259534				ONC Dates: Named - 1965, Last Update in 1995			
Counties -	HUGHES			Estimated Total Acres -			640
Production	Oil	Condensate	Total Liquids	Assoc. Gas	Natural Gas	Total Gas	
1992	0	0	0	0	78,917	78,917	
1993	0	0	0	0	4,045	4,045	
1994	0	0	0	0	3,425	3,425	
1995	0	0	0	0	4,562	4,562	
1979-1995	0	0	0	0	197,704	197,704	

Production by Field

GAGE - 262736				ONC Dates: Named - 1961, Last Update in 1992			
Counties -	ELLIS, WOODWARD			Estimated Total Acres -			60,160
Production	Oil	Condensate	Total Liquids	Assoc. Gas	Natural Gas	Total Gas	
1992	10,152	10,547	20,699	110,428	3,064,636	3,175,064	
1993	10,378	10,160	20,538	96,351	3,474,047	3,570,398	
1994	10,148	10,836	20,984	89,949	4,161,892	4,251,841	
1995	11,027	7,381	18,408	82,108	3,594,063	3,676,171	
1979-1995	402,703	310,744	713,447	3,430,605	64,477,599	67,908,204	
GAGE NORTH - 262798				ONC Dates: Named - 1964, Last Update in 1964			
Counties -	ELLIS			Estimated Total Acres -			640
Production	Oil	Condensate	Total Liquids	Assoc. Gas	Natural Gas	Total Gas	
1992	0	0	0	0	0	0	
1993	0	0	0	0	0	0	
1994	0	0	0	0	0	0	
1995	0	0	0	0	0	0	
1979-1995	0	0	0	0	0	0	
GAGE SE - 262860				ONC Dates: Named - 1975, Last Update in 1992			
Counties -	ELLIS			Estimated Total Acres -			5,600
Production	Oil	Condensate	Total Liquids	Assoc. Gas	Natural Gas	Total Gas	
1992	3,922	0	3,922	14,059	14,911	28,970	
1993	3,285	0	3,285	11,229	21,087	32,316	
1994	3,389	168	3,557	8,772	190,620	199,392	
1995	3,503	0	3,503	6,601	593,339	599,940	
1979-1995	915,921	1,736	917,657	2,557,488	1,089,337	3,646,825	
GAINES - 263139				ONC Dates: Named - 1980, Last Update in 1980			
Counties -	PITTSBURG			Estimated Total Acres -			640
Production	Oil	Condensate	Total Liquids	Assoc. Gas	Natural Gas	Total Gas	
1992	0	0	0	0	30,581	30,581	
1993	0	0	0	0	30,159	30,159	
1994	0	0	0	0	33,744	33,744	
1995	0	0	0	0	23,750	23,750	
1979-1995	0	0	0	0	415,213	415,213	
GAINES NW - 013131				ONC Dates: Named - 1989, Last Update in 1989			
Counties -	PITTSBURG			Estimated Total Acres -			640
Production	Oil	Condensate	Total Liquids	Assoc. Gas	Natural Gas	Total Gas	
1992	0	0	0	0	21,238	21,238	
1993	0	0	0	0	13,113	13,113	
1994	0	0	0	0	11,862	11,862	
1995	0	0	0	0	10,522	10,522	
1979-1995	0	0	0	0	83,266	83,266	
GANO NW - 264224				ONC Dates: Named - 1956, Last Update in 1984			
Counties -	PAYNE			Estimated Total Acres -			320
Production	Oil	Condensate	Total Liquids	Assoc. Gas	Natural Gas	Total Gas	
1992	1,614	0	1,614	0	0	0	
1993	1,101	0	1,101	0	0	0	
1994	265	0	265	0	0	0	
1995	439	0	439	0	0	0	
1979-1995	147,666	0	147,666	25,065	0	25,065	
GANO SOUTH - 264286				ONC Dates: Named - 1952, Last Update in 1984			
Counties -	PAYNE			Estimated Total Acres -			480
Production	Oil	Condensate	Total Liquids	Assoc. Gas	Natural Gas	Total Gas	
1992	1,887	0	1,887	20,323	0	20,323	
1993	2,231	0	2,231	15,250	0	15,250	
1994	1,831	0	1,831	11,760	0	11,760	
1995	1,862	0	1,862	11,335	0	11,335	
1979-1995	61,904	0	61,904	400,216	56,650	456,866	
GANS - 264348				ONC Dates: Named - 1924, Last Update in 1991			
Counties -	SEQUOYAH			Estimated Total Acres -			960
Production	Oil	Condensate	Total Liquids	Assoc. Gas	Natural Gas	Total Gas	
1992	0	0	0	0	3,160	3,160	
1993	0	0	0	0	0	0	
1994	0	0	0	0	1,542	1,542	
1995	0	0	0	0	0	0	
1979-1995	0	0	0	0	4,734	4,734	

Production by Field

GANS NE - 264379				ONC Dates: Named - 1944, Last Update in 1957			
Counties -	SEQUOYAH			Estimated Total Acres -			160
Production	Oil	Condensate	Total Liquids	Assoc. Gas	Natural Gas	Total Gas	
1992	0	0	0	0	0	0	
1993	0	0	0	0	0	0	
1994	0	0	0	0	0	0	
1995	0	0	0	0	0	0	
1979-1995	0	0	0	0	0	0	
GANS SE - 013478				ONC Dates: Named - 1990, Last Update in 1990			
Counties -	SEQUOYAH			Estimated Total Acres -			640
Production	Oil	Condensate	Total Liquids	Assoc. Gas	Natural Gas	Total Gas	
1992	0	0	0	0	0	0	
1993	0	0	0	0	144	144	
1994	0	0	0	0	31,264	31,264	
1995	0	0	0	0	11,422	11,422	
1979-1995	0	0	0	0	42,830	42,830	
GANS SW - 264410				ONC Dates: Named - 1942, Last Update in 1991			
Counties -	SEQUOYAH			Estimated Total Acres -			1,760
Production	Oil	Condensate	Total Liquids	Assoc. Gas	Natural Gas	Total Gas	
1992	0	0	0	0	467,975	467,975	
1993	0	0	0	0	461,784	461,784	
1994	0	0	0	0	385,945	385,945	
1995	0	0	0	0	217,597	217,597	
1979-1995	0	0	0	0	2,094,950	2,094,950	
GANSEL SOUTH - 264472				ONC Dates: Named - 1957, Last Update in 1995			
Counties -	NOBLE			Estimated Total Acres -			1,840
Production	Oil	Condensate	Total Liquids	Assoc. Gas	Natural Gas	Total Gas	
1992	6,662	0	6,662	22,086	0	22,086	
1993	6,553	0	6,553	18,593	0	18,593	
1994	4,535	0	4,535	17,328	0	17,328	
1995	3,560	0	3,560	16,034	0	16,034	
1979-1995	383,359	0	383,359	688,974	7,354	696,328	
GANSEL SW - 264503				ONC Dates: Named - 1962, Last Update in 1995			
Counties -	NOBLE			Estimated Total Acres -			440
Production	Oil	Condensate	Total Liquids	Assoc. Gas	Natural Gas	Total Gas	
1992	862	0	862	2,426	0	2,426	
1993	711	0	711	2,078	0	2,078	
1994	1,031	0	1,031	1,317	0	1,317	
1995	605	0	605	0	0	0	
1979-1995	16,362	0	16,362	43,950	12,261	56,211	
GARBER - 264596				ONC Dates: Named - 1917, Last Update in 1995			
Counties -	GARFIELD			Estimated Total Acres -			10,680
Production	Oil	Condensate	Total Liquids	Assoc. Gas	Natural Gas	Total Gas	
1992	89,410	2,595	92,005	258,361	238,866	497,227	
1993	78,260	1,901	80,161	173,965	240,533	414,498	
1994	86,460	2,339	88,799	127,855	309,968	437,823	
1995	113,861	2,780	116,641	263,423	314,401	577,824	
1979-1995	4,633,781	29,695	4,663,476	5,753,911	7,617,679	13,371,590	
GARBER EAST - 264627				ONC Dates: Named - 1947, Last Update in 1995			
Counties -	GARFIELD			Estimated Total Acres -			1,360
Production	Oil	Condensate	Total Liquids	Assoc. Gas	Natural Gas	Total Gas	
1992	5,335	0	5,335	263	0	263	
1993	3,649	0	3,649	0	0	0	
1994	3,215	0	3,215	0	0	0	
1995	2,158	0	2,158	0	0	0	
1979-1995	116,434	0	116,434	263	0	263	
GARBER NW - 264720				ONC Dates: Named - 1964, Last Update in 1964			
Counties -	GARFIELD			Estimated Total Acres -			40
Production	Oil	Condensate	Total Liquids	Assoc. Gas	Natural Gas	Total Gas	
1992	0	0	0	0	0	0	
1993	0	0	0	0	0	0	
1994	0	0	0	0	0	0	
1995	0	0	0	0	0	0	
1979-1995	0	0	0	0	0	0	

Production by Field

GARBER SE - 264751				ONC Dates: Named - 1945, Last Update in 1995			
Counties -	GARFIELD			Estimated Total Acres -			80
Production	Oil	Condensate	Total Liquids	Assoc. Gas	Natural Gas	Total Gas	
1992	646	0	646	0	0	0	
1993	645	0	645	0	0	0	
1994	478	0	478	0	0	0	
1995	484	0	484	0	0	0	
1979-1995	15,031	0	15,031	0	0	0	
GARBER SW - 000615				ONC Dates: Named - 1981, Last Update in 1995			
Counties -	GARFIELD			Estimated Total Acres -			480
Production	Oil	Condensate	Total Liquids	Assoc. Gas	Natural Gas	Total Gas	
1992	240	0	240	18,310	24,060	42,370	
1993	0	0	0	14,652	20,488	35,140	
1994	74	0	74	18,650	19,301	37,951	
1995	163	0	163	7,940	17,529	25,469	
1979-1995	12,717	332	13,049	288,283	852,252	1,140,535	
GARBER WEST - 000616				ONC Dates: Named - 1981, Last Update in 1995			
Counties -	GARFIELD			Estimated Total Acres -			160
Production	Oil	Condensate	Total Liquids	Assoc. Gas	Natural Gas	Total Gas	
1992	0	0	0	0	0	0	
1993	0	0	0	0	0	0	
1994	0	0	0	0	0	0	
1995	0	0	0	0	0	0	
1979-1995	22,314	0	22,314	91,382	0	91,382	
GARCREEK - 264999				ONC Dates: Named - 1946, Last Update in 1995			
Counties -	SEMINOLE			Estimated Total Acres -			840
Production	Oil	Condensate	Total Liquids	Assoc. Gas	Natural Gas	Total Gas	
1992	24,880	0	24,880	0	0	0	
1993	14,613	0	14,613	0	0	0	
1994	6,072	0	6,072	0	0	0	
1995	4,475	0	4,475	0	0	0	
1979-1995	137,361	0	137,361	38,015	0	38,015	
GARDEN GROVE SOUTH - 265278				ONC Dates: Named - 1970, Last Update in 1995			
Counties -	OKFUSKEE			Estimated Total Acres -			720
Production	Oil	Condensate	Total Liquids	Assoc. Gas	Natural Gas	Total Gas	
1992	8,147	0	8,147	0	0	0	
1993	6,597	0	6,597	0	0	0	
1994	5,956	0	5,956	0	0	0	
1995	9,365	283	9,648	0	31,365	31,365	
1979-1995	310,626	283	310,909	0	31,365	31,365	
GARDEN GROVE SW - 265309				ONC Dates: Named - 1950, Last Update in 1995			
Counties -	POTTAWATOMIE			Estimated Total Acres -			240
Production	Oil	Condensate	Total Liquids	Assoc. Gas	Natural Gas	Total Gas	
1992	27	0	27	0	0	0	
1993	0	0	0	0	0	0	
1994	0	0	0	0	0	0	
1995	0	0	0	0	0	0	
1979-1995	21,262	0	21,262	0	0	0	
GARDEN SOUTH - 265464				ONC Dates: Named - 1957, Last Update in 1995			
Counties -	LOGAN, OKLAHOMA			Estimated Total Acres -			640
Production	Oil	Condensate	Total Liquids	Assoc. Gas	Natural Gas	Total Gas	
1992	245	0	245	0	0	0	
1993	0	0	0	0	0	0	
1994	0	0	0	0	0	0	
1995	0	0	0	0	0	0	
1979-1995	3,767	0	3,767	0	0	0	
GARR - 266177				ONC Dates: Named - 1978, Last Update in 1984			
Counties -	PAYNE			Estimated Total Acres -			1,360
Production	Oil	Condensate	Total Liquids	Assoc. Gas	Natural Gas	Total Gas	
1992	5,476	0	5,476	8,845	20,167	29,012	
1993	4,354	0	4,354	4,230	16,683	20,913	
1994	5,433	0	5,433	13,565	12,606	26,171	
1995	4,340	0	4,340	12,816	10,507	23,323	
1979-1995	312,416	0	312,416	549,910	176,385	726,295	

Production by Field

GARR NORTH - 266208				ONC Dates: Named - 1946, Last Update in 1984			
Counties -	PAWNEE, PAYNE			Estimated Total Acres -			1,400
Production	Oil	Condensate	Total Liquids	Assoc. Gas	Natural Gas	Total Gas	
1992	29,327	0	29,327	3,944	0	3,944	
1993	19,989	0	19,989	2,329	0	2,329	
1994	15,420	0	15,420	372	0	372	
1995	13,223	0	13,223	1,925	0	1,925	
1979-1995	628,954	0	628,954	117,798	7,644	125,442	
GARR NW - 266217				ONC Dates: Named - 1980, Last Update in 1996			
Counties -	PAYNE			Estimated Total Acres -			80
Production	Oil	Condensate	Total Liquids	Assoc. Gas	Natural Gas	Total Gas	
1992	158	0	158	0	0	0	
1993	0	0	0	0	0	0	
1994	143	0	143	0	0	0	
1995	149	0	149	0	0	0	
1979-1995	6,628	0	6,628	0	0	0	
GARR WEST - 266270				ONC Dates: Named - 1946, Last Update in 1996			
Counties -	PAYNE			Estimated Total Acres -			840
Production	Oil	Condensate	Total Liquids	Assoc. Gas	Natural Gas	Total Gas	
1992	11,534	0	11,534	0	0	0	
1993	12,812	0	12,812	0	0	0	
1994	21,585	0	21,585	0	0	0	
1995	14,702	0	14,702	0	0	0	
1979-1995	272,391	0	272,391	0	0	0	
GARRETT - 266301				ONC Dates: Named - (NA), Last Update in 1985			
Counties -	KAY			Estimated Total Acres -			440
Production	Oil	Condensate	Total Liquids	Assoc. Gas	Natural Gas	Total Gas	
1992	0	0	0	0	0	0	
1993	0	0	0	0	0	0	
1994	0	0	0	0	0	0	
1995	0	0	0	0	0	0	
1979-1995	7,842	0	7,842	0	0	0	
GARRETT NW - 266425				ONC Dates: Named - 1946, Last Update in 1985			
Counties -	KAY			Estimated Total Acres -			5,200
Production	Oil	Condensate	Total Liquids	Assoc. Gas	Natural Gas	Total Gas	
1992	15,436	0	15,436	30,648	23,134	53,782	
1993	16,234	0	16,234	15,511	17,486	32,997	
1994	13,101	0	13,101	8,808	33,691	42,499	
1995	12,066	0	12,066	8,574	10,808	19,382	
1979-1995	581,979	0	581,979	663,063	401,403	1,064,466	
GATE LAKE NE - 267413				ONC Dates: Named - 1961, Last Update in 1961			
Counties -	HARPER			Estimated Total Acres -			160
Production	Oil	Condensate	Total Liquids	Assoc. Gas	Natural Gas	Total Gas	
1992	0	0	0	0	0	0	
1993	0	0	0	0	0	0	
1994	0	0	0	0	0	0	
1995	0	0	0	0	0	0	
1979-1995	0	0	0	0	0	0	
GATE LAKE NORTH - XX0146				ONC Dates: Named - 1991, Last Update in 1993			
Counties -	BEAVER			Estimated Total Acres -			160
Production	Oil	Condensate	Total Liquids	Assoc. Gas	Natural Gas	Total Gas	
1992	0	0	0	0	0	0	
1993	0	0	0	0	0	0	
1994	0	0	0	0	0	0	
1995	0	0	0	0	0	0	
1979-1995	0	0	0	0	0	0	
GATE LAKE NW - XX0148				ONC Dates: Named - 1956, Last Update in 1993			
Counties -	BEAVER			Estimated Total Acres -			320
Production	Oil	Condensate	Total Liquids	Assoc. Gas	Natural Gas	Total Gas	
1992	0	0	0	0	0	0	
1993	0	0	0	0	0	0	
1994	0	0	0	0	0	0	
1995	0	0	0	0	0	0	
1979-1995	0	0	0	0	0	0	

Production by Field

GATE NE - 267442				ONC Dates: Named - 1962, Last Update in 1993			
Counties -	BEAVER			Estimated Total Acres -			320
Production	Oil	Condensate	Total Liquids	Assoc. Gas	Natural Gas	Total Gas	
1992	537	0	537	0	0	0	
1993	547	0	547	0	75,126	75,126	
1994	751	0	751	0	26,427	26,427	
1995	535	0	535	0	30,583	30,583	
1979-1995	10,734	0	10,734	0	132,136	132,136	
GATE NORTH - 267448				ONC Dates: Named - 1968, Last Update in 1968			
Counties -	BEAVER			Estimated Total Acres -			40
Production	Oil	Condensate	Total Liquids	Assoc. Gas	Natural Gas	Total Gas	
1992	0	0	0	0	0	0	
1993	0	0	0	0	0	0	
1994	0	0	0	0	0	0	
1995	0	0	0	0	0	0	
1979-1995	0	0	0	0	0	0	
GEARY NW - 268532				ONC Dates: Named - 1977, Last Update in 1988			
Counties -	BLAINE			Estimated Total Acres -			1,920
Production	Oil	Condensate	Total Liquids	Assoc. Gas	Natural Gas	Total Gas	
1992	0	1,184	1,184	0	55,380	55,380	
1993	0	1,172	1,172	0	51,501	51,501	
1994	0	873	873	0	45,102	45,102	
1995	0	968	968	0	41,387	41,387	
1979-1995	2,722	13,184	15,906	0	396,340	396,340	
GEARY SW - 268557				ONC Dates: Named - 1971, Last Update in 1979			
Counties -	BLAINE			Estimated Total Acres -			5,760
Production	Oil	Condensate	Total Liquids	Assoc. Gas	Natural Gas	Total Gas	
1992	0	36,299	36,299	0	2,293,261	2,293,261	
1993	0	60,172	60,172	0	4,896,367	4,896,367	
1994	0	40,438	40,438	0	6,120,737	6,120,737	
1995	178	30,815	30,993	0	2,893,848	2,893,848	
1979-1995	17,739	874,596	892,335	0	48,230,626	48,230,626	
GEORGIA - 269921				ONC Dates: Named - 1939, Last Update in 1996			
Counties -	PAYNE			Estimated Total Acres -			640
Production	Oil	Condensate	Total Liquids	Assoc. Gas	Natural Gas	Total Gas	
1992	1,507	160	1,667	58,060	22,903	80,963	
1993	1,080	457	1,537	26,896	2,354	29,250	
1994	1,268	86	1,354	27,830	399	28,229	
1995	1,275	0	1,275	27,600	0	27,600	
1979-1995	36,147	703	36,850	777,502	83,484	860,986	
GEORGIA SOUTH - 269952				ONC Dates: Named - 1954, Last Update in 1984			
Counties -	PAYNE			Estimated Total Acres -			1,280
Production	Oil	Condensate	Total Liquids	Assoc. Gas	Natural Gas	Total Gas	
1992	2,993	0	2,993	2,065	308	2,373	
1993	2,647	0	2,647	531	0	531	
1994	1,897	0	1,897	0	0	0	
1995	2,142	0	2,142	0	0	0	
1979-1995	136,378	0	136,378	91,540	7,249	98,789	
GEORGIA SW - 004232				ONC Dates: Named - 1983, Last Update in 1983			
Counties -	PAYNE			Estimated Total Acres -			40
Production	Oil	Condensate	Total Liquids	Assoc. Gas	Natural Gas	Total Gas	
1992	0	0	0	0	0	0	
1993	0	0	0	0	0	0	
1994	0	0	0	0	0	0	
1995	0	0	0	0	0	0	
1979-1995	3,651	0	3,651	0	0	0	
GERTY - 270597				ONC Dates: Named - 1977, Last Update in 1977			
Counties -	HUGHES			Estimated Total Acres -			160
Production	Oil	Condensate	Total Liquids	Assoc. Gas	Natural Gas	Total Gas	
1992	0	0	0	0	0	0	
1993	0	0	0	0	0	0	
1994	0	0	0	0	7,721	7,721	
1995	0	0	0	0	7,254	7,254	
1979-1995	0	0	0	0	108,156	108,156	

Production by Field

GERTY EAST - 002654				ONC Dates: Named - 1982, Last Update in 1982			
Counties - HUGHES	Estimated Total Acres -						80
Production	Oil	Condensate	Total Liquids	Assoc. Gas	Natural Gas	Total Gas	
1992	0	0	0	0	0	0	
1993	0	0	0	0	0	0	
1994	0	0	0	0	0	0	
1995	0	0	0	0	0	0	
1979-1995	685	1,848	2,533	0	205,685	205,685	
GERTY NORTH - 270634				ONC Dates: Named - 1948, Last Update in 1948			
Counties - HUGHES	Estimated Total Acres -						160
Production	Oil	Condensate	Total Liquids	Assoc. Gas	Natural Gas	Total Gas	
1992	0	0	0	0	0	0	
1993	0	0	0	0	0	0	
1994	0	0	0	0	0	0	
1995	0	0	0	0	0	0	
1979-1995	0	0	0	0	0	0	
GERTY NW - 270665				ONC Dates: Named - 1954, Last Update in 1994			
Counties - HUGHES	Estimated Total Acres -						3,200
Production	Oil	Condensate	Total Liquids	Assoc. Gas	Natural Gas	Total Gas	
1992	43,866	2,374	46,240	81,412	514,595	596,007	
1993	33,177	2,469	35,646	57,866	399,052	456,918	
1994	30,154	1,987	32,141	49,537	303,759	353,296	
1995	24,305	1,083	25,388	34,543	212,747	247,290	
1979-1995	613,368	33,411	646,779	642,084	8,950,663	9,592,747	
GERTY WEST - 270696				ONC Dates: Named - 1955, Last Update in 1958			
Counties - HUGHES	Estimated Total Acres -						40
Production	Oil	Condensate	Total Liquids	Assoc. Gas	Natural Gas	Total Gas	
1992	0	0	0	0	0	0	
1993	0	0	0	0	0	0	
1994	0	0	0	0	0	0	
1995	0	0	0	0	0	0	
1979-1995	0	0	0	0	0	0	
GIBBON NE - 271270				ONC Dates: Named - 1981, Last Update in 1981			
Counties - GRANT	Estimated Total Acres -						40
Production	Oil	Condensate	Total Liquids	Assoc. Gas	Natural Gas	Total Gas	
1992	0	0	0	0	0	0	
1993	0	0	0	0	0	0	
1994	0	0	0	0	0	0	
1995	0	0	0	0	0	0	
1979-1995	846	0	846	0	0	0	
GIBBON NORTH - 004166				ONC Dates: Named - 1982, Last Update in 1993			
Counties - GRANT	Estimated Total Acres -						440
Production	Oil	Condensate	Total Liquids	Assoc. Gas	Natural Gas	Total Gas	
1992	0	0	0	16,058	0	16,058	
1993	0	0	0	7,233	2,766	9,999	
1994	0	0	0	3,799	0	3,799	
1995	0	0	0	0	0	0	
1979-1995	1,652	0	1,652	256,321	2,766	259,087	
GIBBON SPUR EAST - 000620				ONC Dates: Named - 1981, Last Update in 1982			
Counties - MCCLAIN	Estimated Total Acres -						80
Production	Oil	Condensate	Total Liquids	Assoc. Gas	Natural Gas	Total Gas	
1992	0	0	0	0	0	0	
1993	0	0	0	0	0	0	
1994	0	0	0	0	0	0	
1995	0	0	0	0	0	0	
1979-1995	4,771	0	4,771	0	0	0	
GIBBON SPUR NE - 271332				ONC Dates: Named - 1959, Last Update in 1981			
Counties - MCCLAIN	Estimated Total Acres -						560
Production	Oil	Condensate	Total Liquids	Assoc. Gas	Natural Gas	Total Gas	
1992	5,473	0	5,473	0	0	0	
1993	3,654	0	3,654	0	0	0	
1994	23,323	0	23,323	0	0	0	
1995	6,730	0	6,730	0	0	0	
1979-1995	256,824	0	256,824	0	0	0	

Production by Field

GIBBON SPUR NORTH - 271336				ONC Dates: Named - 1981, Last Update in 1981			
Counties -	MCCLAIN			Estimated Total Acres -			80
Production	Oil	Condensate	Total Liquids	Assoc. Gas	Natural Gas	Total Gas	
1992	0	0	0	0	0	0	
1993	0	0	0	0	0	0	
1994	0	0	0	0	0	0	
1995	0	0	0	0	0	0	
1979-1995	0	0	0	0	0	0	
GIBBON SPUR NW - 011130				ONC Dates: Named - 1987, Last Update in 1987			
Counties -	MCCLAIN			Estimated Total Acres -			80
Production	Oil	Condensate	Total Liquids	Assoc. Gas	Natural Gas	Total Gas	
1992	0	0	0	0	0	0	
1993	0	0	0	0	0	0	
1994	0	0	0	0	0	0	
1995	0	0	0	0	0	0	
1979-1995	1,435	0	1,435	0	0	0	
GIBBON - 271487				ONC Dates: Named - 1949, Last Update in 1949			
Counties -	WAGONER			Estimated Total Acres -			560
Production	Oil	Condensate	Total Liquids	Assoc. Gas	Natural Gas	Total Gas	
1992	0	0	0	0	0	0	
1993	0	0	0	0	0	0	
1994	0	0	0	0	0	0	
1995	0	0	0	0	0	0	
1979-1995	0	0	0	0	0	0	
GIBBON WEST - 271673				ONC Dates: Named - 1947, Last Update in 1948			
Counties -	WAGONER			Estimated Total Acres -			160
Production	Oil	Condensate	Total Liquids	Assoc. Gas	Natural Gas	Total Gas	
1992	0	0	0	0	0	0	
1993	0	0	0	0	0	0	
1994	0	0	0	0	0	0	
1995	0	0	0	0	0	0	
1979-1995	0	0	0	0	0	0	
GILBERT NORTH - 272030				ONC Dates: Named - 1974, Last Update in 1993			
Counties -	GRANT			Estimated Total Acres -			800
Production	Oil	Condensate	Total Liquids	Assoc. Gas	Natural Gas	Total Gas	
1992	518	0	518	0	0	0	
1993	0	0	0	0	0	0	
1994	0	0	0	0	0	0	
1995	0	0	0	0	0	0	
1979-1995	16,703	0	16,703	0	120,296	120,296	
GILBERT SE - 013479				ONC Dates: Named - 1990, Last Update in 1990			
Counties -	GRANT			Estimated Total Acres -			640
Production	Oil	Condensate	Total Liquids	Assoc. Gas	Natural Gas	Total Gas	
1992	0	0	0	0	0	0	
1993	0	0	0	0	0	0	
1994	0	0	0	0	0	0	
1995	0	0	0	0	0	0	
1979-1995	314	0	314	0	0	0	
GILBERT SOUTH - 000621				ONC Dates: Named - 1982, Last Update in 1993			
Counties -	GRANT			Estimated Total Acres -			1,200
Production	Oil	Condensate	Total Liquids	Assoc. Gas	Natural Gas	Total Gas	
1992	136,744	707	137,451	162,651	153,558	316,209	
1993	59,888	482	60,370	122,524	111,574	234,098	
1994	44,959	161	45,120	125,329	84,412	209,741	
1995	33,510	0	33,510	107,313	71,574	178,887	
1979-1995	1,086,957	7,203	1,094,160	3,994,650	628,351	4,623,001	
GILCREASE - 272293				ONC Dates: Named - (NA), Last Update in 1995			
Counties -	HUGHES			Estimated Total Acres -			920
Production	Oil	Condensate	Total Liquids	Assoc. Gas	Natural Gas	Total Gas	
1992	0	0	0	0	0	0	
1993	0	0	0	0	0	0	
1994	0	0	0	0	0	0	
1995	0	0	0	0	0	0	
1979-1995	22,870	2,675	25,545	33,221	369,566	402,787	

Production by Field

GILCREASE DISTRICT EAST - 272324				ONC Dates: Named - 1946, Last Update in 1995			
Counties - HUGHES				Estimated Total Acres -			3,840
Production	Oil	Condensate	Total Liquids	Assoc. Gas	Natural Gas	Total Gas	
1992	4,029	192	4,221	0	71,686	71,686	
1993	6,443	0	6,443	0	34,718	34,718	
1994	5,019	0	5,019	0	51,811	51,811	
1995	4,375	267	4,642	0	115,032	115,032	
1979-1995	168,779	2,035	170,814	0	4,772,484	4,772,484	
GILCREASE SW - 272386				ONC Dates: Named - 1946, Last Update in 1995			
Counties - HUGHES				Estimated Total Acres -			1,440
Production	Oil	Condensate	Total Liquids	Assoc. Gas	Natural Gas	Total Gas	
1992	0	0	0	0	8,529	8,529	
1993	0	0	0	0	6,052	6,052	
1994	0	0	0	0	6,652	6,652	
1995	0	0	0	0	4,324	4,324	
1979-1995	84	265	349	0	259,283	259,283	
GILLILAND - 273161				ONC Dates: Named - 1978, Last Update in 1978			
Counties - OSAGE				Estimated Total Acres -			1,280
Production	Oil	Condensate	Total Liquids	Assoc. Gas	Natural Gas	Total Gas	
1992	85,670	0	85,670	0	0	0	
1993	81,148	0	81,148	0	0	0	
1994	82,389	0	82,389	0	0	0	
1995	71,521	0	71,521	0	0	0	
1979-1995	2,524,519	0	2,524,519	1,136,529	0	1,136,529	
GILLILAND WEST - 273285				ONC Dates: Named - 1956, Last Update in 1956			
Counties - OSAGE				Estimated Total Acres -			40
Production	Oil	Condensate	Total Liquids	Assoc. Gas	Natural Gas	Total Gas	
1992	0	0	0	0	0	0	
1993	0	0	0	0	0	0	
1994	0	0	0	0	0	0	
1995	0	0	0	0	0	0	
1979-1995	120	0	120	1,411	0	1,411	
GLENCOE EAST - 276313				ONC Dates: Named - 1975, Last Update in 1996			
Counties - PAYNE				Estimated Total Acres -			280
Production	Oil	Condensate	Total Liquids	Assoc. Gas	Natural Gas	Total Gas	
1992	1,559	0	1,559	0	0	0	
1993	2,335	0	2,335	0	0	0	
1994	1,687	0	1,687	0	0	0	
1995	1,336	0	1,336	0	0	0	
1979-1995	58,921	0	58,921	0	0	0	
GLENCOE NE - 000627				ONC Dates: Named - 1981, Last Update in 1996			
Counties - PAYNE				Estimated Total Acres -			480
Production	Oil	Condensate	Total Liquids	Assoc. Gas	Natural Gas	Total Gas	
1992	8,252	0	8,252	0	0	0	
1993	20,363	0	20,363	0	0	0	
1994	52,188	0	52,188	26,904	0	26,904	
1995	23,024	0	23,024	7,417	0	7,417	
1979-1995	132,518	0	132,518	43,547	0	43,547	
GLENCOE SE - 276339				ONC Dates: Named - 1956, Last Update in 1996			
Counties - PAYNE				Estimated Total Acres -			720
Production	Oil	Condensate	Total Liquids	Assoc. Gas	Natural Gas	Total Gas	
1992	665	0	665	0	0	0	
1993	4,974	0	4,974	0	0	0	
1994	2,534	0	2,534	0	0	0	
1995	1,480	0	1,480	0	0	0	
1979-1995	107,213	0	107,213	0	0	0	
GLENCOE SOUTH - 000628				ONC Dates: Named - 1979, Last Update in 1996			
Counties - PAYNE				Estimated Total Acres -			80
Production	Oil	Condensate	Total Liquids	Assoc. Gas	Natural Gas	Total Gas	
1992	0	0	0	0	0	0	
1993	0	0	0	0	0	0	
1994	0	0	0	0	0	0	
1995	0	0	0	0	0	0	
1979-1995	20,093	0	20,093	0	0	0	

Production by Field

GLENCOE SW - 276370				ONC Dates: Named - 1964, Last Update in 1996			
Counties -	PAYNE			Estimated Total Acres -			80
Production	Oil	Condensate	Total Liquids	Assoc. Gas	Natural Gas	Total Gas	
1992	0	0	0	0	0	0	
1993	0	0	0	0	0	0	
1994	0	0	0	0	0	0	
1995	0	0	0	0	0	0	
1979-1995	4,469	0	4,469	0	0	0	
GLENCOE WEST - 008776				ONC Dates: Named - 1984, Last Update in 1996			
Counties -	PAYNE			Estimated Total Acres -			160
Production	Oil	Condensate	Total Liquids	Assoc. Gas	Natural Gas	Total Gas	
1992	1,458	655	2,113	10,526	0	10,526	
1993	1,303	0	1,303	9,913	0	9,913	
1994	1,120	0	1,120	11,414	0	11,414	
1995	526	0	526	4,899	0	4,899	
1979-1995	34,616	4,879	39,495	267,019	0	267,019	
GLENNPOOL - 276680				ONC Dates: Named - 1905, Last Update in 1996			
Counties -	CREEK, TULSA			Estimated Total Acres -			19,240
Production	Oil	Condensate	Total Liquids	Assoc. Gas	Natural Gas	Total Gas	
1992	716,333	0	716,333	0	21,815	21,815	
1993	689,930	0	689,930	4,506	16,095	20,601	
1994	592,965	0	592,965	7,424	9,338	16,762	
1995	588,791	0	588,791	5,187	28,278	33,465	
1979-1995	16,903,848	0	16,903,848	263,061	1,261,109	1,524,170	
GLOVER NE - 277362				ONC Dates: Named - 1970, Last Update in 1986			
Counties -	MCCURTAIN			Estimated Total Acres -			640
Production	Oil	Condensate	Total Liquids	Assoc. Gas	Natural Gas	Total Gas	
1992	0	0	0	0	0	0	
1993	0	0	0	0	0	0	
1994	0	0	0	0	0	0	
1995	0	0	0	0	0	0	
1979-1995	0	0	0	0	0	0	
GOLDEN TREND - 278587				ONC Dates: Named - 1946, Last Update in 1991			
Counties -	GARVIN, GRADY, MCCLAIN			Estimated Total Acres -			103,920
Production	Oil	Condensate	Total Liquids	Assoc. Gas	Natural Gas	Total Gas	
1992	3,119,603	107,209	3,226,812	41,325,347	13,727,244	55,052,591	
1993	3,044,350	102,502	3,146,852	41,177,261	13,241,001	54,418,262	
1994	3,010,371	125,369	3,135,740	45,823,915	13,570,435	59,394,350	
1995	2,857,456	153,927	3,011,383	43,872,777	13,355,433	57,228,210	
1979-1995	63,405,944	2,038,523	65,444,467	538,305,092	164,732,572	703,037,664	
GOLDSBY EAST - 278928				ONC Dates: Named - 1962, Last Update in 1981			
Counties -	MCCLAIN			Estimated Total Acres -			80
Production	Oil	Condensate	Total Liquids	Assoc. Gas	Natural Gas	Total Gas	
1992	526	0	526	0	0	0	
1993	0	0	0	0	0	0	
1994	452	0	452	0	0	0	
1995	451	0	451	0	0	0	
1979-1995	33,814	0	33,814	0	0	0	
GOLDSBY NORTH - 278944				ONC Dates: Named - 1976, Last Update in 1981			
Counties -	MCCLAIN			Estimated Total Acres -			800
Production	Oil	Condensate	Total Liquids	Assoc. Gas	Natural Gas	Total Gas	
1992	0	0	0	0	0	0	
1993	0	0	0	0	0	0	
1994	0	0	0	0	0	0	
1995	0	0	0	0	0	0	
1979-1995	8,254	703	8,957	104,081	19,521	123,602	
GOLDSBY NW - 278959				ONC Dates: Named - 1968, Last Update in 1968			
Counties -	MCCLAIN			Estimated Total Acres -			40
Production	Oil	Condensate	Total Liquids	Assoc. Gas	Natural Gas	Total Gas	
1992	0	0	0	0	0	0	
1993	0	0	0	0	0	0	
1994	0	0	0	0	0	0	
1995	0	0	0	0	0	0	
1979-1995	0	0	0	0	0	0	

Production by Field

GOLTRY NE - 279424				ONC Dates: Named - 1964, Last Update in 1964			
Counties - ALFALFA				Estimated Total Acres -			40
Production	Oil	Condensate	Total Liquids	Assoc. Gas	Natural Gas	Total Gas	
1992	0	0	0	0	0	0	
1993	0	0	0	0	0	0	
1994	0	0	0	0	0	0	
1995	0	0	0	0	0	0	
1979-1995	0	0	0	0	0	0	
GOLTRY NORTH - 279438				ONC Dates: Named - 1976, Last Update in 1976			
Counties - ALFALFA				Estimated Total Acres -			80
Production	Oil	Condensate	Total Liquids	Assoc. Gas	Natural Gas	Total Gas	
1992	0	177	177	0	56,382	56,382	
1993	0	0	0	0	5,710	5,710	
1994	0	0	0	0	0	0	
1995	0	0	0	0	0	0	
1979-1995	0	5,090	5,090	28,368	559,102	587,470	
GOODNIGHT NE - 280168				ONC Dates: Named - 1946, Last Update in 1995			
Counties - PAYNE				Estimated Total Acres -			360
Production	Oil	Condensate	Total Liquids	Assoc. Gas	Natural Gas	Total Gas	
1992	3,131	0	3,131	78,490	0	78,490	
1993	1,696	0	1,696	2,793	0	2,793	
1994	3,301	0	3,301	5,044	0	5,044	
1995	2,603	0	2,603	4,064	0	4,064	
1979-1995	25,360	370	25,730	198,004	24,686	222,690	
GOODNIGHT SE - 280199				ONC Dates: Named - 1953, Last Update in 1995			
Counties - PAYNE, LOGAN, LINCOLN				Estimated Total Acres -			600
Production	Oil	Condensate	Total Liquids	Assoc. Gas	Natural Gas	Total Gas	
1992	12,089	0	12,089	29,081	0	29,081	
1993	8,046	0	8,046	31,437	0	31,437	
1994	4,494	0	4,494	21,727	0	21,727	
1995	3,861	0	3,861	18,040	0	18,040	
1979-1995	57,212	0	57,212	142,543	0	142,543	
GOODNIGHT SOUTH - 280230				ONC Dates: Named - 1953, Last Update in 1953			
Counties - LINCOLN				Estimated Total Acres -			40
Production	Oil	Condensate	Total Liquids	Assoc. Gas	Natural Gas	Total Gas	
1992	0	0	0	0	0	0	
1993	0	0	0	0	0	0	
1994	0	0	0	0	0	0	
1995	0	0	0	0	0	0	
1979-1995	3,121	0	3,121	0	0	0	
GOODWELL SE - 280447				ONC Dates: Named - 1959, Last Update in 1959			
Counties - TEXAS				Estimated Total Acres -			40
Production	Oil	Condensate	Total Liquids	Assoc. Gas	Natural Gas	Total Gas	
1992	0	0	0	0	0	0	
1993	0	0	0	0	0	0	
1994	0	0	0	0	0	0	
1995	0	0	0	0	0	0	
1979-1995	0	0	0	0	0	0	
GOODWIN EAST - 280540				ONC Dates: Named - 1958, Last Update in 1960			
Counties - ELLIS				Estimated Total Acres -			640
Production	Oil	Condensate	Total Liquids	Assoc. Gas	Natural Gas	Total Gas	
1992	0	0	0	0	0	0	
1993	0	0	0	0	0	0	
1994	0	0	0	0	0	0	
1995	0	0	0	0	0	0	
1979-1995	0	184	184	0	56,059	56,059	
GOODWIN SE - 280556				ONC Dates: Named - 1983, Last Update in 1986			
Counties - ELLIS				Estimated Total Acres -			640
Production	Oil	Condensate	Total Liquids	Assoc. Gas	Natural Gas	Total Gas	
1992	0	0	0	0	0	0	
1993	0	0	0	0	0	0	
1994	0	0	0	0	0	0	
1995	0	0	0	0	0	0	
1979-1995	0	0	0	0	40,129	40,129	

Production by Field

GOODWIN SOUTH - 280571				ONC Dates: Named - 1969, Last Update in 1986			
Counties - ELLIS				Estimated Total Acres -			11,200
Production	Oil	Condensate	Total Liquids	Assoc. Gas	Natural Gas	Total Gas	
1992	2,575	185	2,760	0	293,243	293,243	
1993	1,431	384	1,815	0	253,138	253,138	
1994	1,788	195	1,983	0	243,140	243,140	
1995	1,591	172	1,763	0	228,800	228,800	
1979-1995	45,384	18,970	64,354	42,812	5,532,607	5,575,419	
GOODWIN WEST - 280579				ONC Dates: Named - 1978, Last Update in 1986			
Counties - ELLIS				Estimated Total Acres -			2,400
Production	Oil	Condensate	Total Liquids	Assoc. Gas	Natural Gas	Total Gas	
1992	12,263	0	12,263	180,812	0	180,812	
1993	11,655	0	11,655	150,084	6,435	156,519	
1994	9,010	0	9,010	129,740	4,649	134,389	
1995	9,956	0	9,956	131,754	2,771	134,525	
1979-1995	296,232	12,908	309,140	3,440,123	395,085	3,835,208	
GOOSE NECK - 280736				ONC Dates: Named - 1976, Last Update in 1976			
Counties - NOWATA				Estimated Total Acres -			160
Production	Oil	Condensate	Total Liquids	Assoc. Gas	Natural Gas	Total Gas	
1992	0	0	0	0	0	0	
1993	0	0	0	0	0	0	
1994	0	0	0	0	0	0	
1995	0	0	0	0	0	0	
1979-1995	0	0	0	0	4,675	4,675	
GOTEBO - 001140				ONC Dates: Named - 1955, Last Update in 1979			
Counties - KIOWA				Estimated Total Acres -			800
Production	Oil	Condensate	Total Liquids	Assoc. Gas	Natural Gas	Total Gas	
1992	0	0	0	0	0	0	
1993	0	0	0	0	0	0	
1994	0	0	0	0	0	0	
1995	0	0	0	0	0	0	
1979-1995	0	0	0	0	0	0	
GOTEBO DISTRICT SOUTH - 281966				ONC Dates: Named - 1949, Last Update in 1979			
Counties - KIOWA				Estimated Total Acres -			1,920
Production	Oil	Condensate	Total Liquids	Assoc. Gas	Natural Gas	Total Gas	
1992	1,490	0	1,490	0	0	0	
1993	510	0	510	0	0	0	
1994	1,069	0	1,069	0	0	0	
1995	1,078	0	1,078	0	0	0	
1979-1995	44,301	0	44,301	33,219	53,053	86,272	
GOTEBO EAST - 281842				ONC Dates: Named - 1956, Last Update in 1979			
Counties - KIOWA				Estimated Total Acres -			400
Production	Oil	Condensate	Total Liquids	Assoc. Gas	Natural Gas	Total Gas	
1992	0	0	0	0	0	0	
1993	0	0	0	0	0	0	
1994	266	0	266	0	0	0	
1995	341	0	341	0	0	0	
1979-1995	2,061	0	2,061	0	0	0	
GOTEBO NORTH - 281873				ONC Dates: Named - 1951, Last Update in 1979			
Counties - KIOWA, WASHITA				Estimated Total Acres -			600
Production	Oil	Condensate	Total Liquids	Assoc. Gas	Natural Gas	Total Gas	
1992	0	3,915	3,915	0	386,831	386,831	
1993	0	1,763	1,763	0	239,095	239,095	
1994	0	1,333	1,333	0	155,901	155,901	
1995	0	1,141	1,141	0	99,432	99,432	
1979-1995	0	23,109	23,109	285,714	2,132,812	2,418,526	
GOTEBO NW - 281904				ONC Dates: Named - 1953, Last Update in 1979			
Counties - KIOWA, WASHITA				Estimated Total Acres -			2,520
Production	Oil	Condensate	Total Liquids	Assoc. Gas	Natural Gas	Total Gas	
1992	1,546	373	1,919	0	40,411	40,411	
1993	1,365	0	1,365	0	40,893	40,893	
1994	2,187	156	2,343	0	35,464	35,464	
1995	1,362	272	1,634	0	18,185	18,185	
1979-1995	28,205	1,522	29,727	33,728	793,468	827,196	

Production by Field

GOULD SOUTH - 004233				ONC Dates: Named - 1983, Last Update in 1988			
Counties - HARMON				Estimated Total Acres -			80
Production	Oil	Condensate	Total Liquids	Assoc. Gas	Natural Gas	Total Gas	
1992	7,429	0	7,429	0	0	0	
1993	10,242	0	10,242	0	0	0	
1994	6,563	0	6,563	0	0	0	
1995	4,995	0	4,995	0	0	0	
1979-1995	73,989	0	73,989	0	0	0	
GRACEMONT NORTH - 009136				ONC Dates: Named - 1985, Last Update in 1985			
Counties - CADDO				Estimated Total Acres -			160
Production	Oil	Condensate	Total Liquids	Assoc. Gas	Natural Gas	Total Gas	
1992	0	0	0	0	0	0	
1993	0	0	0	0	0	0	
1994	0	0	0	0	0	0	
1995	0	0	0	0	0	0	
1979-1995	8,275	0	8,275	0	2,398	2,398	
GRAINOLA SW - 284059				ONC Dates: Named - 1956, Last Update in 1956			
Counties - OSAGE				Estimated Total Acres -			40
Production	Oil	Condensate	Total Liquids	Assoc. Gas	Natural Gas	Total Gas	
1992	0	0	0	0	0	0	
1993	0	0	0	0	0	0	
1994	0	0	0	0	0	0	
1995	0	0	0	0	0	0	
1979-1995	0	0	0	0	0	0	
GRAND CENTER NW - 284307				ONC Dates: Named - 1964, Last Update in 1964			
Counties - LINCOLN				Estimated Total Acres -			160
Production	Oil	Condensate	Total Liquids	Assoc. Gas	Natural Gas	Total Gas	
1992	0	0	0	0	0	0	
1993	0	0	0	0	0	0	
1994	0	0	0	0	0	0	
1995	0	0	0	0	0	0	
1979-1995	0	0	0	0	42,091	42,091	
GRAND EAST - 284434				ONC Dates: Named - 1974, Last Update in 1974			
Counties - ELLIS				Estimated Total Acres -			640
Production	Oil	Condensate	Total Liquids	Assoc. Gas	Natural Gas	Total Gas	
1992	0	0	0	0	0	0	
1993	0	0	0	0	0	0	
1994	0	0	0	0	0	0	
1995	0	0	0	0	0	0	
1979-1995	0	0	0	0	0	0	
GRAND NW - 284600				ONC Dates: Named - 1978, Last Update in 1986			
Counties - ELLIS				Estimated Total Acres -			2,160
Production	Oil	Condensate	Total Liquids	Assoc. Gas	Natural Gas	Total Gas	
1992	0	0	0	0	125,728	125,728	
1993	0	0	0	0	95,148	95,148	
1994	0	0	0	0	104,110	104,110	
1995	0	0	0	0	96,652	96,652	
1979-1995	9,050	216	9,266	0	2,007,115	2,007,115	
GRAND SOUTH - 284700				ONC Dates: Named - 1978, Last Update in 1984			
Counties - ROGER MILLS				Estimated Total Acres -			1,920
Production	Oil	Condensate	Total Liquids	Assoc. Gas	Natural Gas	Total Gas	
1992	0	0	0	0	0	0	
1993	0	0	0	0	0	0	
1994	0	0	0	0	0	0	
1995	0	0	0	0	0	0	
1979-1995	5,125	46	5,171	0	18,694	18,694	
GRAND VALLEY EAST DISTRICT - XX0153				ONC Dates: Named - 1959, Last Update in 1993			
Counties - BEAVER				Estimated Total Acres -			6,840
Production	Oil	Condensate	Total Liquids	Assoc. Gas	Natural Gas	Total Gas	
1992	46,593	0	46,593	45,576	0	45,576	
1993	41,452	0	41,452	32,417	0	32,417	
1994	37,688	0	37,688	22,634	0	22,634	
1995	8,489	0	8,489	19,390	0	19,390	
1979-1995	590,305	0	590,305	727,800	214,304	942,104	

Production by Field

GRAND VALLEY NORTH - 284834				ONC Dates: Named - 1959, Last Update in 1992			
Counties -	BEAVER			Estimated Total Acres -			.
Production	Oil	Condensate	Total Liquids	Assoc. Gas	Natural Gas	Total Gas	
1992	0	0	0	0	0	0	0
1993	0	0	0	0	0	0	0
1994	0	0	0	0	0	0	0
1995	0	0	0	0	0	0	0
1979-1995	0	0	0	0	0	0	0
GRAND VALLEY SE - 284896				ONC Dates: Named - 1969, Last Update in 1969			
Counties -	BEAVER			Estimated Total Acres -			40
Production	Oil	Condensate	Total Liquids	Assoc. Gas	Natural Gas	Total Gas	
1992	0	0	0	0	0	0	0
1993	0	0	0	0	0	0	0
1994	0	0	0	0	0	0	0
1995	0	0	0	0	0	0	0
1979-1995	0	0	0	0	0	0	0
GRAND WEST - 284919				ONC Dates: Named - 1974, Last Update in 1986			
Counties -	ELLIS, ROGER MILLS			Estimated Total Acres -			16,640
Production	Oil	Condensate	Total Liquids	Assoc. Gas	Natural Gas	Total Gas	
1992	19,423	0	19,423	0	1,600,279	1,600,279	
1993	10,035	0	10,035	0	1,540,954	1,540,954	
1994	0	82	82	0	1,292,032	1,292,032	
1995	1,272	178	1,450	0	1,093,250	1,093,250	
1979-1995	295,929	44,517	340,446	918,344	28,521,098	29,439,442	
GRANITE - 285144				ONC Dates: Named - 1901, Last Update in 1946			
Counties -	KIOWA			Estimated Total Acres -			40
Production	Oil	Condensate	Total Liquids	Assoc. Gas	Natural Gas	Total Gas	
1992	0	0	0	0	0	0	0
1993	0	0	0	0	0	0	0
1994	0	0	0	0	0	0	0
1995	0	0	0	0	0	0	0
1979-1995	0	0	0	0	0	0	0
GRANITE WEST - 285206				ONC Dates: Named - 1943, Last Update in 1946			
Counties -	GREER			Estimated Total Acres -			320
Production	Oil	Condensate	Total Liquids	Assoc. Gas	Natural Gas	Total Gas	
1992	0	0	0	0	0	0	0
1993	0	0	0	0	0	0	0
1994	0	0	0	0	0	0	0
1995	0	0	0	0	0	0	0
1979-1995	0	0	0	0	0	0	0
GRANT-POND CREEK - 008507				ONC Dates: Named - 1984, Last Update in 1984			
Counties -	GRANT			Estimated Total Acres -			40
Production	Oil	Condensate	Total Liquids	Assoc. Gas	Natural Gas	Total Gas	
1992	0	0	0	0	0	0	0
1993	0	0	0	0	0	0	0
1994	0	0	0	0	0	0	0
1995	0	0	0	0	0	0	0
1979-1995	1,572	0	1,572	0	0	0	0
GRANT-POND CREEK EAST - 285392				ONC Dates: Named - 1951, Last Update in 1993			
Counties -	GRANT			Estimated Total Acres -			560
Production	Oil	Condensate	Total Liquids	Assoc. Gas	Natural Gas	Total Gas	
1992	11,709	0	11,709	26,103	0	26,103	
1993	9,152	0	9,152	34,802	0	34,802	
1994	10,584	0	10,584	29,165	0	29,165	
1995	8,149	0	8,149	20,856	0	20,856	
1979-1995	242,717	0	242,717	567,704	5,161	572,865	
GRANT-POND CREEK NE - 285423				ONC Dates: Named - 1964, Last Update in 1993			
Counties -	GRANT			Estimated Total Acres -			1,880
Production	Oil	Condensate	Total Liquids	Assoc. Gas	Natural Gas	Total Gas	
1992	43,628	0	43,628	371,705	0	371,705	
1993	32,881	0	32,881	334,263	0	334,263	
1994	33,755	0	33,755	391,593	0	391,593	
1995	24,280	0	24,280	311,573	0	311,573	
1979-1995	1,038,893	0	1,038,893	8,214,723	34,747	8,249,470	

Production by Field

GRANT-POND CREEK NORTH - 285454				ONC Dates: Named - 1964, Last Update in 1993			
Counties - GRANT	Estimated Total Acres -						120
Production	Oil	Condensate	Total Liquids	Assoc. Gas	Natural Gas	Total Gas	
1992	0	0	0	0	0	0	
1993	0	0	0	0	0	0	
1994	0	0	0	0	0	0	
1995	0	0	0	0	0	0	
1979-1995	0	0	0	0	0	0	
GRANT-POND CREEK SE - 285485				ONC Dates: Named - 1960, Last Update in 1993			
Counties - GRANT	Estimated Total Acres -						1,360
Production	Oil	Condensate	Total Liquids	Assoc. Gas	Natural Gas	Total Gas	
1992	18,488	0	18,488	137,546	0	137,546	
1993	14,815	0	14,815	106,955	4,037	110,992	
1994	13,885	0	13,885	117,226	1,204	118,430	
1995	12,497	0	12,497	100,979	0	100,979	
1979-1995	569,208	0	569,208	2,725,371	5,241	2,730,612	
GRAY - 286353				ONC Dates: Named - 1933, Last Update in 1947			
Counties - POTTAWATOMIE	Estimated Total Acres -						840
Production	Oil	Condensate	Total Liquids	Assoc. Gas	Natural Gas	Total Gas	
1992	59,167	0	59,167	0	0	0	
1993	51,891	0	51,891	0	0	0	
1994	47,084	0	47,084	0	0	0	
1995	43,805	0	43,805	0	0	0	
1979-1995	1,111,021	0	1,111,021	0	0	0	
GRAYHORSE DISTRICT - 286694				ONC Dates: Named - 1958, Last Update in 1959			
Counties - OSAGE	Estimated Total Acres -						160
Production	Oil	Condensate	Total Liquids	Assoc. Gas	Natural Gas	Total Gas	
1992	964	0	964	0	0	0	
1993	881	0	881	0	0	0	
1994	664	0	664	0	0	0	
1995	235	0	235	0	0	0	
1979-1995	17,257	0	17,257	0	0	0	
GRAYHORSE NORTH - 286725				ONC Dates: Named - 1950, Last Update in 1950			
Counties - OSAGE	Estimated Total Acres -						40
Production	Oil	Condensate	Total Liquids	Assoc. Gas	Natural Gas	Total Gas	
1992	0	0	0	0	0	0	
1993	0	0	0	0	0	0	
1994	0	0	0	0	0	0	
1995	0	0	0	0	0	0	
1979-1995	0	0	0	0	0	0	
GRAYHORSE SE - 286738				ONC Dates: Named - 1976, Last Update in 1996			
Counties - OSAGE	Estimated Total Acres -						40
Production	Oil	Condensate	Total Liquids	Assoc. Gas	Natural Gas	Total Gas	
1992	327	0	327	0	0	0	
1993	137	0	137	0	0	0	
1994	163	0	163	0	0	0	
1995	0	0	0	0	0	0	
1979-1995	3,294	0	3,294	0	0	0	
GRAYHORSE WEST - 286756				ONC Dates: Named - 1956, Last Update in 1956			
Counties - OSAGE	Estimated Total Acres -						40
Production	Oil	Condensate	Total Liquids	Assoc. Gas	Natural Gas	Total Gas	
1992	0	0	0	0	0	0	
1993	0	0	0	0	0	0	
1994	0	0	0	0	0	0	
1995	0	0	0	0	0	0	
1979-1995	0	0	0	0	0	0	
GRAYSON NORTH - 286942				ONC Dates: Named - 1942, Last Update in 1945			
Counties - SEMINOLE	Estimated Total Acres -						40
Production	Oil	Condensate	Total Liquids	Assoc. Gas	Natural Gas	Total Gas	
1992	0	0	0	0	0	0	
1993	0	0	0	0	0	0	
1994	0	0	0	0	0	0	
1995	0	0	0	0	0	0	
1979-1995	0	0	0	0	0	0	

Production by Field

GRAYSON SOUTH - 286973				ONC Dates: Named - 1953, Last Update in 1954			
Counties -	SEMINOLE			Estimated Total Acres - 680			
Production	Oil	Condensate	Total Liquids	Assoc. Gas	Natural Gas	Total Gas	
1992	533	0	533	0	0	0	
1993	483	0	483	0	0	0	
1994	580	0	580	0	0	0	
1995	452	0	452	0	0	0	
1979-1995	28,526	0	28,526	27,242	0	27,242	
GREASY CREEK - 287314				ONC Dates: Named - 1917, Last Update in 1995			
Counties -	HUGHES			Estimated Total Acres - 31,680			
Production	Oil	Condensate	Total Liquids	Assoc. Gas	Natural Gas	Total Gas	
1992	56,911	1,799	58,710	141,170	2,560,777	2,701,947	
1993	48,762	4,582	53,344	180,099	2,445,342	2,625,441	
1994	41,153	3,326	44,479	131,497	2,009,325	2,140,822	
1995	36,458	158	36,616	142,219	1,739,244	1,881,463	
1979-1995	1,112,374	21,598	1,133,972	2,028,318	39,686,583	41,714,901	
GREEN NW - 288363				ONC Dates: Named - 1977, Last Update in 1978			
Counties -	MAYES			Estimated Total Acres - 80			
Production	Oil	Condensate	Total Liquids	Assoc. Gas	Natural Gas	Total Gas	
1992	0	0	0	0	0	0	
1993	0	0	0	0	0	0	
1994	0	0	0	0	0	0	
1995	0	0	0	0	0	0	
1979-1995	700	0	700	0	0	0	
GREEN VALLEY - 288523				ONC Dates: Named - 1952, Last Update in 1995			
Counties -	GARFIELD			Estimated Total Acres - 320			
Production	Oil	Condensate	Total Liquids	Assoc. Gas	Natural Gas	Total Gas	
1992	1,673	0	1,673	0	3,961	3,961	
1993	1,315	107	1,422	0	0	0	
1994	789	0	789	0	0	0	
1995	1,022	0	1,022	0	0	0	
1979-1995	25,936	293	26,229	268,152	97,542	365,694	
GREEN VALLEY EAST - 288528				ONC Dates: Named - 1978, Last Update in 1995			
Counties -	NOBLE			Estimated Total Acres - 1,760			
Production	Oil	Condensate	Total Liquids	Assoc. Gas	Natural Gas	Total Gas	
1992	28,673	0	28,673	204,930	2,725	207,655	
1993	20,996	0	20,996	159,666	0	159,666	
1994	23,003	0	23,003	136,650	0	136,650	
1995	18,199	0	18,199	106,636	0	106,636	
1979-1995	1,619,935	3,026	1,622,961	6,112,718	99,071	6,211,789	
GREEN VALLEY SE - 288647				ONC Dates: Named - 1954, Last Update in 1995			
Counties -	GARFIELD			Estimated Total Acres - 120			
Production	Oil	Condensate	Total Liquids	Assoc. Gas	Natural Gas	Total Gas	
1992	811	0	811	0	1	1	
1993	958	0	958	0	0	0	
1994	792	0	792	0	0	0	
1995	962	0	962	0	0	0	
1979-1995	36,063	0	36,063	0	39,605	39,605	
GREENFIELD NW - 288926				ONC Dates: Named - 1976, Last Update in 1990			
Counties -	BLAINE			Estimated Total Acres - 8,320			
Production	Oil	Condensate	Total Liquids	Assoc. Gas	Natural Gas	Total Gas	
1992	2,924	6,907	9,831	150,716	839,154	989,870	
1993	2,330	5,670	8,000	106,978	604,784	711,762	
1994	1,667	3,291	4,958	46,093	342,638	388,731	
1995	1,537	7,340	8,877	53,925	781,414	835,339	
1979-1995	258,113	950,474	1,208,587	2,474,261	35,736,876	38,211,137	
GREENFIELD WEST - 288957				ONC Dates: Named - 1961, Last Update in 1990			
Counties -	BLAINE			Estimated Total Acres - 2,560			
Production	Oil	Condensate	Total Liquids	Assoc. Gas	Natural Gas	Total Gas	
1992	0	0	0	0	0	0	
1993	0	0	0	0	0	0	
1994	0	0	0	0	0	0	
1995	0	0	0	0	0	0	
1979-1995	550	930	1,480	0	370,951	370,951	

Production by Field

GREENLEASE - 289019				ONC Dates: Named - 1944, Last Update in 1946			
Counties - OKFUSKEE				Estimated Total Acres -			160
Production	Oil	Condensate	Total Liquids	Assoc. Gas	Natural Gas	Total Gas	
1992	0	0	0	0	0	0	
1993	0	0	0	0	0	0	
1994	0	0	0	0	0	0	
1995	0	0	0	0	0	0	
1979-1995	13,913	0	13,913	0	0	0	
GREENLEASE SOUTH - 289050				ONC Dates: Named - 1968, Last Update in 1969			
Counties - OKFUSKEE				Estimated Total Acres -			40
Production	Oil	Condensate	Total Liquids	Assoc. Gas	Natural Gas	Total Gas	
1992	0	0	0	0	0	0	
1993	0	0	0	0	0	0	
1994	0	0	0	0	0	0	
1995	0	0	0	0	0	0	
1979-1995	0	0	0	0	0	0	
GREENOUGH - 289112				ONC Dates: Named - 1952, Last Update in 1993			
Counties - BEAVER				Estimated Total Acres -			1,200
Production	Oil	Condensate	Total Liquids	Assoc. Gas	Natural Gas	Total Gas	
1992	7,310	0	7,310	35,764	0	35,764	
1993	5,781	0	5,781	29,129	0	29,129	
1994	4,241	0	4,241	29,409	0	29,409	
1995	5,364	0	5,364	25,268	0	25,268	
1979-1995	209,151	0	209,151	1,029,243	10,850	1,040,093	
GREENOUGH MIDDLE - 289143				ONC Dates: Named - 1957, Last Update in 1993			
Counties - BEAVER				Estimated Total Acres -			280
Production	Oil	Condensate	Total Liquids	Assoc. Gas	Natural Gas	Total Gas	
1992	360	0	360	0	0	0	
1993	688	0	688	0	0	0	
1994	532	0	532	0	0	0	
1995	516	0	516	0	0	0	
1979-1995	18,546	0	18,546	0	0	0	
GREENOUGH WEST - 289267				ONC Dates: Named - 1953, Last Update in 1993			
Counties - BEAVER				Estimated Total Acres -			600
Production	Oil	Condensate	Total Liquids	Assoc. Gas	Natural Gas	Total Gas	
1992	17,818	0	17,818	22,500	19,371	41,871	
1993	14,429	0	14,429	16,474	21,159	37,633	
1994	12,498	0	12,498	88,400	2,836	91,236	
1995	11,148	0	11,148	40,173	13,264	53,437	
1979-1995	572,039	0	572,039	1,367,773	349,270	1,717,043	
GREENUP - 289515				ONC Dates: Named - 1935, Last Update in 1955			
Counties - PAWNEE				Estimated Total Acres -			720
Production	Oil	Condensate	Total Liquids	Assoc. Gas	Natural Gas	Total Gas	
1992	3,158	0	3,158	0	0	0	
1993	1,074	0	1,074	0	0	0	
1994	519	0	519	0	0	0	
1995	376	0	376	0	0	0	
1979-1995	76,292	0	76,292	257,408	0	257,408	
GREENUP NORTH - 289546				ONC Dates: Named - 1960, Last Update in 1989			
Counties - OSAGE, PAWNEE				Estimated Total Acres -			120
Production	Oil	Condensate	Total Liquids	Assoc. Gas	Natural Gas	Total Gas	
1992	6,357	0	6,357	0	0	0	
1993	4,196	0	4,196	0	0	0	
1994	7,745	0	7,745	0	0	0	
1995	5,673	0	5,673	0	0	0	
1979-1995	109,500	0	109,500	0	0	0	
GREENVILLE NW - 289716				ONC Dates: Named - 1980, Last Update in 1980			
Counties - LOVE				Estimated Total Acres -			40
Production	Oil	Condensate	Total Liquids	Assoc. Gas	Natural Gas	Total Gas	
1992	0	0	0	0	0	0	
1993	0	0	0	0	0	0	
1994	0	0	0	0	0	0	
1995	0	0	0	0	0	0	
1979-1995	3,525	0	3,525	0	0	0	

Production by Field

GREGORY - 290383			ONC Dates: Named - 1934, Last Update in 1957			
Counties -	OKFUSKEE		Estimated Total Acres - 960			
Production	Oil	Condensate	Total Liquids	Assoc. Gas	Natural Gas	Total Gas
1992	7,578	0	7,578	21,953	32,292	54,245
1993	6,429	0	6,429	16,269	62,020	78,289
1994	6,381	0	6,381	15,482	39,138	54,620
1995	7,778	0	7,778	15,954	21,101	37,055
1979-1995	270,773	1,100	271,873	310,074	4,949,251	5,259,325
GREY NORET - 290868			ONC Dates: Named - 1946, Last Update in 1985			
Counties -	KAY		Estimated Total Acres - 800			
Production	Oil	Condensate	Total Liquids	Assoc. Gas	Natural Gas	Total Gas
1992	4,141	0	4,141	5,572	0	5,572
1993	3,405	0	3,405	5,217	0	5,217
1994	3,172	0	3,172	3,496	0	3,496
1995	4,119	0	4,119	3,151	0	3,151
1979-1995	105,095	0	105,095	107,945	12,919	120,864
GREY NORET SW - 290879			ONC Dates: Named - 1967, Last Update in 1985			
Counties -	KAY		Estimated Total Acres - 280			
Production	Oil	Condensate	Total Liquids	Assoc. Gas	Natural Gas	Total Gas
1992	0	0	0	2,231	39,309	41,540
1993	0	0	0	0	37,089	37,089
1994	0	0	0	888	32,500	33,388
1995	0	0	0	7,676	14,479	22,155
1979-1995	151	303	454	169,628	372,985	542,613
GRIGGS SE - 291468			ONC Dates: Named - 1957, Last Update in 1994			
Counties -	CIMARRON, TEXAS		Estimated Total Acres - 23,200			
Production	Oil	Condensate	Total Liquids	Assoc. Gas	Natural Gas	Total Gas
1992	25,437	7,130	32,567	108,672	1,818,695	1,927,367
1993	19,610	5,323	24,933	92,354	1,419,706	1,512,060
1994	20,687	4,483	25,170	83,084	1,195,693	1,278,777
1995	13,504	4,031	17,535	65,811	968,602	1,034,413
1979-1995	786,895	98,609	885,504	3,325,693	58,918,424	62,244,117
GRIGGS SOUTH - 291499			ONC Dates: Named - 1956, Last Update in 1957			
Counties -	CIMARRON		Estimated Total Acres - 280			
Production	Oil	Condensate	Total Liquids	Assoc. Gas	Natural Gas	Total Gas
1992	15,854	0	15,854	0	33,545	33,545
1993	14,188	0	14,188	0	48,647	48,647
1994	20,322	0	20,322	0	58,028	58,028
1995	19,993	0	19,993	0	26,297	26,297
1979-1995	416,718	0	416,718	131,632	1,016,032	1,147,664
GRIMES - 291592			ONC Dates: Named - 1981, Last Update in 1990			
Counties -	ROGER MILLS		Estimated Total Acres - 7,680			
Production	Oil	Condensate	Total Liquids	Assoc. Gas	Natural Gas	Total Gas
1992	34,467	0	34,467	39,919	1,479,930	1,519,849
1993	26,752	0	26,752	44,834	1,415,237	1,460,071
1994	18,104	0	18,104	24,376	986,702	1,011,078
1995	16,785	0	16,785	13,718	886,331	900,049
1979-1995	634,281	1,186	635,467	301,375	24,530,577	24,831,952
GRISSE - 291902			ONC Dates: Named - 1934, Last Update in 1945			
Counties -	POTTAWATOMIE		Estimated Total Acres - 160			
Production	Oil	Condensate	Total Liquids	Assoc. Gas	Natural Gas	Total Gas
1992	41,617	0	41,617	69,668	0	69,668
1993	23,051	0	23,051	17,978	0	17,978
1994	13,879	0	13,879	15,080	0	15,080
1995	9,272	0	9,272	5,452	0	5,452
1979-1995	298,795	0	298,795	303,021	0	303,021
GRISSE SW - 006117			ONC Dates: Named - 1983, Last Update in 1983			
Counties -	POTTAWATOMIE		Estimated Total Acres - 40			
Production	Oil	Condensate	Total Liquids	Assoc. Gas	Natural Gas	Total Gas
1992	4,941	0	4,941	7,992	0	7,992
1993	4,159	0	4,159	3,567	0	3,567
1994	3,539	0	3,539	5,654	0	5,654
1995	2,762	0	2,762	4,041	0	4,041
1979-1995	351,822	0	351,822	808,836	0	808,836

Production by Field

GRISSO WEST - 291922				ONC Dates: Named - 1976, Last Update in 1976			
Counties -	POTTAWATOMIE			Estimated Total Acres -			40
Production	Oil	Condensate	Total Liquids	Assoc. Gas	Natural Gas	Total Gas	
1992	0	0	0	0	0	0	
1993	1,438	0	1,438	0	0	0	
1994	159	0	159	0	0	0	
1995	1,514	0	1,514	0	0	0	
1979-1995	14,640	0	14,640	25,562	0	25,562	
GROVE NE - 002710				ONC Dates: Named - 1982, Last Update in 1982			
Counties -	MCINTOSH			Estimated Total Acres -			160
Production	Oil	Condensate	Total Liquids	Assoc. Gas	Natural Gas	Total Gas	
1992	0	0	0	0	28	28	
1993	0	0	0	0	0	0	
1994	0	0	0	0	0	0	
1995	0	0	0	0	0	0	
1979-1995	0	0	0	0	1,029	1,029	
GUTHRIE - 295173				ONC Dates: Named - 1941, Last Update in 1979			
Counties -	LOGAN			Estimated Total Acres -			680
Production	Oil	Condensate	Total Liquids	Assoc. Gas	Natural Gas	Total Gas	
1992	2,141	0	2,141	6,881	5,908	12,789	
1993	1,074	0	1,074	5,868	408	6,276	
1994	1,303	0	1,303	4,960	270	5,230	
1995	1,606	0	1,606	4,375	0	4,375	
1979-1995	91,701	2,992	94,693	887,485	667,990	1,555,475	
GUTHRIE EAST - 295204				ONC Dates: Named - 1960, Last Update in 1995			
Counties -	LOGAN			Estimated Total Acres -			760
Production	Oil	Condensate	Total Liquids	Assoc. Gas	Natural Gas	Total Gas	
1992	3,919	0	3,919	6,799	0	6,799	
1993	3,622	0	3,622	6,839	0	6,839	
1994	5,532	0	5,532	7,570	0	7,570	
1995	3,436	0	3,436	5,731	0	5,731	
1979-1995	207,221	0	207,221	879,406	0	879,406	
GUTHRIE LAKE - 295232				ONC Dates: Named - 1980, Last Update in 1995			
Counties -	LOGAN			Estimated Total Acres -			1,080
Production	Oil	Condensate	Total Liquids	Assoc. Gas	Natural Gas	Total Gas	
1992	6,990	0	6,990	15,109	0	15,109	
1993	5,764	0	5,764	13,547	0	13,547	
1994	3,588	0	3,588	10,019	0	10,019	
1995	3,691	0	3,691	9,039	0	9,039	
1979-1995	98,316	105,033	203,349	562,193	1,068,888	1,631,081	
GUTHRIE LAKE EAST - 295235				ONC Dates: Named - 1952, Last Update in 1995			
Counties -	LOGAN			Estimated Total Acres -			6,320
Production	Oil	Condensate	Total Liquids	Assoc. Gas	Natural Gas	Total Gas	
1992	21,717	0	21,717	84,176	39,545	123,721	
1993	16,470	0	16,470	74,278	39,264	113,542	
1994	16,899	0	16,899	68,195	21,357	89,552	
1995	15,932	0	15,932	61,742	20,373	82,115	
1979-1995	1,051,317	17,916	1,069,233	4,184,870	4,744,651	8,929,521	
GUTHRIE LAKE SE - 014552				ONC Dates: Named - 1993, Last Update in 1993			
Counties -	LOGAN			Estimated Total Acres -			40
Production	Oil	Condensate	Total Liquids	Assoc. Gas	Natural Gas	Total Gas	
1992	0	0	0	0	0	0	
1993	12,946	0	12,946	0	0	0	
1994	13,523	0	13,523	0	0	0	
1995	8,544	0	8,544	0	0	0	
1979-1995	35,013	0	35,013	0	0	0	
GUTHRIE NE - 295244				ONC Dates: Named - 1984, Last Update in 1984			
Counties -	LOGAN			Estimated Total Acres -			160
Production	Oil	Condensate	Total Liquids	Assoc. Gas	Natural Gas	Total Gas	
1992	0	0	0	0	20,231	20,231	
1993	0	0	0	0	16,388	16,388	
1994	0	0	0	0	13,635	13,635	
1995	0	0	0	0	12,561	12,561	
1979-1995	71	0	71	0	402,896	402,896	

Production by Field

GUTHRIE NW - 295266				ONC Dates: Named - 1962, Last Update in 1991			
Counties -	LOGAN			Estimated Total Acres -			1,400
Production	Oil	Condensate	Total Liquids	Assoc. Gas	Natural Gas	Total Gas	
1992	27,635	0	27,635	61,828	0	61,828	
1993	24,373	0	24,373	47,452	0	47,452	
1994	16,863	0	16,863	45,519	0	45,519	
1995	14,633	0	14,633	41,173	0	41,173	
1979-1995	1,177,519	3,533	1,181,052	3,697,056	0	3,697,056	
GUTHRIE TOWNSITE - 295297				ONC Dates: Named - 1942, Last Update in 1976			
Counties -	LOGAN			Estimated Total Acres -			480
Production	Oil	Condensate	Total Liquids	Assoc. Gas	Natural Gas	Total Gas	
1992	0	0	0	0	0	0	
1993	0	0	0	0	0	0	
1994	0	0	0	0	0	0	
1995	0	0	0	0	0	0	
1979-1995	9,135	157	9,292	218,959	0	218,959	
GUTHRIE WEST - 295328				ONC Dates: Named - 1957, Last Update in 1991			
Counties -	LOGAN			Estimated Total Acres -			1,560
Production	Oil	Condensate	Total Liquids	Assoc. Gas	Natural Gas	Total Gas	
1992	53,349	0	53,349	69,663	13,391	83,054	
1993	45,320	0	45,320	53,642	10,401	64,043	
1994	38,678	0	38,678	42,963	13,658	56,621	
1995	38,210	0	38,210	42,294	13,123	55,417	
1979-1995	833,089	27,091	860,180	2,112,203	718,137	2,830,340	
GUYMON NE - 295576				ONC Dates: Named - 1969, Last Update in 1970			
Counties -	TEXAS			Estimated Total Acres -			1,760
Production	Oil	Condensate	Total Liquids	Assoc. Gas	Natural Gas	Total Gas	
1992	11,658	0	11,658	15,772	6,011	21,783	
1993	10,407	0	10,407	22,705	12,085	34,790	
1994	9,400	0	9,400	19,229	0	19,229	
1995	8,595	0	8,595	15,227	0	15,227	
1979-1995	145,958	80	146,038	85,092	427,962	513,054	
GUYMON NORTH - 295621				ONC Dates: Named - 1974, Last Update in 1974			
Counties -	TEXAS			Estimated Total Acres -			640
Production	Oil	Condensate	Total Liquids	Assoc. Gas	Natural Gas	Total Gas	
1992	0	0	0	0	134,190	134,190	
1993	0	0	0	0	59,742	59,742	
1994	0	0	0	0	38,551	38,551	
1995	0	0	0	0	17,295	17,295	
1979-1995	0	440	440	0	1,212,890	1,212,890	
GUYMON NW - 295607				ONC Dates: Named - 1961, Last Update in 1961			
Counties -	TEXAS			Estimated Total Acres -			40
Production	Oil	Condensate	Total Liquids	Assoc. Gas	Natural Gas	Total Gas	
1992	544	352	896	37,450	118,678	156,128	
1993	671	171	842	37,783	104,976	142,759	
1994	689	0	689	2,772	131,324	134,096	
1995	546	0	546	0	110,427	110,427	
1979-1995	7,690	20,594	28,284	489,778	1,769,755	2,259,533	
GUYMON SOUTH - 295669				ONC Dates: Named - 1961, Last Update in 1991			
Counties -	TEXAS			Estimated Total Acres -			41,600
Production	Oil	Condensate	Total Liquids	Assoc. Gas	Natural Gas	Total Gas	
1992	14,689	6,310	20,999	28,930	2,874,122	2,903,052	
1993	12,633	6,093	18,726	30,162	2,942,825	2,972,987	
1994	13,459	5,491	18,950	33,213	2,758,475	2,791,688	
1995	11,840	4,805	16,645	31,316	2,536,323	2,567,639	
1979-1995	169,928	167,027	336,955	2,704,721	64,289,470	66,994,191	
GUYMON-HUGOTON GAS AREA - 295545				ONC Dates: Named - 1922, Last Update in 1961			
Counties -	BEAVER, TEXAS			Estimated Total Acres -			738,560
Production	Oil	Condensate	Total Liquids	Assoc. Gas	Natural Gas	Total Gas	
1992	115,727	9,318	125,045	398,821	76,603,201	77,002,022	
1993	96,719	11,936	108,655	199,817	82,225,097	82,424,914	
1994	82,900	8,977	91,877	106,829	78,725,950	78,832,779	
1995	68,795	6,341	75,136	62,424	72,675,532	72,737,956	
1979-1995	2,362,870	267,815	2,630,685	7,671,035	1,163,471,296	1,171,142,331	

Production by Field

GYPSY SW - 296274				ONC Dates: Named - 1971, Last Update in 1971			
Counties - CREEK				Estimated Total Acres -			40
Production	Oil	Condensate	Total Liquids	Assoc. Gas	Natural Gas	Total Gas	
1992	149	0	149	0	0	0	
1993	84	0	84	0	0	0	
1994	156	0	156	0	0	0	
1995	78	0	78	0	0	0	
1979-1995	1,909	0	1,909	0	0	0	
HAILEYVILLE SW - 299156				ONC Dates: Named - 1975, Last Update in 1991			
Counties - PITTSBURG				Estimated Total Acres -			9,600
Production	Oil	Condensate	Total Liquids	Assoc. Gas	Natural Gas	Total Gas	
1992	0	0	0	0	11,755,274	11,755,274	
1993	0	0	0	0	10,061,565	10,061,565	
1994	0	0	0	0	8,920,258	8,920,258	
1995	0	0	0	0	7,799,516	7,799,516	
1979-1995	0	0	0	0	75,391,190	75,391,190	
HALFWAY - 299786				ONC Dates: Named - 1956, Last Update in 1956			
Counties - OKFUSKEE				Estimated Total Acres -			40
Production	Oil	Condensate	Total Liquids	Assoc. Gas	Natural Gas	Total Gas	
1992	0	0	0	0	0	0	
1993	0	0	0	0	0	0	
1994	0	0	0	0	0	0	
1995	0	0	0	0	0	0	
1979-1995	0	0	0	0	0	0	
HALFWAY NW - 299941				ONC Dates: Named - 1961, Last Update in 1961			
Counties - OKFUSKEE				Estimated Total Acres -			40
Production	Oil	Condensate	Total Liquids	Assoc. Gas	Natural Gas	Total Gas	
1992	25,162	0	25,162	92,936	0	92,936	
1993	55,829	0	55,829	201,540	0	201,540	
1994	32,955	0	32,955	136,133	0	136,133	
1995	21,235	0	21,235	54,991	0	54,991	
1979-1995	136,827	0	136,827	485,600	0	485,600	
HALLETT - 300220				ONC Dates: Named - 1922, Last Update in 1947			
Counties - PAWNEE				Estimated Total Acres -			2,280
Production	Oil	Condensate	Total Liquids	Assoc. Gas	Natural Gas	Total Gas	
1992	19,456	0	19,456	41,113	2,174	43,287	
1993	18,997	0	18,997	30,797	1,251	32,048	
1994	18,364	0	18,364	10,044	390	10,434	
1995	18,132	0	18,132	6,955	71	7,026	
1979-1995	498,710	0	498,710	794,852	407,270	1,202,122	
HALLETT NW - 300282				ONC Dates: Named - 1949, Last Update in 1950			
Counties - PAWNEE				Estimated Total Acres -			40
Production	Oil	Condensate	Total Liquids	Assoc. Gas	Natural Gas	Total Gas	
1992	0	0	0	0	0	0	
1993	0	0	0	0	0	0	
1994	0	0	0	0	0	0	
1995	0	0	0	0	0	0	
1979-1995	0	0	0	0	0	0	
HALLETT WEST - 300313				ONC Dates: Named - 1956, Last Update in 1957			
Counties - PAWNEE				Estimated Total Acres -			40
Production	Oil	Condensate	Total Liquids	Assoc. Gas	Natural Gas	Total Gas	
1992	0	0	0	0	0	0	
1993	0	0	0	0	0	0	
1994	0	0	0	0	0	0	
1995	0	0	0	0	0	0	
1979-1995	0	0	0	0	0	0	
HALSELL - 300871				ONC Dates: Named - 1971, Last Update in 1972			
Counties - NOWATA				Estimated Total Acres -			160
Production	Oil	Condensate	Total Liquids	Assoc. Gas	Natural Gas	Total Gas	
1992	0	0	0	0	0	0	
1993	0	0	0	0	0	0	
1994	0	0	0	0	0	0	
1995	0	0	0	0	0	0	
1979-1995	0	0	0	0	0	0	

Production by Field

HAMBURG - 301342				ONC Dates: Named - 1982, Last Update in 1984			
Counties -	ROGER MILLS			Estimated Total Acres -			1,920
Production	Oil	Condensate	Total Liquids	Assoc. Gas	Natural Gas	Total Gas	
1992	0	562	562	0	4,791	4,791	
1993	0	740	740	0	6,403	6,403	
1994	0	589	589	0	9,067	9,067	
1995	0	348	348	0	7,792	7,792	
1979-1995	0	8,041	8,041	0	137,659	137,659	
HAMBURG NORTH - 011965				ONC Dates: Named - 1988, Last Update in 1988			
Counties -	ROGER MILLS			Estimated Total Acres -			160
Production	Oil	Condensate	Total Liquids	Assoc. Gas	Natural Gas	Total Gas	
1992	13,020	0	13,020	128,590	0	128,590	
1993	9,498	0	9,498	121,304	0	121,304	
1994	5,789	0	5,789	53,168	0	53,168	
1995	0	0	0	0	0	0	
1979-1995	184,412	0	184,412	788,274	0	788,274	
HAMILTON SWITCH - 301615				ONC Dates: Named - 1909, Last Update in 1958			
Counties -	OKMULGEE			Estimated Total Acres -			6,400
Production	Oil	Condensate	Total Liquids	Assoc. Gas	Natural Gas	Total Gas	
1992	35,200	154	35,354	3,912	123,967	127,879	
1993	28,326	77	28,403	4,034	124,101	128,135	
1994	26,236	84	26,320	3,614	82,070	85,684	
1995	22,687	0	22,687	592	56,714	57,306	
1979-1995	734,464	948	735,412	191,733	3,115,346	3,307,079	
HAMMON EAST - 000293				ONC Dates: Named - 1981, Last Update in 1990			
Counties -	CUSTER			Estimated Total Acres -			24,960
Production	Oil	Condensate	Total Liquids	Assoc. Gas	Natural Gas	Total Gas	
1992	4,322	151,721	156,043	0	9,849,282	9,849,282	
1993	3,042	220,677	223,719	0	14,926,200	14,926,200	
1994	1,312	174,022	175,334	0	13,431,075	13,431,075	
1995	0	145,063	145,063	0	11,685,351	11,685,351	
1979-1995	30,788	1,657,323	1,688,111	409,817	99,827,650	100,237,467	
HAMMON SOUTH - 302244				ONC Dates: Named - 1980, Last Update in 1980			
Counties -	ROGER MILLS			Estimated Total Acres -			640
Production	Oil	Condensate	Total Liquids	Assoc. Gas	Natural Gas	Total Gas	
1992	0	104	104	0	0	0	
1993	0	0	0	0	0	0	
1994	0	0	0	0	0	0	
1995	0	0	0	0	0	0	
1979-1995	0	612	612	0	171,771	171,771	
HANBURY DISTRICT - 302607				ONC Dates: Named - 1947, Last Update in 1959			
Counties -	COMANCHE			Estimated Total Acres -			1,400
Production	Oil	Condensate	Total Liquids	Assoc. Gas	Natural Gas	Total Gas	
1992	12,520	0	12,520	0	0	0	
1993	15,326	0	15,326	19,437	0	19,437	
1994	12,588	0	12,588	61,341	0	61,341	
1995	12,000	0	12,000	106,173	0	106,173	
1979-1995	285,628	0	285,628	317,463	100,331	417,794	
HANBURY NE - 302638				ONC Dates: Named - 1952, Last Update in 1953			
Counties -	COMANCHE			Estimated Total Acres -			160
Production	Oil	Condensate	Total Liquids	Assoc. Gas	Natural Gas	Total Gas	
1992	0	0	0	0	0	0	
1993	0	0	0	0	0	0	
1994	0	0	0	0	0	0	
1995	0	0	0	0	0	0	
1979-1995	75	0	75	0	0	0	
HANBURY SE - 302669				ONC Dates: Named - 1960, Last Update in 1960			
Counties -	STEPHENS			Estimated Total Acres -			40
Production	Oil	Condensate	Total Liquids	Assoc. Gas	Natural Gas	Total Gas	
1992	0	0	0	0	0	0	
1993	0	0	0	0	0	0	
1994	0	0	0	0	0	0	
1995	0	0	0	0	0	0	
1979-1995	0	0	0	0	77,303	77,303	

Production by Field

HANDY SE - 302824				ONC Dates: Named - 1967, Last Update in 1967			
Counties -	MARSHALL			Estimated Total Acres -			40
Production	Oil	Condensate	Total Liquids	Assoc. Gas	Natural Gas	Total Gas	
1992	0	0	0	0	0	0	
1993	0	0	0	0	0	0	
1994	0	0	0	0	0	0	
1995	0	0	0	0	0	0	
1979-1995	0	0	0	0	0	0	
HANEY NORTH - 302917				ONC Dates: Named - 1962, Last Update in 1962			
Counties -	SEMINOLE			Estimated Total Acres -			160
Production	Oil	Condensate	Total Liquids	Assoc. Gas	Natural Gas	Total Gas	
1992	0	0	0	0	0	0	
1993	0	0	0	0	0	0	
1994	0	0	0	0	0	0	
1995	0	0	0	0	0	0	
1979-1995	0	0	0	0	0	0	
HANNA - 303254				ONC Dates: Named - 1978, Last Update in 1979			
Counties -	MCINTOSH			Estimated Total Acres -			160
Production	Oil	Condensate	Total Liquids	Assoc. Gas	Natural Gas	Total Gas	
1992	0	0	0	0	0	0	
1993	0	0	0	0	0	0	
1994	0	0	0	0	0	0	
1995	0	0	0	0	0	0	
1979-1995	0	0	0	0	0	0	
HANNA NORTH - 008382				ONC Dates: Named - 1984, Last Update in 1984			
Counties -	MCINTOSH			Estimated Total Acres -			320
Production	Oil	Condensate	Total Liquids	Assoc. Gas	Natural Gas	Total Gas	
1992	0	0	0	0	0	0	
1993	0	0	0	0	0	0	
1994	0	0	0	0	0	0	
1995	0	0	0	0	0	0	
1979-1995	0	0	0	0	0	0	
HAPPY HILL - 304126				ONC Dates: Named - 1949, Last Update in 1957			
Counties -	LINCOLN			Estimated Total Acres -			280
Production	Oil	Condensate	Total Liquids	Assoc. Gas	Natural Gas	Total Gas	
1992	3,251	0	3,251	22,132	4,425	26,557	
1993	2,857	0	2,857	16,672	2,897	19,569	
1994	2,378	0	2,378	10,822	7,921	18,743	
1995	2,657	0	2,657	8,750	9,220	17,970	
1979-1995	66,218	0	66,218	310,643	328,908	639,551	
HAPPY HILL EAST - 304157				ONC Dates: Named - 1957, Last Update in 1957			
Counties -	LINCOLN			Estimated Total Acres -			40
Production	Oil	Condensate	Total Liquids	Assoc. Gas	Natural Gas	Total Gas	
1992	75	0	75	0	0	0	
1993	42	0	42	0	0	0	
1994	811	0	811	0	0	0	
1995	3,541	0	3,541	0	0	0	
1979-1995	6,783	0	6,783	0	0	0	
HAPPY HILL NE - 304188				ONC Dates: Named - 1953, Last Update in 1955			
Counties -	LINCOLN			Estimated Total Acres -			320
Production	Oil	Condensate	Total Liquids	Assoc. Gas	Natural Gas	Total Gas	
1992	0	0	0	0	15,297	15,297	
1993	0	0	0	0	13,153	13,153	
1994	0	0	0	0	9,221	9,221	
1995	0	0	0	0	5,417	5,417	
1979-1995	0	0	0	7,834	324,922	332,756	
HAPPY HILL SE - 304219				ONC Dates: Named - 1957, Last Update in 1957			
Counties -	LINCOLN			Estimated Total Acres -			40
Production	Oil	Condensate	Total Liquids	Assoc. Gas	Natural Gas	Total Gas	
1992	8,883	0	8,883	0	0	0	
1993	8,129	0	8,129	0	0	0	
1994	7,938	0	7,938	0	0	0	
1995	7,306	0	7,306	0	0	0	
1979-1995	102,386	0	102,386	0	0	0	

Production by Field

HAPPY HILL SW - 304250				ONC Dates: Named - 1958, Last Update in 1958			
Counties - LINCOLN				Estimated Total Acres -			40
Production	Oil	Condensate	Total Liquids	Assoc. Gas	Natural Gas	Total Gas	
1992	0	0	0	0	0	0	
1993	0	0	0	0	0	0	
1994	0	0	0	0	0	0	
1995	0	0	0	0	0	0	
1979-1995	0	0	0	0	0	0	
HAPPY HILL WEST - 304281				ONC Dates: Named - 1953, Last Update in 1953			
Counties - LINCOLN				Estimated Total Acres -			40
Production	Oil	Condensate	Total Liquids	Assoc. Gas	Natural Gas	Total Gas	
1992	1,697	0	1,697	21,092	0	21,092	
1993	1,415	0	1,415	20,590	0	20,590	
1994	1,472	0	1,472	21,616	0	21,616	
1995	1,074	0	1,074	13,552	0	13,552	
1979-1995	17,567	0	17,567	214,772	99,623	314,395	
HAPPY HOLLOW NE - 304315				ONC Dates: Named - 1979, Last Update in 1979			
Counties - OSAGE				Estimated Total Acres -			40
Production	Oil	Condensate	Total Liquids	Assoc. Gas	Natural Gas	Total Gas	
1992	1,566	0	1,566	0	0	0	
1993	1,436	0	1,436	0	0	0	
1994	1,093	0	1,093	0	0	0	
1995	1,096	0	1,096	0	0	0	
1979-1995	104,656	0	104,656	23,097	0	23,097	
HAPPY STAR NE - 304467				ONC Dates: Named - 1962, Last Update in 1962			
Counties - NOBLE				Estimated Total Acres -			40
Production	Oil	Condensate	Total Liquids	Assoc. Gas	Natural Gas	Total Gas	
1992	1,645	0	1,645	0	0	0	
1993	1,457	0	1,457	0	0	0	
1994	1,497	0	1,497	0	0	0	
1995	1,212	0	1,212	0	0	0	
1979-1995	33,374	0	33,374	0	0	0	
HAPPY STAR NORTH - 304498				ONC Dates: Named - 1962, Last Update in 1994			
Counties - NOBLE				Estimated Total Acres -			320
Production	Oil	Condensate	Total Liquids	Assoc. Gas	Natural Gas	Total Gas	
1992	1,510	0	1,510	0	0	0	
1993	1,230	0	1,230	0	0	0	
1994	1,953	0	1,953	0	0	0	
1995	1,315	0	1,315	0	0	0	
1979-1995	63,726	1,864	65,590	38,761	0	38,761	
HAPPY VALLEY - 304560				ONC Dates: Named - 1949, Last Update in 1984			
Counties - PAYNE, LINCOLN				Estimated Total Acres -			1,800
Production	Oil	Condensate	Total Liquids	Assoc. Gas	Natural Gas	Total Gas	
1992	0	0	0	0	0	0	
1993	0	0	0	0	0	0	
1994	0	0	0	0	0	0	
1995	0	0	0	0	0	0	
1979-1995	7,213	0	7,213	0	0	0	
HAPPY VALLEY NORTH - 304622				ONC Dates: Named - 1950, Last Update in 1984			
Counties - PAYNE				Estimated Total Acres -			160
Production	Oil	Condensate	Total Liquids	Assoc. Gas	Natural Gas	Total Gas	
1992	0	0	0	0	0	0	
1993	0	0	0	0	0	0	
1994	0	0	0	0	0	0	
1995	0	0	0	0	14,178	14,178	
1979-1995	0	0	0	0	14,178	14,178	
HAPPY VALLEY SOUTH - 304653				ONC Dates: Named - 1951, Last Update in 1954			
Counties - LINCOLN				Estimated Total Acres -			160
Production	Oil	Condensate	Total Liquids	Assoc. Gas	Natural Gas	Total Gas	
1992	0	0	0	0	0	0	
1993	0	0	0	0	0	0	
1994	0	0	0	0	0	0	
1995	0	0	0	0	0	0	
1979-1995	0	0	0	0	0	0	

Production by Field

HARDESTY - 305087				ONC Dates: Named - 1961, Last Update in 1961			
Counties - TEXAS				Estimated Total Acres -			640
Production	Oil	Condensate	Total Liquids	Assoc. Gas	Natural Gas	Total Gas	
1992	0	0	0	0	0	0	
1993	0	0	0	0	0	0	
1994	0	0	0	0	0	0	
1995	0	0	0	0	0	0	
1979-1995	0	0	0	0	0	0	
HARDESTY NE - 305118				ONC Dates: Named - 1958, Last Update in 1964			
Counties - TEXAS				Estimated Total Acres -			2,320
Production	Oil	Condensate	Total Liquids	Assoc. Gas	Natural Gas	Total Gas	
1992	72,756	0	72,756	0	0	0	
1993	65,316	0	65,316	0	0	0	
1994	48,054	0	48,054	0	0	0	
1995	39,485	0	39,485	0	0	0	
1979-1995	3,325,116	428	3,325,544	349,399	685,976	1,035,375	
HARDESTY NORTH - 305149				ONC Dates: Named - 1956, Last Update in 1956			
Counties - TEXAS				Estimated Total Acres -			40
Production	Oil	Condensate	Total Liquids	Assoc. Gas	Natural Gas	Total Gas	
1992	0	0	0	0	0	0	
1993	0	0	0	0	0	0	
1994	0	0	0	0	0	0	
1995	0	0	0	0	0	0	
1979-1995	0	0	0	0	0	0	
HARDESTY WEST - 305211				ONC Dates: Named - 1961, Last Update in 1980			
Counties - TEXAS				Estimated Total Acres -			1,280
Production	Oil	Condensate	Total Liquids	Assoc. Gas	Natural Gas	Total Gas	
1992	0	0	0	0	0	0	
1993	0	0	0	0	0	0	
1994	0	0	0	0	0	0	
1995	0	0	0	0	0	0	
1979-1995	0	0	0	0	277,352	277,352	
HARDSCRABBLE SE - 305645				ONC Dates: Named - 1953, Last Update in 1996			
Counties - LINCOLN				Estimated Total Acres -			560
Production	Oil	Condensate	Total Liquids	Assoc. Gas	Natural Gas	Total Gas	
1992	4,577	0	4,577	19,366	0	19,366	
1993	5,353	0	5,353	27,066	0	27,066	
1994	3,990	0	3,990	30,036	0	30,036	
1995	3,823	0	3,823	30,072	0	30,072	
1979-1995	136,392	0	136,392	256,615	0	256,615	
HARDSCRABBLE WEST - 005717				ONC Dates: Named - 1983, Last Update in 1996			
Counties - LINCOLN				Estimated Total Acres -			40
Production	Oil	Condensate	Total Liquids	Assoc. Gas	Natural Gas	Total Gas	
1992	0	0	0	0	0	0	
1993	0	0	0	0	0	0	
1994	0	0	0	0	0	0	
1995	0	0	0	0	0	0	
1979-1995	4,181	0	4,181	0	0	0	
HARDY - 305800				ONC Dates: Named - 1935, Last Update in 1962			
Counties - OSAGE				Estimated Total Acres -			880
Production	Oil	Condensate	Total Liquids	Assoc. Gas	Natural Gas	Total Gas	
1992	27,786	0	27,786	89,939	0	89,939	
1993	34,140	0	34,140	77,765	0	77,765	
1994	35,252	0	35,252	74,184	0	74,184	
1995	33,028	0	33,028	79,678	0	79,678	
1979-1995	199,579	0	199,579	2,902,775	0	2,902,775	
HARDY NE - 009610				ONC Dates: Named - 1985, Last Update in 1985			
Counties - KAY				Estimated Total Acres -			40
Production	Oil	Condensate	Total Liquids	Assoc. Gas	Natural Gas	Total Gas	
1992	0	0	0	0	0	0	
1993	0	0	0	0	0	0	
1994	0	0	0	0	0	0	
1995	0	0	0	0	0	0	
1979-1995	840	0	840	0	0	0	

Production by Field

HARMON EAST - 306451				ONC Dates: Named - 1959, Last Update in 1990			
Counties -	ELLIS, WOODWARD, DEWEY			Estimated Total Acres - 26,240			
Production	Oil	Condensate	Total Liquids	Assoc. Gas	Natural Gas	Total Gas	
1992	23,562	75,012	98,574	357,688	4,011,861	4,369,549	
1993	21,591	54,618	76,209	306,766	3,332,944	3,639,710	
1994	88,997	57,838	146,835	290,055	4,379,454	4,669,509	
1995	225,817	43,461	269,278	310,749	3,353,235	3,663,984	
1979-1995	963,116	1,398,156	2,361,272	3,891,468	56,682,143	60,573,611	
HARMON NORTH - 010096				ONC Dates: Named - 1977, Last Update in 1986			
Counties -	WOODWARD			Estimated Total Acres - 2,560			
Production	Oil	Condensate	Total Liquids	Assoc. Gas	Natural Gas	Total Gas	
1992	19,382	2,147	21,529	47,079	5,474	52,553	
1993	14,932	338	15,270	36,104	662	36,766	
1994	13,390	166	13,556	29,919	0	29,919	
1995	11,212	0	11,212	26,513	0	26,513	
1979-1995	1,346,653	11,965	1,358,618	2,933,425	143,879	3,077,304	
HARMON NW - 306495				ONC Dates: Named - 1977, Last Update in 1986			
Counties -	WOODWARD			Estimated Total Acres - 2,560			
Production	Oil	Condensate	Total Liquids	Assoc. Gas	Natural Gas	Total Gas	
1992	0	0	0	0	0	0	
1993	0	0	0	0	0	0	
1994	0	0	0	0	0	0	
1995	0	0	0	0	0	0	
1979-1995	109	8,641	8,750	0	243,520	243,520	
HARMON SE - 306499				ONC Dates: Named - 1975, Last Update in 1986			
Counties -	ELLIS			Estimated Total Acres - 7,680			
Production	Oil	Condensate	Total Liquids	Assoc. Gas	Natural Gas	Total Gas	
1992	884	8,799	9,683	50,527	523,630	574,157	
1993	960	6,269	7,229	49,630	413,370	463,000	
1994	916	5,715	6,631	52,778	351,186	403,964	
1995	763	4,740	5,503	46,607	350,950	397,557	
1979-1995	19,707	206,549	226,256	805,244	11,035,637	11,840,881	
HARMON SOUTH - 306513				ONC Dates: Named - 1977, Last Update in 1977			
Counties -	ELLIS			Estimated Total Acres - 80			
Production	Oil	Condensate	Total Liquids	Assoc. Gas	Natural Gas	Total Gas	
1992	0	0	0	0	0	0	
1993	0	0	0	0	0	0	
1994	0	0	0	0	0	0	
1995	0	0	0	0	0	0	
1979-1995	7,521	0	7,521	0	0	0	
HARMONY - 306575				ONC Dates: Named - 1946, Last Update in 1946			
Counties -	PAYNE			Estimated Total Acres - 160			
Production	Oil	Condensate	Total Liquids	Assoc. Gas	Natural Gas	Total Gas	
1992	0	0	0	0	0	0	
1993	0	0	0	0	0	0	
1994	0	0	0	0	0	0	
1995	0	0	0	0	0	0	
1979-1995	0	0	0	0	0	0	
HARMONY SW - 306668				ONC Dates: Named - 1956, Last Update in 1956			
Counties -	PAYNE			Estimated Total Acres - 40			
Production	Oil	Condensate	Total Liquids	Assoc. Gas	Natural Gas	Total Gas	
1992	0	0	0	0	0	0	
1993	0	0	0	0	0	0	
1994	0	0	0	0	0	0	
1995	0	0	0	0	0	0	
1979-1995	0	0	0	0	0	0	
HARNESS - 306730				ONC Dates: Named - 1925, Last Update in 1991			
Counties -	GRADY			Estimated Total Acres - 2,880			
Production	Oil	Condensate	Total Liquids	Assoc. Gas	Natural Gas	Total Gas	
1992	1,032	544	1,576	0	425,882	425,882	
1993	885	173	1,058	0	301,227	301,227	
1994	0	253	253	0	232,757	232,757	
1995	0	355	355	0	116,803	116,803	
1979-1995	26,998	18,409	45,407	0	10,912,525	10,912,525	

Production by Field

HARNESS NW - 306792				ONC Dates: Named - 1955, Last Update in 1991			
Counties - GRADY				Estimated Total Acres -			480
Production	Oil	Condensate	Total Liquids	Assoc. Gas	Natural Gas	Total Gas	
1992	2,521	0	2,521	0	0	0	
1993	2,730	357	3,087	0	6,032	6,032	
1994	2,244	341	2,585	0	8,866	8,866	
1995	4,423	0	4,423	0	0	0	
1979-1995	94,726	6,742	101,468	0	403,569	403,569	
HARRAH EAST - 307226				ONC Dates: Named - 1969, Last Update in 1996			
Counties - LINCOLN				Estimated Total Acres -			120
Production	Oil	Condensate	Total Liquids	Assoc. Gas	Natural Gas	Total Gas	
1992	0	0	0	0	0	0	
1993	0	0	0	0	0	0	
1994	0	0	0	0	0	0	
1995	0	0	0	0	0	0	
1979-1995	9,527	0	9,527	0	0	0	
HARRAH NORTH - 307257				ONC Dates: Named - 1957, Last Update in 1996			
Counties - OKLAHOMA, LINCOLN				Estimated Total Acres -			600
Production	Oil	Condensate	Total Liquids	Assoc. Gas	Natural Gas	Total Gas	
1992	1,176	0	1,176	0	0	0	
1993	657	0	657	0	0	0	
1994	0	0	0	0	0	0	
1995	360	0	360	0	0	0	
1979-1995	28,777	0	28,777	0	0	0	
HARRISBURG NW - 307629				ONC Dates: Named - 1966, Last Update in 1966			
Counties - STEPHENS				Estimated Total Acres -			40
Production	Oil	Condensate	Total Liquids	Assoc. Gas	Natural Gas	Total Gas	
1992	110	0	110	825	0	825	
1993	0	0	0	707	0	707	
1994	189	0	189	0	0	0	
1995	0	0	0	0	0	0	
1979-1995	7,484	0	7,484	1,532	0	1,532	
HART EAST - 308218				ONC Dates: Named - 1924, Last Update in 1988			
Counties - PONTOTOC				Estimated Total Acres -			320
Production	Oil	Condensate	Total Liquids	Assoc. Gas	Natural Gas	Total Gas	
1992	789	0	789	0	0	0	
1993	674	0	674	0	0	0	
1994	500	0	500	0	0	0	
1995	549	0	549	0	0	0	
1979-1995	16,833	0	16,833	0	0	0	
HART NE - 308280				ONC Dates: Named - 1957, Last Update in 1988			
Counties - PONTOTOC				Estimated Total Acres -			200
Production	Oil	Condensate	Total Liquids	Assoc. Gas	Natural Gas	Total Gas	
1992	1,408	0	1,408	0	0	0	
1993	1,304	0	1,304	0	0	0	
1994	2,092	0	2,092	0	0	0	
1995	1,946	0	1,946	0	0	0	
1979-1995	24,951	0	24,951	0	0	0	
HART SOUTH - 308332				ONC Dates: Named - 1978, Last Update in 1988			
Counties - PONTOTOC				Estimated Total Acres -			320
Production	Oil	Condensate	Total Liquids	Assoc. Gas	Natural Gas	Total Gas	
1992	0	0	0	0	0	0	
1993	0	0	0	0	0	0	
1994	0	0	0	0	0	0	
1995	0	0	0	0	0	0	
1979-1995	0	0	0	0	0	0	
HART SW - 308342				ONC Dates: Named - 1954, Last Update in 1954			
Counties - GARVIN				Estimated Total Acres -			40
Production	Oil	Condensate	Total Liquids	Assoc. Gas	Natural Gas	Total Gas	
1992	0	0	0	0	0	0	
1993	0	0	0	0	0	0	
1994	0	0	0	0	0	0	
1995	0	0	0	0	0	0	
1979-1995	0	0	0	0	0	0	

Production by Field

HARTSHORNE SOUTH - 012769				ONC Dates: Named - 1988, Last Update in 1992			
Counties - PITTSBURG, LATIMER			Estimated Total Acres - 8,320				
Production	Oil	Condensate	Total Liquids	Assoc. Gas	Natural Gas	Total Gas	
1992	0	0	0	0	14,298,293	14,298,293	
1993	0	0	0	0	10,199,834	10,199,834	
1994	0	0	0	0	7,214,532	7,214,532	
1995	0	0	0	0	5,184,091	5,184,091	
1979-1995	0	0	0	0	95,167,054	95,167,054	
HASKELL - 309272				ONC Dates: Named - 1919, Last Update in 1958			
Counties - MUSKOGEE, OKMULGEE, WAGONER			Estimated Total Acres - 6,520				
Production	Oil	Condensate	Total Liquids	Assoc. Gas	Natural Gas	Total Gas	
1992	20,943	0	20,943	3,393	39,227	42,620	
1993	19,831	0	19,831	1,623	45,309	46,932	
1994	17,007	0	17,007	257	47,179	47,436	
1995	16,892	0	16,892	0	34,983	34,983	
1979-1995	591,022	124	591,146	182,737	1,558,416	1,741,153	
HATTON NE - 309985				ONC Dates: Named - 1962, Last Update in 1993			
Counties - BEAVER			Estimated Total Acres - 640				
Production	Oil	Condensate	Total Liquids	Assoc. Gas	Natural Gas	Total Gas	
1992	1,567	0	1,567	0	7,116	7,116	
1993	1,860	0	1,860	0	8,715	8,715	
1994	1,952	0	1,952	0	8,441	8,441	
1995	1,550	0	1,550	0	7,812	7,812	
1979-1995	37,115	0	37,115	0	130,118	130,118	
HATTON NORTH - xx0149				ONC Dates: Named - 1972, Last Update in 1993			
Counties - BEAVER			Estimated Total Acres - 1,280				
Production	Oil	Condensate	Total Liquids	Assoc. Gas	Natural Gas	Total Gas	
1992	18,306	2,490	20,796	0	11,576	11,576	
1993	12,352	671	13,023	0	3,237	3,237	
1994	7,995	682	8,677	0	891	891	
1995	6,579	172	6,751	0	82	82	
1979-1995	428,097	35,838	463,935	0	542,305	542,305	
HAWLEY - 310605				ONC Dates: Named - 1964, Last Update in 1993			
Counties - GRANT			Estimated Total Acres - 6,320				
Production	Oil	Condensate	Total Liquids	Assoc. Gas	Natural Gas	Total Gas	
1992	392,275	7,287	399,562	159,195	517,996	677,191	
1993	345,428	25,892	371,320	103,342	240,450	343,792	
1994	253,667	18,769	272,436	84,384	95,857	180,241	
1995	198,066	17,692	215,758	55,010	115,802	170,812	
1979-1995	4,828,160	69,958	4,898,118	2,794,697	1,306,186	4,100,883	
HAWLEY EAST - 001176				ONC Dates: Named - 1982, Last Update in 1993			
Counties - GRANT			Estimated Total Acres - 960				
Production	Oil	Condensate	Total Liquids	Assoc. Gas	Natural Gas	Total Gas	
1992	8,134	0	8,134	4,350	235	4,585	
1993	5,144	0	5,144	780	0	780	
1994	2,752	0	2,752	0	0	0	
1995	1,458	0	1,458	0	0	0	
1979-1995	184,257	25,772	210,029	1,905,947	2,492,998	4,398,945	
HAWLEY SE - 310636				ONC Dates: Named - 1963, Last Update in 1993			
Counties - GRANT			Estimated Total Acres - 280				
Production	Oil	Condensate	Total Liquids	Assoc. Gas	Natural Gas	Total Gas	
1992	132,476	0	132,476	21,808	0	21,808	
1993	277,188	0	277,188	72,884	0	72,884	
1994	106,367	0	106,367	42,810	0	42,810	
1995	48,885	0	48,885	18,182	0	18,182	
1979-1995	1,338,078	0	1,338,078	1,241,674	0	1,241,674	
HAWLEY SOUTH - xx0181				ONC Dates: Named - 1994, Last Update in 1995			
Counties - GRANT			Estimated Total Acres - 160				
Production	Oil	Condensate	Total Liquids	Assoc. Gas	Natural Gas	Total Gas	
1992	0	0	0	0	0	0	
1993	0	0	0	0	0	0	
1994	0	0	0	0	0	0	
1995	137	0	137	0	58,953	58,953	
1979-1995	137	0	137	0	58,953	58,953	

Production by Field

HAWLEY SW - 310667				ONC Dates: Named - 1970, Last Update in 1970			
Counties - GRANT				Estimated Total Acres -			320
Production	Oil	Condensate	Total Liquids	Assoc. Gas	Natural Gas	Total Gas	
1992	0	0	0	0	0	0	
1993	0	0	0	0	0	0	
1994	0	0	0	0	0	0	
1995	0	0	0	0	0	0	
1979-1995	0	0	0	0	0	0	
HAYDENVILLE DISTRICT - 311008				ONC Dates: Named - 1938, Last Update in 1962			
Counties - OKFUSKEE				Estimated Total Acres -			3,280
Production	Oil	Condensate	Total Liquids	Assoc. Gas	Natural Gas	Total Gas	
1992	10,891	0	10,891	1,158	1,180	2,338	
1993	9,646	0	9,646	3,411	1,470	4,881	
1994	7,426	0	7,426	128	1,470	1,598	
1995	6,801	0	6,801	0	1,356	1,356	
1979-1995	384,985	0	384,985	219,691	223,458	443,149	
HAYWARD - 311752				ONC Dates: Named - 1965, Last Update in 1995			
Counties - GARFIELD				Estimated Total Acres -			520
Production	Oil	Condensate	Total Liquids	Assoc. Gas	Natural Gas	Total Gas	
1992	0	0	0	0	0	0	
1993	0	0	0	0	0	0	
1994	0	0	0	0	0	0	
1995	0	0	0	0	0	0	
1979-1995	34,709	395	35,104	65,361	0	65,361	
HAYWARD NORTH - 311814				ONC Dates: Named - 1962, Last Update in 1995			
Counties - GARFIELD				Estimated Total Acres -			240
Production	Oil	Condensate	Total Liquids	Assoc. Gas	Natural Gas	Total Gas	
1992	0	0	0	0	0	0	
1993	0	0	0	0	0	0	
1994	0	0	0	0	0	0	
1995	0	0	0	0	0	0	
1979-1995	6,436	0	6,436	24,035	0	24,035	
HAYWARD SOUTH - 311840				ONC Dates: Named - 1977, Last Update in 1995			
Counties - GARFIELD				Estimated Total Acres -			160
Production	Oil	Condensate	Total Liquids	Assoc. Gas	Natural Gas	Total Gas	
1992	0	0	0	0	0	0	
1993	0	0	0	0	0	0	
1994	0	0	0	0	0	0	
1995	0	0	0	0	0	0	
1979-1995	1,660	0	1,660	32,575	0	32,575	
HAYWARD SW - 311845				ONC Dates: Named - 1953, Last Update in 1995			
Counties - GARFIELD				Estimated Total Acres -			640
Production	Oil	Condensate	Total Liquids	Assoc. Gas	Natural Gas	Total Gas	
1992	3,392	0	3,392	3,975	0	3,975	
1993	3,270	0	3,270	3,738	0	3,738	
1994	2,495	0	2,495	3,380	0	3,380	
1995	2,372	0	2,372	1,859	0	1,859	
1979-1995	84,788	0	84,788	237,737	0	237,737	
HAYWARD TOWNSITE - 002416				ONC Dates: Named - 1982, Last Update in 1982			
Counties - GARFIELD				Estimated Total Acres -			40
Production	Oil	Condensate	Total Liquids	Assoc. Gas	Natural Gas	Total Gas	
1992	0	0	0	0	0	0	
1993	0	0	0	0	0	0	
1994	0	0	0	0	0	0	
1995	0	0	0	0	0	0	
1979-1995	3,201	0	3,201	10,756	0	10,756	
HAYWARD WEST - 311876				ONC Dates: Named - 1969, Last Update in 1995			
Counties - GARFIELD				Estimated Total Acres -			280
Production	Oil	Condensate	Total Liquids	Assoc. Gas	Natural Gas	Total Gas	
1992	1,811	0	1,811	0	0	0	
1993	2,262	0	2,262	0	0	0	
1994	4,310	0	4,310	0	0	0	
1995	3,163	0	3,163	0	0	0	
1979-1995	114,108	0	114,108	31,034	0	31,034	

Production by Field

HAZEL NW - 312124				ONC Dates: Named - 1967, Last Update in 1967			
Counties - SEMINOLE			Estimated Total Acres - 40				
Production	Oil	Condensate	Total Liquids	Assoc. Gas	Natural Gas	Total Gas	
1992	0	0	0	0	0	0	
1993	0	0	0	0	0	0	
1994	0	0	0	0	0	0	
1995	0	0	0	0	0	0	
1979-1995	0	0	0	0	0	0	
HEALDTON - 312799				ONC Dates: Named - 1913, Last Update in 1991			
Counties - CARTER, JEFFERSON			Estimated Total Acres - 10,080				
Production	Oil	Condensate	Total Liquids	Assoc. Gas	Natural Gas	Total Gas	
1992	1,571,656	0	1,571,656	198,726	20,675	219,401	
1993	1,538,906	174	1,539,080	144,836	29,053	173,889	
1994	1,417,518	12,607	1,430,125	206,806	45,290	252,096	
1995	1,383,205	1,915	1,385,120	204,214	43,267	247,481	
1979-1995	32,636,472	16,421	32,652,893	6,704,330	786,409	7,490,739	
HECTOR - 313636				ONC Dates: Named - 1918, Last Update in 1958			
Counties - OKMULGEE			Estimated Total Acres - 3,160				
Production	Oil	Condensate	Total Liquids	Assoc. Gas	Natural Gas	Total Gas	
1992	20,998	0	20,998	21,995	72,434	94,429	
1993	13,694	0	13,694	19,900	96,722	116,622	
1994	6,657	0	6,657	18,027	84,793	102,820	
1995	3,214	0	3,214	16,267	47,241	63,508	
1979-1995	320,935	1,026	321,961	742,046	2,359,681	3,101,727	
HELENA - 314907				ONC Dates: Named - 1964, Last Update in 1981			
Counties - ALFALFA			Estimated Total Acres - 200				
Production	Oil	Condensate	Total Liquids	Assoc. Gas	Natural Gas	Total Gas	
1992	0	0	0	0	0	0	
1993	0	0	0	0	0	0	
1994	0	0	0	0	0	0	
1995	0	0	0	0	0	0	
1979-1995	10,904	0	10,904	42,215	0	42,215	
HELSEL - 011750				ONC Dates: Named - 1984, Last Update in 1987			
Counties - CLEVELAND			Estimated Total Acres - 80				
Production	Oil	Condensate	Total Liquids	Assoc. Gas	Natural Gas	Total Gas	
1992	642	0	642	0	0	0	
1993	642	0	642	0	0	0	
1994	485	0	485	0	0	0	
1995	321	0	321	0	0	0	
1979-1995	54,989	0	54,989	0	0	0	
HELSEL NORTH - 315310				ONC Dates: Named - 1952, Last Update in 1952			
Counties - CLEVELAND			Estimated Total Acres - 40				
Production	Oil	Condensate	Total Liquids	Assoc. Gas	Natural Gas	Total Gas	
1992	436	0	436	0	0	0	
1993	440	0	440	0	0	0	
1994	439	0	439	0	0	0	
1995	365	0	365	0	0	0	
1979-1995	11,233	0	11,233	0	0	0	
HELSEL NW - 315341				ONC Dates: Named - 1959, Last Update in 1959			
Counties - CLEVELAND			Estimated Total Acres - 40				
Production	Oil	Condensate	Total Liquids	Assoc. Gas	Natural Gas	Total Gas	
1992	0	0	0	0	0	0	
1993	0	0	0	0	0	0	
1994	0	0	0	0	0	0	
1995	0	0	0	0	0	0	
1979-1995	913	0	913	0	0	0	
HELSEL SE - 002111				ONC Dates: Named - 1982, Last Update in 1982			
Counties - CLEVELAND			Estimated Total Acres - 80				
Production	Oil	Condensate	Total Liquids	Assoc. Gas	Natural Gas	Total Gas	
1992	0	0	0	0	0	0	
1993	0	0	0	0	0	0	
1994	0	0	0	0	0	0	
1995	0	0	0	0	0	0	
1979-1995	17,144	0	17,144	0	0	0	

Production by Field

HELSEL SW - 315356				ONC Dates: Named - 1976, Last Update in 1976			
Counties -	CLEVELAND			Estimated Total Acres -			80
Production	Oil	Condensate	Total Liquids	Assoc. Gas	Natural Gas	Total Gas	
1992	3,694	0	3,694	0	0	0	0
1993	3,701	0	3,701	0	0	0	0
1994	3,212	0	3,212	0	0	0	0
1995	3,377	0	3,377	0	0	0	0
1979-1995	69,395	0	69,395	0	0	0	0
HELSEL WEST - 315372				ONC Dates: Named - 1953, Last Update in 1954			
Counties -	CLEVELAND			Estimated Total Acres -			40
Production	Oil	Condensate	Total Liquids	Assoc. Gas	Natural Gas	Total Gas	
1992	0	0	0	0	0	0	0
1993	0	0	0	0	0	0	0
1994	0	0	0	0	0	0	0
1995	0	0	0	0	0	0	0
1979-1995	8,958	0	8,958	0	0	0	0
HENDERSON EAST - 315899				ONC Dates: Named - 1956, Last Update in 1956			
Counties -	TILLMAN			Estimated Total Acres -			80
Production	Oil	Condensate	Total Liquids	Assoc. Gas	Natural Gas	Total Gas	
1992	0	0	0	0	0	0	0
1993	0	0	0	0	0	0	0
1994	0	0	0	0	0	0	0
1995	0	0	0	0	0	0	0
1979-1995	0	0	0	0	0	0	0
HENNEPIN - 316378				ONC Dates: Named - 1980, Last Update in 1981			
Counties -	GARVIN			Estimated Total Acres -			160
Production	Oil	Condensate	Total Liquids	Assoc. Gas	Natural Gas	Total Gas	
1992	0	0	0	0	0	0	0
1993	0	0	0	0	0	0	0
1994	0	0	0	0	0	0	0
1995	0	0	0	0	0	0	0
1979-1995	1,362	0	1,362	0	0	0	0
HENNEPIN EAST - 316382				ONC Dates: Named - 1977, Last Update in 1977			
Counties -	MURRAY			Estimated Total Acres -			40
Production	Oil	Condensate	Total Liquids	Assoc. Gas	Natural Gas	Total Gas	
1992	0	0	0	0	0	0	0
1993	0	0	0	0	0	0	0
1994	0	0	0	0	0	0	0
1995	0	0	0	0	0	0	0
1979-1995	1,163	0	1,163	0	0	0	0
HENRYETTA DISTRICT - 317046				ONC Dates: Named - 1957, Last Update in 1957			
Counties -	OKFUSKEE, OKMULGEE			Estimated Total Acres -			10,080
Production	Oil	Condensate	Total Liquids	Assoc. Gas	Natural Gas	Total Gas	
1992	49,058	1,483	50,541	79,851	274,309	354,160	
1993	41,538	693	42,231	67,137	236,847	303,984	
1994	51,144	682	51,826	63,995	206,242	270,237	
1995	57,980	686	58,666	68,740	139,305	208,045	
1979-1995	1,161,666	15,007	1,176,673	1,384,401	7,817,976	9,202,377	
HENRYETTA EAST - 317077				ONC Dates: Named - 1922, Last Update in 1953			
Counties -	OKMULGEE			Estimated Total Acres -			40
Production	Oil	Condensate	Total Liquids	Assoc. Gas	Natural Gas	Total Gas	
1992	0	0	0	0	0	0	0
1993	0	0	0	0	0	0	0
1994	0	0	0	0	0	0	0
1995	0	0	0	0	0	0	0
1979-1995	0	0	0	0	0	0	0
HENRYETTA SE - 317170				ONC Dates: Named - 1962, Last Update in 1962			
Counties -	OKMULGEE			Estimated Total Acres -			160
Production	Oil	Condensate	Total Liquids	Assoc. Gas	Natural Gas	Total Gas	
1992	0	0	0	0	0	0	0
1993	0	0	0	0	0	0	0
1994	0	0	0	0	0	0	0
1995	0	0	0	0	0	0	0
1979-1995	0	0	0	0	0	0	0

Production by Field

HENRYETTA SOUTH - 317201				ONC Dates: Named - 1958, Last Update in 1962			
Counties -	OKMULGEE			Estimated Total Acres -			800
Production	Oil	Condensate	Total Liquids	Assoc. Gas	Natural Gas	Total Gas	
1992	0	0	0	0	7,256	7,256	
1993	0	0	0	0	8,229	8,229	
1994	0	0	0	0	3,283	3,283	
1995	0	0	0	0	841	841	
1979-1995	0	0	0	0	242,405	242,405	
HEWITT - 319464				ONC Dates: Named - 1919, Last Update in 1991			
Counties -	CARTER			Estimated Total Acres -			9,480
Production	Oil	Condensate	Total Liquids	Assoc. Gas	Natural Gas	Total Gas	
1992	1,833,515	3,696	1,837,211	479,616	0	479,616	
1993	1,873,120	3,056	1,876,176	500,839	18,037	518,876	
1994	1,777,179	3,711	1,780,890	319,206	1,562	320,768	
1995	1,731,247	455	1,731,702	258,173	39,702	297,875	
1979-1995	38,853,918	117,224	38,971,142	5,350,719	569,631	5,920,350	
HEWITT EAST - 319495				ONC Dates: Named - 1952, Last Update in 1991			
Counties -	CARTER			Estimated Total Acres -			1,360
Production	Oil	Condensate	Total Liquids	Assoc. Gas	Natural Gas	Total Gas	
1992	60,312	0	60,312	316,842	0	316,842	
1993	57,034	0	57,034	286,034	32,548	318,582	
1994	48,851	0	48,851	271,790	12,210	284,000	
1995	54,595	0	54,595	219,056	3,301	222,357	
1979-1995	1,615,461	0	1,615,461	7,557,539	58,734	7,616,273	
HICKORY RIDGE - 320728				ONC Dates: Named - 1930, Last Update in 1955			
Counties -	OKFUSKEE			Estimated Total Acres -			800
Production	Oil	Condensate	Total Liquids	Assoc. Gas	Natural Gas	Total Gas	
1992	0	0	0	0	304	304	
1993	0	0	0	0	0	0	
1994	0	0	0	0	0	0	
1995	0	0	0	0	1,658	1,658	
1979-1995	0	149	149	0	137,080	137,080	
HICKORY RIDGE NORTH - 320759				ONC Dates: Named - 1956, Last Update in 1957			
Counties -	OKFUSKEE			Estimated Total Acres -			40
Production	Oil	Condensate	Total Liquids	Assoc. Gas	Natural Gas	Total Gas	
1992	0	0	0	0	0	0	
1993	0	0	0	0	0	0	
1994	0	0	0	0	0	0	
1995	0	0	0	0	0	0	
1979-1995	0	0	0	0	0	0	
HICKORY RIDGE SW - 320821				ONC Dates: Named - 1962, Last Update in 1962			
Counties -	OKFUSKEE			Estimated Total Acres -			160
Production	Oil	Condensate	Total Liquids	Assoc. Gas	Natural Gas	Total Gas	
1992	0	0	0	0	0	0	
1993	0	0	0	0	0	0	
1994	0	0	0	0	0	0	
1995	0	0	0	0	0	0	
1979-1995	80	0	80	0	1,043	1,043	
HIGBEE NORTH - 321379				ONC Dates: Named - 1952, Last Update in 1995			
Counties -	OKLAHOMA			Estimated Total Acres -			2,240
Production	Oil	Condensate	Total Liquids	Assoc. Gas	Natural Gas	Total Gas	
1992	117,257	665	117,922	230,497	78,360	308,857	
1993	81,769	0	81,769	195,204	67,222	262,426	
1994	55,776	0	55,776	171,983	64,133	236,116	
1995	38,778	0	38,778	173,081	64,155	237,236	
1979-1995	984,900	85,348	1,070,248	4,311,170	5,169,011	9,480,181	
HIGGINS SOUTH - 321565				ONC Dates: Named - 1964, Last Update in 1986			
Counties -	ELLIS			Estimated Total Acres -			17,280
Production	Oil	Condensate	Total Liquids	Assoc. Gas	Natural Gas	Total Gas	
1992	60,342	4,545	64,887	0	2,401,772	2,401,772	
1993	30,225	5,106	35,331	8,840	2,443,984	2,452,824	
1994	303	5,137	5,440	15,731	2,824,236	2,839,967	
1995	365	2,677	3,042	19,613	2,301,016	2,320,629	
1979-1995	524,634	368,145	892,779	4,214,108	48,293,099	52,507,207	

Production by Field

HILL NW - 013788				ONC Dates: Named - 1991, Last Update in 1991			
Counties - OKLAHOMA				Estimated Total Acres -			80
Production	Oil	Condensate	Total Liquids	Assoc. Gas	Natural Gas	Total Gas	
1992	2,858	0	2,858	0	0	0	
1993	3,115	0	3,115	0	0	0	
1994	0	0	0	0	0	0	
1995	291	0	291	0	0	0	
1979-1995	10,412	0	10,412	0	0	0	
HILL SOUTH - 322929				ONC Dates: Named - 1954, Last Update in 1995			
Counties - CLEVELAND				Estimated Total Acres -			160
Production	Oil	Condensate	Total Liquids	Assoc. Gas	Natural Gas	Total Gas	
1992	2,343	0	2,343	0	0	0	
1993	1,960	0	1,960	0	0	0	
1994	1,997	0	1,997	0	0	0	
1995	1,572	0	1,572	0	0	0	
1979-1995	55,001	0	55,001	0	0	0	
HILL TOP - 322960				ONC Dates: Named - 1941, Last Update in 1992			
Counties - HUGHES				Estimated Total Acres -			1,600
Production	Oil	Condensate	Total Liquids	Assoc. Gas	Natural Gas	Total Gas	
1992	0	0	0	0	163,177	163,177	
1993	0	0	0	0	265,125	265,125	
1994	0	0	0	0	216,574	216,574	
1995	0	0	0	0	195,605	195,605	
1979-1995	0	0	0	1,817	1,957,965	1,959,782	
HILL TOP NORTH - 322991				ONC Dates: Named - 1949, Last Update in 1995			
Counties - HUGHES				Estimated Total Acres -			2,560
Production	Oil	Condensate	Total Liquids	Assoc. Gas	Natural Gas	Total Gas	
1992	0	0	0	0	215,153	215,153	
1993	0	0	0	0	166,012	166,012	
1994	0	0	0	0	108,815	108,815	
1995	0	0	0	0	97,084	97,084	
1979-1995	0	0	0	0	1,891,904	1,891,904	
HILL TOP SW - 323022				ONC Dates: Named - 1964, Last Update in 1964			
Counties - HUGHES				Estimated Total Acres -			160
Production	Oil	Condensate	Total Liquids	Assoc. Gas	Natural Gas	Total Gas	
1992	0	0	0	0	6,786	6,786	
1993	0	0	0	0	6,977	6,977	
1994	0	0	0	0	9,198	9,198	
1995	0	0	0	0	8,661	8,661	
1979-1995	0	0	0	0	506,017	506,017	
HILL WEST - 000654				ONC Dates: Named - 1982, Last Update in 1995			
Counties - CLEVELAND				Estimated Total Acres -			800
Production	Oil	Condensate	Total Liquids	Assoc. Gas	Natural Gas	Total Gas	
1992	71,814	0	71,814	127,967	27,854	155,821	
1993	69,192	0	69,192	134,546	18,116	152,662	
1994	52,510	0	52,510	209,773	0	209,773	
1995	28,866	0	28,866	143,826	0	143,826	
1979-1995	442,311	0	442,311	893,796	45,970	939,766	
HILLIBY EAST - 323115				ONC Dates: Named - 1961, Last Update in 1961			
Counties - OKFUSKEE				Estimated Total Acres -			40
Production	Oil	Condensate	Total Liquids	Assoc. Gas	Natural Gas	Total Gas	
1992	0	0	0	0	0	0	
1993	0	0	0	0	0	0	
1994	0	0	0	0	0	0	
1995	0	0	0	0	0	0	
1979-1995	0	0	0	0	0	0	
HILLSDALE NE - 323549				ONC Dates: Named - 1968, Last Update in 1993			
Counties - GARFIELD, GRANT				Estimated Total Acres -			4,200
Production	Oil	Condensate	Total Liquids	Assoc. Gas	Natural Gas	Total Gas	
1992	0	0	0	0	0	0	
1993	0	0	0	0	0	0	
1994	0	0	0	0	0	0	
1995	0	0	0	0	0	0	
1979-1995	7,805	59	7,864	0	5,923	5,923	

Production by Field

HILLSDALE NORTH - 323565				ONC Dates: Named - 1981, Last Update in 1981		
Counties -	GARFIELD			Estimated Total Acres -		80
Production	Oil	Condensate	Total Liquids	Assoc. Gas	Natural Gas	Total Gas
1992	0	0	0	0	0	0
1993	0	0	0	0	0	0
1994	0	0	0	0	0	0
1995	0	0	0	0	0	0
1979-1995	6,500	0	6,500	10,984	0	10,984
HILLSDALE NW - 323580				ONC Dates: Named - 1947, Last Update in 1993		
Counties -	GARFIELD			Estimated Total Acres -		280
Production	Oil	Condensate	Total Liquids	Assoc. Gas	Natural Gas	Total Gas
1992	0	0	0	0	0	0
1993	0	0	0	0	0	0
1994	0	0	0	0	0	0
1995	0	0	0	0	0	0
1979-1995	29,434	15,185	44,619	166,591	0	166,591
HILLSDALE SE - 323586				ONC Dates: Named - 1979, Last Update in 1993		
Counties -	GARFIELD			Estimated Total Acres -		1,200
Production	Oil	Condensate	Total Liquids	Assoc. Gas	Natural Gas	Total Gas
1992	0	1,291	1,291	0	39,664	39,664
1993	0	1,954	1,954	0	59,474	59,474
1994	0	1,545	1,545	0	47,884	47,884
1995	0	692	692	0	41,837	41,837
1979-1995	3,317	58,048	61,365	819,338	1,595,618	2,414,956
HILLSDALE SW - 323593				ONC Dates: Named - 1981, Last Update in 1993		
Counties -	GARFIELD			Estimated Total Acres -		1,000
Production	Oil	Condensate	Total Liquids	Assoc. Gas	Natural Gas	Total Gas
1992	343	0	343	20,123	0	20,123
1993	0	0	0	20,429	0	20,429
1994	357	0	357	18,299	0	18,299
1995	171	0	171	17,438	0	17,438
1979-1995	8,027	22,253	30,280	438,880	118,290	557,170
HILLSIDE SOUTH - 323657				ONC Dates: Named - 1975, Last Update in 1976		
Counties -	TULSA			Estimated Total Acres -		160
Production	Oil	Condensate	Total Liquids	Assoc. Gas	Natural Gas	Total Gas
1992	0	0	0	0	0	0
1993	0	0	0	0	0	0
1994	0	0	0	0	0	0
1995	0	0	0	0	0	0
1979-1995	0	0	0	0	0	0
HITCHITA NE - 324872				ONC Dates: Named - 1973, Last Update in 1973		
Counties -	MCINTOSH			Estimated Total Acres -		160
Production	Oil	Condensate	Total Liquids	Assoc. Gas	Natural Gas	Total Gas
1992	0	0	0	0	4,913	4,913
1993	0	0	0	0	5,920	5,920
1994	0	0	0	0	8,662	8,662
1995	0	0	0	0	11,417	11,417
1979-1995	0	0	0	0	175,610	175,610
HITCHLAND NORTH - 324913				ONC Dates: Named - 1965, Last Update in 1991		
Counties -	TEXAS			Estimated Total Acres -		5,920
Production	Oil	Condensate	Total Liquids	Assoc. Gas	Natural Gas	Total Gas
1992	113,543	162	113,705	424,335	993,146	1,417,481
1993	96,737	106	96,843	337,912	576,431	914,343
1994	123,043	101	123,144	330,031	612,278	942,309
1995	132,742	538	133,280	306,219	744,562	1,050,781
1979-1995	1,246,628	14,279	1,260,907	6,410,671	11,891,572	18,302,243
HOBART - 325596				ONC Dates: Named - 1940, Last Update in 1947		
Counties -	KIOWA			Estimated Total Acres -		560
Production	Oil	Condensate	Total Liquids	Assoc. Gas	Natural Gas	Total Gas
1992	427	0	427	0	0	0
1993	0	0	0	0	0	0
1994	0	0	0	0	0	0
1995	0	0	0	0	0	0
1979-1995	71,129	0	71,129	44,627	569	45,196

Production by Field

HOBART NE - 325627				ONC Dates: Named - 1944, Last Update in 1979			
Counties -	KIOWA			Estimated Total Acres -			520
Production	Oil	Condensate	Total Liquids	Assoc. Gas	Natural Gas	Total Gas	
1992	1,202	0	1,202	0	0	0	
1993	390	0	390	0	0	0	
1994	2,835	0	2,835	0	0	0	
1995	2,372	0	2,372	0	0	0	
1979-1995	47,970	0	47,970	0	0	0	
HOBART TOWNSITE - 325658				ONC Dates: Named - 1961, Last Update in 1979			
Counties -	KIOWA			Estimated Total Acres -			640
Production	Oil	Condensate	Total Liquids	Assoc. Gas	Natural Gas	Total Gas	
1992	0	0	0	0	0	0	
1993	0	0	0	0	0	0	
1994	0	0	0	0	0	0	
1995	0	0	0	0	0	0	
1979-1995	0	0	0	0	0	0	
HOFFMAN - 326340				ONC Dates: Named - 1917, Last Update in 1953			
Counties -	MCINTOSH, OKMULGEE			Estimated Total Acres -			2,840
Production	Oil	Condensate	Total Liquids	Assoc. Gas	Natural Gas	Total Gas	
1992	4,864	0	4,864	19,436	78,349	97,785	
1993	3,321	0	3,321	16,564	73,637	90,201	
1994	3,681	0	3,681	26,040	72,878	98,918	
1995	2,953	0	2,953	24,891	59,252	84,143	
1979-1995	66,892	0	66,892	243,688	2,355,985	2,599,673	
HOFFMAN DISTRICT NW - 326371				ONC Dates: Named - 1953, Last Update in 1953			
Counties -	OKMULGEE			Estimated Total Acres -			440
Production	Oil	Condensate	Total Liquids	Assoc. Gas	Natural Gas	Total Gas	
1992	1,107	229	1,336	14,455	24,066	38,521	
1993	1,124	544	1,668	21,382	23,027	44,409	
1994	743	509	1,252	12,988	22,159	35,147	
1995	1,121	444	1,565	10,872	21,367	32,239	
1979-1995	63,711	4,573	68,284	248,934	1,535,456	1,784,390	
HOFFMAN WEST - 326464				ONC Dates: Named - 1953, Last Update in 1953			
Counties -	OKMULGEE			Estimated Total Acres -			280
Production	Oil	Condensate	Total Liquids	Assoc. Gas	Natural Gas	Total Gas	
1992	0	0	0	0	30,682	30,682	
1993	0	0	0	0	20,379	20,379	
1994	0	0	0	4,452	33,429	37,881	
1995	0	0	0	7,524	18,103	25,627	
1979-1995	0	0	0	11,976	785,015	796,991	
HOGSHOOTER - 326836				ONC Dates: Named - 1907, Last Update in 1941			
Counties -	NOWATA, WASHINGTON			Estimated Total Acres -			13,120
Production	Oil	Condensate	Total Liquids	Assoc. Gas	Natural Gas	Total Gas	
1992	47,704	0	47,704	10,752	16,535	27,287	
1993	35,425	0	35,425	3,990	8,556	12,546	
1994	29,210	0	29,210	16,166	16,174	32,340	
1995	26,215	0	26,215	17,873	37,284	55,157	
1979-1995	982,533	0	982,533	377,729	1,462,251	1,839,980	
HOLDENVILLE - 327363				ONC Dates: Named - 1916, Last Update in 1995			
Counties -	HUGHES, SEMINOLE			Estimated Total Acres -			23,600
Production	Oil	Condensate	Total Liquids	Assoc. Gas	Natural Gas	Total Gas	
1992	252,232	0	252,232	159,012	80,890	239,902	
1993	206,618	0	206,618	154,337	143,029	297,366	
1994	178,294	0	178,294	142,799	68,861	211,660	
1995	170,935	0	170,935	95,234	35,151	130,385	
1979-1995	4,762,685	2,536	4,765,221	2,892,746	1,445,667	4,338,413	
HOLDENVILLE NE - 327425				ONC Dates: Named - 1955, Last Update in 1995			
Counties -	HUGHES			Estimated Total Acres -			2,960
Production	Oil	Condensate	Total Liquids	Assoc. Gas	Natural Gas	Total Gas	
1992	17,625	633	18,258	26,048	14,863	40,911	
1993	14,766	312	15,078	19,015	11,987	31,002	
1994	14,473	0	14,473	15,273	9,669	24,942	
1995	12,115	0	12,115	12,462	2,926	15,388	
1979-1995	944,387	4,787	949,174	2,486,377	2,858,188	5,344,565	

Production by Field

HOLDENVILLE NORTH - 327456				ONC Dates: Named - (NA), Last Update in 1995			
Counties - HUGHES				Estimated Total Acres -			400
Production	Oil	Condensate	Total Liquids	Assoc. Gas	Natural Gas	Total Gas	
1992	2,174	0	2,174	0	0	0	
1993	1,692	0	1,692	0	0	0	
1994	2,171	0	2,171	0	0	0	
1995	2,363	0	2,363	0	0	0	
1979-1995	82,637	0	82,637	3,902	10,519	14,421	
HOLDENVILLE SE - 327487				ONC Dates: Named - 1952, Last Update in 1994			
Counties - HUGHES				Estimated Total Acres -			1,200
Production	Oil	Condensate	Total Liquids	Assoc. Gas	Natural Gas	Total Gas	
1992	10,541	0	10,541	0	0	0	
1993	8,149	0	8,149	0	0	0	
1994	9,187	0	9,187	0	0	0	
1995	9,560	0	9,560	0	0	0	
1979-1995	342,469	0	342,469	0	0	0	
HOLDENVILLE SOUTH - 327518				ONC Dates: Named - 1955, Last Update in 1994			
Counties - HUGHES				Estimated Total Acres -			80
Production	Oil	Condensate	Total Liquids	Assoc. Gas	Natural Gas	Total Gas	
1992	0	0	0	0	0	0	
1993	0	0	0	0	0	0	
1994	0	0	0	0	0	0	
1995	0	0	0	0	0	0	
1979-1995	2,278	0	2,278	0	0	0	
HOLDENVILLE SW - 000655				ONC Dates: Named - 1980, Last Update in 1982			
Counties - HUGHES				Estimated Total Acres -			40
Production	Oil	Condensate	Total Liquids	Assoc. Gas	Natural Gas	Total Gas	
1992	0	0	0	0	0	0	
1993	0	0	0	0	0	0	
1994	0	0	0	0	0	0	
1995	0	0	0	0	0	0	
1979-1995	0	0	0	0	0	0	
HOLLAND - 327673				ONC Dates: Named - 1967, Last Update in 1993			
Counties - BEAVER				Estimated Total Acres -			320
Production	Oil	Condensate	Total Liquids	Assoc. Gas	Natural Gas	Total Gas	
1992	1,090	0	1,090	11,049	0	11,049	
1993	1,106	0	1,106	9,386	0	9,386	
1994	1,439	0	1,439	9,690	0	9,690	
1995	1,071	0	1,071	8,971	0	8,971	
1979-1995	31,402	0	31,402	154,574	0	154,574	
HOLLAND NE - 327828				ONC Dates: Named - 1961, Last Update in 1993			
Counties - BEAVER				Estimated Total Acres -			1,280
Production	Oil	Condensate	Total Liquids	Assoc. Gas	Natural Gas	Total Gas	
1992	4,871	1,583	6,454	54,125	0	54,125	
1993	4,308	1,708	6,016	52,750	0	52,750	
1994	3,775	1,736	5,511	22,816	23,158	45,974	
1995	3,883	877	4,760	0	44,445	44,445	
1979-1995	93,466	45,390	138,856	803,147	420,627	1,223,774	
HOLLISTER SW - 328364				ONC Dates: Named - 1981, Last Update in 1981			
Counties - TILLMAN				Estimated Total Acres -			80
Production	Oil	Condensate	Total Liquids	Assoc. Gas	Natural Gas	Total Gas	
1992	0	0	0	0	0	0	
1993	0	0	0	0	0	0	
1994	0	0	0	0	0	0	
1995	0	0	0	0	0	0	
1979-1995	22,876	0	22,876	0	0	0	
HOLLOW NW - 328431				ONC Dates: Named - 1976, Last Update in 1977			
Counties - CRAIG				Estimated Total Acres -			160
Production	Oil	Condensate	Total Liquids	Assoc. Gas	Natural Gas	Total Gas	
1992	0	0	0	0	0	0	
1993	0	0	0	0	0	0	
1994	0	0	0	0	0	0	
1995	0	0	0	0	0	0	
1979-1995	0	0	0	0	0	0	

Production by Field

HOMER - 329874				ONC Dates: Named - 1958, Last Update in 1962			
Counties -	CARTER			Estimated Total Acres -			440
Production	Oil	Condensate	Total Liquids	Assoc. Gas	Natural Gas	Total Gas	
1992	2,661	0	2,661	0	0	0	
1993	2,803	0	2,803	0	0	0	
1994	2,524	0	2,524	0	0	0	
1995	2,377	0	2,377	0	0	0	
1979-1995	146,975	0	146,975	0	0	0	
HOMINY - 330246				ONC Dates: Named - 1916, Last Update in 1947			
Counties -	OSAGE			Estimated Total Acres -			600
Production	Oil	Condensate	Total Liquids	Assoc. Gas	Natural Gas	Total Gas	
1992	9,913	0	9,913	0	3,702	3,702	
1993	10,171	0	10,171	0	3,190	3,190	
1994	11,235	0	11,235	0	667	667	
1995	6,950	0	6,950	0	0	0	
1979-1995	225,394	0	225,394	0	47,224	47,224	
HOMINY EAST - 330277				ONC Dates: Named - (NA), Last Update in 1947			
Counties -	OSAGE			Estimated Total Acres -			760
Production	Oil	Condensate	Total Liquids	Assoc. Gas	Natural Gas	Total Gas	
1992	10,754	0	10,754	0	0	0	
1993	8,705	0	8,705	0	0	0	
1994	6,928	0	6,928	0	0	0	
1995	6,604	0	6,604	0	0	0	
1979-1995	285,300	0	285,300	0	0	0	
HOMINY FALLS - 330308				ONC Dates: Named - 1919, Last Update in 1947			
Counties -	OSAGE			Estimated Total Acres -			2,200
Production	Oil	Condensate	Total Liquids	Assoc. Gas	Natural Gas	Total Gas	
1992	21,159	0	21,159	0	0	0	
1993	18,810	0	18,810	0	0	0	
1994	15,060	0	15,060	0	0	0	
1995	11,982	0	11,982	0	0	0	
1979-1995	344,732	0	344,732	1,083	7,796	8,879	
HOMINY LAKE SOUTH - 330339				ONC Dates: Named - 1952, Last Update in 1954			
Counties -	OSAGE			Estimated Total Acres -			240
Production	Oil	Condensate	Total Liquids	Assoc. Gas	Natural Gas	Total Gas	
1992	0	0	0	0	0	0	
1993	0	0	0	0	0	0	
1994	0	0	0	0	0	0	
1995	0	0	0	0	0	0	
1979-1995	6,996	0	6,996	0	59,171	59,171	
HOMINY SOUTH - 330370				ONC Dates: Named - 1940, Last Update in 1947			
Counties -	OSAGE			Estimated Total Acres -			40
Production	Oil	Condensate	Total Liquids	Assoc. Gas	Natural Gas	Total Gas	
1992	0	0	0	0	0	0	
1993	0	0	0	0	0	0	
1994	0	0	0	0	0	0	
1995	0	0	0	0	0	0	
1979-1995	0	0	0	0	0	0	
HOMINY WEST - 330385				ONC Dates: Named - 1982, Last Update in 1984			
Counties -	OSAGE			Estimated Total Acres -			960
Production	Oil	Condensate	Total Liquids	Assoc. Gas	Natural Gas	Total Gas	
1992	647	0	647	0	0	0	
1993	1,477	0	1,477	0	0	0	
1994	1,242	0	1,242	0	0	0	
1995	472	0	472	0	0	0	
1979-1995	111,449	0	111,449	21,050	0	21,050	
HOOVER EAST - 331114				ONC Dates: Named - 1961, Last Update in 1992			
Counties -	TEXAS			Estimated Total Acres -			2,560
Production	Oil	Condensate	Total Liquids	Assoc. Gas	Natural Gas	Total Gas	
1992	0	0	0	0	90,841	90,841	
1993	0	166	166	0	93,538	93,538	
1994	0	211	211	0	66,977	66,977	
1995	0	0	0	0	69,996	69,996	
1979-1995	0	2,025	2,025	0	1,568,155	1,568,155	

Production by Field

HOOKER NE - 331145				ONC Dates: Named - 1961, Last Update in 1992			
Counties -	TEXAS			Estimated Total Acres -		1,280	
Production	Oil	Condensate	Total Liquids	Assoc. Gas	Natural Gas	Total Gas	
1992	0	185	185	0	112,913	112,913	
1993	0	385	385	0	109,928	109,928	
1994	0	312	312	0	110,775	110,775	
1995	0	271	271	0	101,675	101,675	
1979-1995	202	5,789	5,991	0	2,515,525	2,515,525	
HOOKER SW - 331238				ONC Dates: Named - 1961, Last Update in 1966			
Counties -	TEXAS			Estimated Total Acres -		21,920	
Production	Oil	Condensate	Total Liquids	Assoc. Gas	Natural Gas	Total Gas	
1992	3,763	2,097	5,860	0	1,579,463	1,579,463	
1993	3,259	1,997	5,256	0	1,108,627	1,108,627	
1994	1,448	1,364	2,812	0	1,121,993	1,121,993	
1995	1,694	1,097	2,791	0	1,094,965	1,094,965	
1979-1995	59,918	89,367	149,285	12,835	55,645,173	55,658,008	
HOOVER - 331362				ONC Dates: Named - 1944, Last Update in 1977			
Counties -	GARVIN			Estimated Total Acres -		8,360	
Production	Oil	Condensate	Total Liquids	Assoc. Gas	Natural Gas	Total Gas	
1992	83,729	0	83,729	35,779	38,952	74,731	
1993	82,210	0	82,210	20,141	40,388	60,529	
1994	79,719	0	79,719	21,967	51,421	73,388	
1995	96,044	0	96,044	18,090	54,398	72,488	
1979-1995	2,332,583	0	2,332,583	1,204,447	1,285,345	2,489,792	
HOOVER SE - 331486				ONC Dates: Named - 1955, Last Update in 1959			
Counties -	GARVIN, MURRAY			Estimated Total Acres -		1,000	
Production	Oil	Condensate	Total Liquids	Assoc. Gas	Natural Gas	Total Gas	
1992	6,866	0	6,866	20,760	0	20,760	
1993	6,047	0	6,047	19,821	0	19,821	
1994	6,365	0	6,365	19,139	0	19,139	
1995	5,925	0	5,925	17,548	0	17,548	
1979-1995	153,784	0	153,784	354,346	0	354,346	
HOOVER WEST - 331517				ONC Dates: Named - 1958, Last Update in 1959			
Counties -	GARVIN			Estimated Total Acres -		40	
Production	Oil	Condensate	Total Liquids	Assoc. Gas	Natural Gas	Total Gas	
1992	0	0	0	0	0	0	
1993	0	0	0	0	0	0	
1994	0	0	0	0	0	0	
1995	0	0	0	0	0	0	
1979-1995	0	0	0	0	0	0	
HOPE - 331548				ONC Dates: Named - 1969, Last Update in 1969			
Counties -	STEPHENS			Estimated Total Acres -		160	
Production	Oil	Condensate	Total Liquids	Assoc. Gas	Natural Gas	Total Gas	
1992	0	0	0	0	0	0	
1993	4,380	0	4,380	2,074	12,463	14,537	
1994	6,963	0	6,963	8,030	47,738	55,768	
1995	3,793	0	3,793	3,145	2,035	5,180	
1979-1995	15,136	0	15,136	13,249	62,236	75,485	
HOPE NW - 331641				ONC Dates: Named - 1984, Last Update in 1984			
Counties -	STEPHENS			Estimated Total Acres -		640	
Production	Oil	Condensate	Total Liquids	Assoc. Gas	Natural Gas	Total Gas	
1992	0	893	893	0	61,197	61,197	
1993	0	0	0	0	5,490	5,490	
1994	0	0	0	0	0	0	
1995	0	0	0	0	0	0	
1979-1995	1,347	893	2,240	0	66,687	66,687	
HOPE SE - 331665				ONC Dates: Named - 1982, Last Update in 1982			
Counties -	STEPHENS			Estimated Total Acres -		80	
Production	Oil	Condensate	Total Liquids	Assoc. Gas	Natural Gas	Total Gas	
1992	35,607	0	35,607	109,568	0	109,568	
1993	29,453	0	29,453	93,790	7,151	100,941	
1994	25,820	0	25,820	81,953	1,767	83,720	
1995	21,128	0	21,128	68,548	0	68,548	
1979-1995	778,942	0	778,942	1,126,158	8,918	1,135,076	

Production by Field

HOPE SW - 331703				ONC Dates: Named - 1970, Last Update in 1970			
Counties -	STEPHENS			Estimated Total Acres -			160
Production	Oil	Condensate	Total Liquids	Assoc. Gas	Natural Gas	Total Gas	
1992	0	34,419	34,419	0	2,498,460	2,498,460	
1993	0	26,619	26,619	0	2,395,179	2,395,179	
1994	0	14,357	14,357	0	1,648,818	1,648,818	
1995	1,729	13,267	14,996	0	1,462,657	1,462,657	
1979-1995	47,505	121,573	169,078	0	11,528,410	11,528,410	
HOPETON NORTH - 331765				ONC Dates: Named - 1967, Last Update in 1969			
Counties -	WOODS			Estimated Total Acres -			3,360
Production	Oil	Condensate	Total Liquids	Assoc. Gas	Natural Gas	Total Gas	
1992	0	0	0	0	0	0	
1993	0	0	0	0	0	0	
1994	0	0	0	0	0	0	
1995	0	0	0	0	0	0	
1979-1995	0	0	0	0	0	0	
HORNS CORNER - 332819				ONC Dates: Named - 1943, Last Update in 1994			
Counties -	HUGHES			Estimated Total Acres -			3,080
Production	Oil	Condensate	Total Liquids	Assoc. Gas	Natural Gas	Total Gas	
1992	26,143	318	26,461	45,244	162,705	207,949	
1993	22,379	984	23,363	39,860	123,784	163,644	
1994	19,700	4,428	24,128	41,444	95,077	136,521	
1995	16,063	2,818	18,881	34,558	61,790	96,348	
1979-1995	669,099	11,864	680,963	1,073,597	3,391,506	4,465,103	
HORNS CORNER NORTH - 332850				ONC Dates: Named - 1944, Last Update in 1994			
Counties -	HUGHES			Estimated Total Acres -			960
Production	Oil	Condensate	Total Liquids	Assoc. Gas	Natural Gas	Total Gas	
1992	11,961	1,681	13,642	86,317	1,649	87,966	
1993	8,101	1,838	9,939	73,689	12,635	86,324	
1994	6,742	1,564	8,306	64,179	1,495	65,674	
1995	5,654	1,552	7,206	60,836	0	60,836	
1979-1995	253,091	14,979	268,070	675,722	15,779	691,501	
HORNTOWN SE - 332974				ONC Dates: Named - 1955, Last Update in 1994			
Counties -	HUGHES			Estimated Total Acres -			4,800
Production	Oil	Condensate	Total Liquids	Assoc. Gas	Natural Gas	Total Gas	
1992	0	0	0	0	507,946	507,946	
1993	0	0	0	0	466,365	466,365	
1994	0	0	0	0	532,947	532,947	
1995	0	0	0	0	359,731	359,731	
1979-1995	0	0	0	0	11,599,158	11,599,158	
HOTULKE-WEST EARLSBORO - 334152				ONC Dates: Named - 1942, Last Update in 1991			
Counties -	POTTAWATOMIE			Estimated Total Acres -			3,920
Production	Oil	Condensate	Total Liquids	Assoc. Gas	Natural Gas	Total Gas	
1992	23,576	0	23,576	70,182	0	70,182	
1993	30,149	0	30,149	64,652	0	64,652	
1994	27,422	0	27,422	46,341	0	46,341	
1995	23,377	0	23,377	27,530	0	27,530	
1979-1995	472,175	0	472,175	1,750,997	18,929	1,769,926	
HOUGH - 334276				ONC Dates: Named - 1967, Last Update in 1994			
Counties -	TEXAS			Estimated Total Acres -			640
Production	Oil	Condensate	Total Liquids	Assoc. Gas	Natural Gas	Total Gas	
1992	8,061	0	8,061	23,138	0	23,138	
1993	9,931	0	9,931	17,354	0	17,354	
1994	9,402	0	9,402	19,922	0	19,922	
1995	8,406	0	8,406	19,535	0	19,535	
1979-1995	240,569	5,129	245,698	775,698	28,303	804,001	
HOUGH SOUTH - 334369				ONC Dates: Named - 1963, Last Update in 1994			
Counties -	TEXAS			Estimated Total Acres -			480
Production	Oil	Condensate	Total Liquids	Assoc. Gas	Natural Gas	Total Gas	
1992	21,337	0	21,337	245	59,191	59,436	
1993	25,058	0	25,058	230	97,201	97,431	
1994	20,089	78	20,167	8,192	40,533	48,725	
1995	19,529	0	19,529	3,972	30,132	34,104	
1979-1995	559,847	433	560,280	587,237	591,310	1,178,547	

Production by Field

HOUSE CREEK - 334741				ONC Dates: Named - 1947, Last Update in 1947			
Counties -	CREEK, PAWNEE			Estimated Total Acres -			400
Production	Oil	Condensate	Total Liquids	Assoc. Gas	Natural Gas	Total Gas	
1992	591	0	591	0	0	0	
1993	224	0	224	0	0	0	
1994	547	0	547	0	0	0	
1995	358	0	358	0	0	0	
1979-1995	30,420	0	30,420	0	0	0	
HOUSE CREEK NORTH - 334772				ONC Dates: Named - 1954, Last Update in 1954			
Counties -	PAWNEE			Estimated Total Acres -			200
Production	Oil	Condensate	Total Liquids	Assoc. Gas	Natural Gas	Total Gas	
1992	613	0	613	0	0	0	
1993	471	0	471	0	0	0	
1994	325	0	325	0	0	0	
1995	145	0	145	0	0	0	
1979-1995	10,937	0	10,937	0	0	0	
HOWE - 335350				ONC Dates: Named - 1992, Last Update in 1992			
Counties -	LE FLORE			Estimated Total Acres -			160
Production	Oil	Condensate	Total Liquids	Assoc. Gas	Natural Gas	Total Gas	
1992	0	0	0	0	0	0	
1993	0	0	0	0	0	0	
1994	0	0	0	0	0	0	
1995	0	0	0	0	0	0	
1979-1995	0	0	0	0	0	0	
HOWE NW - 335353				ONC Dates: Named - 1978, Last Update in 1978			
Counties -	LE FLORE			Estimated Total Acres -			160
Production	Oil	Condensate	Total Liquids	Assoc. Gas	Natural Gas	Total Gas	
1992	0	0	0	0	0	0	
1993	0	0	0	0	0	0	
1994	0	0	0	0	0	0	
1995	0	0	0	0	0	0	
1979-1995	0	0	0	0	0	0	
HUBBARD - 336354				ONC Dates: Named - 1925, Last Update in 1985			
Counties -	KAY			Estimated Total Acres -			1,120
Production	Oil	Condensate	Total Liquids	Assoc. Gas	Natural Gas	Total Gas	
1992	46,915	0	46,915	10,415	0	10,415	
1993	47,271	0	47,271	13,839	0	13,839	
1994	56,817	0	56,817	6,958	0	6,958	
1995	43,153	0	43,153	4,896	546	5,442	
1979-1995	627,029	0	627,029	54,626	546	55,172	
HUBBARD NORTH - 336416				ONC Dates: Named - 1954, Last Update in 1954			
Counties -	KAY			Estimated Total Acres -			40
Production	Oil	Condensate	Total Liquids	Assoc. Gas	Natural Gas	Total Gas	
1992	0	0	0	0	0	0	
1993	0	0	0	0	0	0	
1994	0	0	0	0	0	0	
1995	0	0	0	0	0	0	
1979-1995	0	0	0	0	0	0	
HUCMAC - 336514				ONC Dates: Named - 1968, Last Update in 1994			
Counties -	DEWEY			Estimated Total Acres -			360
Production	Oil	Condensate	Total Liquids	Assoc. Gas	Natural Gas	Total Gas	
1992	592	0	592	16,939	0	16,939	
1993	387	0	387	17,957	0	17,957	
1994	389	0	389	17,984	0	17,984	
1995	374	0	374	16,927	0	16,927	
1979-1995	41,474	0	41,474	151,757	0	151,757	
HUCMAC NORTH - 336522				ONC Dates: Named - 1970, Last Update in 1994			
Counties -	DEWEY			Estimated Total Acres -			2,480
Production	Oil	Condensate	Total Liquids	Assoc. Gas	Natural Gas	Total Gas	
1992	12,261	0	12,261	8,666	0	8,666	
1993	12,157	0	12,157	4,819	0	4,819	
1994	11,338	0	11,338	4,779	0	4,779	
1995	15,126	0	15,126	1,371	0	1,371	
1979-1995	250,060	0	250,060	566,184	40,437	606,621	

Production by Field

HUCMAC NW - 336523				ONC Dates: Named - 1979, Last Update in 1994			
Counties - DEWEY				Estimated Total Acres -			3,680
Production	Oil	Condensate	Total Liquids	Assoc. Gas	Natural Gas	Total Gas	
1992	63,405	0	63,405	475,528	26,617	502,145	
1993	50,800	2,734	53,534	407,138	21,236	428,374	
1994	39,284	10,343	49,627	349,986	17,623	367,609	
1995	38,710	0	38,710	345,361	13,894	359,255	
1979-1995	1,852,899	47,410	1,900,309	10,556,620	582,011	11,138,631	
HUCMAC SE - 336527				ONC Dates: Named - 1974, Last Update in 1994			
Counties - DEWEY				Estimated Total Acres -			1,120
Production	Oil	Condensate	Total Liquids	Assoc. Gas	Natural Gas	Total Gas	
1992	11,280	0	11,280	311,881	0	311,881	
1993	7,943	0	7,943	302,347	0	302,347	
1994	5,555	0	5,555	253,223	0	253,223	
1995	6,002	0	6,002	225,285	0	225,285	
1979-1995	230,991	46,070	277,061	3,599,851	56,261	3,656,112	
HUCMAC SOUTH - 336530				ONC Dates: Named - 1966, Last Update in 1994			
Counties - DEWEY				Estimated Total Acres -			2,400
Production	Oil	Condensate	Total Liquids	Assoc. Gas	Natural Gas	Total Gas	
1992	15,380	1,374	16,754	119,865	118,045	237,910	
1993	13,086	784	13,870	95,308	87,953	183,261	
1994	12,890	570	13,460	102,375	103,514	205,889	
1995	9,750	365	10,115	98,399	85,035	183,434	
1979-1995	727,518	240,522	968,040	2,405,048	2,451,673	4,856,721	
HUCMAC SW - 336532				ONC Dates: Named - 1966, Last Update in 1994			
Counties - DEWEY				Estimated Total Acres -			920
Production	Oil	Condensate	Total Liquids	Assoc. Gas	Natural Gas	Total Gas	
1992	10,885	0	10,885	15,485	0	15,485	
1993	10,142	0	10,142	10,404	0	10,404	
1994	10,230	0	10,230	20,409	0	20,409	
1995	8,412	0	8,412	6,462	0	6,462	
1979-1995	235,188	0	235,188	490,446	0	490,446	
HULAH - 000666				ONC Dates: Named - 1979, Last Update in 1980			
Counties - OSAGE				Estimated Total Acres -			160
Production	Oil	Condensate	Total Liquids	Assoc. Gas	Natural Gas	Total Gas	
1992	157	0	157	198,061	0	198,061	
1993	0	0	0	45,301	20,638	65,939	
1994	0	0	0	690	47,264	47,954	
1995	0	0	0	0	6,096	6,096	
1979-1995	1,959	0	1,959	425,652	291,045	716,697	
HULAH NORTH - 337873				ONC Dates: Named - 1962, Last Update in 1963			
Counties - OSAGE				Estimated Total Acres -			40
Production	Oil	Condensate	Total Liquids	Assoc. Gas	Natural Gas	Total Gas	
1992	0	0	0	0	0	0	
1993	0	0	0	0	0	0	
1994	0	0	0	0	0	0	
1995	0	0	0	0	0	0	
1979-1995	0	0	0	0	0	0	
HULAH SOUTH - 337879				ONC Dates: Named - 1980, Last Update in 1981			
Counties - OSAGE				Estimated Total Acres -			160
Production	Oil	Condensate	Total Liquids	Assoc. Gas	Natural Gas	Total Gas	
1992	0	0	0	0	22,293	22,293	
1993	0	0	0	0	3,883	3,883	
1994	0	0	0	0	0	0	
1995	0	0	0	0	0	0	
1979-1995	0	0	0	0	270,851	270,851	
HULBERT SOUTH - 004405				ONC Dates: Named - 1983, Last Update in 1983			
Counties - CHEROKEE				Estimated Total Acres -			40
Production	Oil	Condensate	Total Liquids	Assoc. Gas	Natural Gas	Total Gas	
1992	0	0	0	0	0	0	
1993	0	0	0	0	0	0	
1994	0	0	0	0	0	0	
1995	0	0	0	0	0	0	
1979-1995	0	0	0	0	0	0	

Production by Field

HULEN EAST - 337904				ONC Dates: Named - 1960, Last Update in 1960			
Counties - COTTON			Estimated Total Acres - 40				
Production	Oil	Condensate	Total Liquids	Assoc. Gas	Natural Gas	Total Gas	
1992	156	0	156	0	0	0	
1993	133	0	133	0	0	0	
1994	158	0	158	0	0	0	
1995	303	0	303	0	0	0	
1979-1995	4,350	0	4,350	0	0	0	
HULEN SW - 337935				ONC Dates: Named - 1953, Last Update in 1954			
Counties - COTTON			Estimated Total Acres - 40				
Production	Oil	Condensate	Total Liquids	Assoc. Gas	Natural Gas	Total Gas	
1992	6,782	0	6,782	0	0	0	
1993	9,104	0	9,104	0	0	0	
1994	5,136	0	5,136	0	0	0	
1995	5,868	0	5,868	0	0	0	
1979-1995	71,173	0	71,173	0	0	0	
HULL - 337966				ONC Dates: Named - 1934, Last Update in 1955			
Counties - LOGAN			Estimated Total Acres - 480				
Production	Oil	Condensate	Total Liquids	Assoc. Gas	Natural Gas	Total Gas	
1992	2,487	0	2,487	11,910	0	11,910	
1993	3,261	0	3,261	11,976	0	11,976	
1994	6,683	0	6,683	10,099	0	10,099	
1995	5,384	0	5,384	2,854	0	2,854	
1979-1995	90,519	0	90,519	128,458	0	128,458	
HULL NE - 338086				ONC Dates: Named - 1977, Last Update in 1979			
Counties - LOGAN			Estimated Total Acres - 200				
Production	Oil	Condensate	Total Liquids	Assoc. Gas	Natural Gas	Total Gas	
1992	521	0	521	8,258	0	8,258	
1993	539	0	539	10,412	0	10,412	
1994	541	0	541	11,237	0	11,237	
1995	339	0	339	9,274	0	9,274	
1979-1995	31,416	0	31,416	255,893	0	255,893	
HULL NORTH - 338121				ONC Dates: Named - 1959, Last Update in 1979			
Counties - LOGAN			Estimated Total Acres - 800				
Production	Oil	Condensate	Total Liquids	Assoc. Gas	Natural Gas	Total Gas	
1992	1,873	0	1,873	7,636	135,629	143,265	
1993	1,719	0	1,719	9,742	64,742	74,484	
1994	1,869	0	1,869	12,543	19,672	32,215	
1995	1,589	0	1,589	14,018	4,426	18,444	
1979-1995	95,604	0	95,604	422,583	224,469	647,052	
HUNNEWELL EAST - 339299				ONC Dates: Named - 1961, Last Update in 1961			
Counties - KAY			Estimated Total Acres - 160				
Production	Oil	Condensate	Total Liquids	Assoc. Gas	Natural Gas	Total Gas	
1992	0	0	0	0	0	0	
1993	0	0	0	0	0	0	
1994	0	0	0	0	0	0	
1995	1,025	0	1,025	0	0	0	
1979-1995	8,363	0	8,363	0	0	0	
HUNTER - 339578				ONC Dates: Named - 1957, Last Update in 1993			
Counties - GARFIELD			Estimated Total Acres - 520				
Production	Oil	Condensate	Total Liquids	Assoc. Gas	Natural Gas	Total Gas	
1992	3,740	345	4,085	17,917	13,194	31,111	
1993	3,311	971	4,282	23,996	6,961	30,957	
1994	1,939	975	2,914	13,873	3,067	16,940	
1995	2,276	940	3,216	12,726	4,863	17,589	
1979-1995	169,913	3,356	173,269	272,592	193,194	465,786	
HUNTER NORTH - 339640				ONC Dates: Named - 1964, Last Update in 1994			
Counties - GRANT			Estimated Total Acres - 960				
Production	Oil	Condensate	Total Liquids	Assoc. Gas	Natural Gas	Total Gas	
1992	0	0	0	0	0	0	
1993	0	0	0	0	0	0	
1994	0	0	0	0	0	0	
1995	0	0	0	0	0	0	
1979-1995	0	0	0	0	21,767	21,767	

Production by Field

HUNTER NW - 339671				ONC Dates: Named - 1949, Last Update in 1993			
Counties -	GARFIELD			Estimated Total Acres -			120
Production	Oil	Condensate	Total Liquids	Assoc. Gas	Natural Gas	Total Gas	
1992	3,788	0	3,788	16,088	0	16,088	
1993	3,028	0	3,028	14,556	0	14,556	
1994	3,207	0	3,207	11,698	0	11,698	
1995	3,031	0	3,031	17,333	0	17,333	
1979-1995	70,638	16	70,654	153,752	1,191	154,943	
HUNTER SOUTH - 339764				ONC Dates: Named - 1952, Last Update in 1995			
Counties -	GARFIELD			Estimated Total Acres -			10,440
Production	Oil	Condensate	Total Liquids	Assoc. Gas	Natural Gas	Total Gas	
1992	26,112	5,057	31,169	214,105	529,213	743,318	
1993	30,105	18,696	48,801	150,438	504,900	655,338	
1994	29,876	21,145	51,021	154,142	492,240	646,382	
1995	38,424	12,330	50,754	161,960	601,090	763,050	
1979-1995	1,012,701	148,762	1,161,463	4,424,712	13,084,962	17,509,674	
HUNTER TOWNSITE - 339826				ONC Dates: Named - 1962, Last Update in 1994			
Counties -	GARFIELD			Estimated Total Acres -			240
Production	Oil	Condensate	Total Liquids	Assoc. Gas	Natural Gas	Total Gas	
1992	0	0	0	0	0	0	
1993	0	0	0	0	0	0	
1994	0	0	0	0	0	0	
1995	0	0	0	0	0	0	
1979-1995	16,827	0	16,827	20,614	0	20,614	
HUNTLEY EAST - 340198				ONC Dates: Named - 1956, Last Update in 1986			
Counties -	CADDO			Estimated Total Acres -			800
Production	Oil	Condensate	Total Liquids	Assoc. Gas	Natural Gas	Total Gas	
1992	0	0	0	0	22,473	22,473	
1993	0	0	0	0	32,416	32,416	
1994	0	0	0	0	22,751	22,751	
1995	0	0	0	0	21,030	21,030	
1979-1995	0	0	0	0	409,401	409,401	
HUNTLEY WEST - 340200				ONC Dates: Named - 1981, Last Update in 1986			
Counties -	CADDO			Estimated Total Acres -			1,920
Production	Oil	Condensate	Total Liquids	Assoc. Gas	Natural Gas	Total Gas	
1992	0	0	0	0	54,791	54,791	
1993	0	0	0	0	112,375	112,375	
1994	0	0	0	0	27,884	27,884	
1995	0	0	0	0	23,768	23,768	
1979-1995	0	0	0	0	1,148,126	1,148,126	
HUTCHIE - 340818				ONC Dates: Named - 1949, Last Update in 1949			
Counties -	WAGONER			Estimated Total Acres -			40
Production	Oil	Condensate	Total Liquids	Assoc. Gas	Natural Gas	Total Gas	
1992	0	0	0	0	0	0	
1993	0	0	0	0	0	0	
1994	0	0	0	0	0	0	
1995	0	0	0	0	0	0	
1979-1995	0	0	0	0	0	0	
HYDRO - 341648				ONC Dates: Named - 1980, Last Update in 1990			
Counties -	CADDO			Estimated Total Acres -			5,760
Production	Oil	Condensate	Total Liquids	Assoc. Gas	Natural Gas	Total Gas	
1992	0	46,081	46,081	0	1,800,092	1,800,092	
1993	0	37,069	37,069	0	2,596,823	2,596,823	
1994	0	24,524	24,524	0	1,095,456	1,095,456	
1995	0	17,815	17,815	0	929,456	929,456	
1979-1995	18,445	834,213	852,658	0	21,540,711	21,540,711	
HYDRO WEST - 341688				ONC Dates: Named - 1979, Last Update in 1980			
Counties -	CADDO			Estimated Total Acres -			640
Production	Oil	Condensate	Total Liquids	Assoc. Gas	Natural Gas	Total Gas	
1992	0	3,013	3,013	0	145,307	145,307	
1993	0	9,064	9,064	0	388,430	388,430	
1994	0	5,292	5,292	0	237,684	237,684	
1995	0	4,003	4,003	0	184,783	184,783	
1979-1995	0	45,194	45,194	0	1,893,934	1,893,934	

Production by Field

ICONIUM - 343354				ONC Dates: Named - 1980, Last Update in 1995			
Counties -	LOGAN			Estimated Total Acres -			160
Production	Oil	Condensate	Total Liquids	Assoc. Gas	Natural Gas	Total Gas	
1992	0	0	0	0	0	0	
1993	0	0	0	0	0	0	
1994	0	0	0	0	0	0	
1995	0	0	0	0	0	0	
1979-1995	13,632	0	13,632	156,885	0	156,885	
ICONIUM NW - 343362				ONC Dates: Named - 1947, Last Update in 1960			
Counties -	LOGAN			Estimated Total Acres -			600
Production	Oil	Condensate	Total Liquids	Assoc. Gas	Natural Gas	Total Gas	
1992	26,786	0	26,786	89,703	0	89,703	
1993	13,795	0	13,795	54,411	0	54,411	
1994	7,215	0	7,215	28,660	0	28,660	
1995	5,159	0	5,159	19,358	0	19,358	
1979-1995	91,394	0	91,394	314,188	0	314,188	
ICONIUM SE - 343393				ONC Dates: Named - 1967, Last Update in 1967			
Counties -	LOGAN			Estimated Total Acres -			160
Production	Oil	Condensate	Total Liquids	Assoc. Gas	Natural Gas	Total Gas	
1992	0	0	0	0	0	0	
1993	0	0	0	0	0	0	
1994	0	0	0	0	0	0	
1995	0	0	0	0	0	0	
1979-1995	0	0	0	0	0	0	
ICONIUM SOUTH - 343424				ONC Dates: Named - 1966, Last Update in 1995			
Counties -	LOGAN			Estimated Total Acres -			360
Production	Oil	Condensate	Total Liquids	Assoc. Gas	Natural Gas	Total Gas	
1992	0	0	0	0	0	0	
1993	0	0	0	0	0	0	
1994	0	0	0	0	0	0	
1995	0	0	0	0	0	0	
1979-1995	5,071	0	5,071	0	44	44	
ICONIUM WEST - 009138				ONC Dates: Named - 1981, Last Update in 1985			
Counties -	LOGAN			Estimated Total Acres -			80
Production	Oil	Condensate	Total Liquids	Assoc. Gas	Natural Gas	Total Gas	
1992	1,525	0	1,525	0	0	0	
1993	348	0	348	0	0	0	
1994	0	0	0	0	0	0	
1995	0	0	0	0	0	0	
1979-1995	29,564	0	29,564	0	0	0	
IDABEL NE - 343548				ONC Dates: Named - 1959, Last Update in 1986			
Counties -	MCCURTAIN			Estimated Total Acres -			200
Production	Oil	Condensate	Total Liquids	Assoc. Gas	Natural Gas	Total Gas	
1992	0	0	0	0	0	0	
1993	0	0	0	0	0	0	
1994	0	0	0	0	0	0	
1995	0	0	0	0	0	0	
1979-1995	0	0	0	0	0	0	
IDABEL WEST - 343579				ONC Dates: Named - 1953, Last Update in 1986			
Counties -	MCCURTAIN			Estimated Total Acres -			120
Production	Oil	Condensate	Total Liquids	Assoc. Gas	Natural Gas	Total Gas	
1992	0	0	0	0	0	0	
1993	0	0	0	0	0	0	
1994	0	0	0	0	0	0	
1995	0	0	0	0	0	0	
1979-1995	1,200	0	1,200	0	0	0	
INDIANAPOLIS - 345665				ONC Dates: Named - 1970, Last Update in 1984			
Counties -	CUSTER			Estimated Total Acres -			7,680
Production	Oil	Condensate	Total Liquids	Assoc. Gas	Natural Gas	Total Gas	
1992	2,875	12,667	15,542	0	357,253	357,253	
1993	2,166	10,259	12,425	0	313,673	313,673	
1994	1,792	9,965	11,757	0	255,883	255,883	
1995	1,200	8,185	9,385	0	234,238	234,238	
1979-1995	57,115	234,867	291,982	0	7,393,954	7,393,954	

Production by Field

INDIANOLA - 345680				ONC Dates: Named - 1982, Last Update in 1982			
Counties - PITTSBURG			Estimated Total Acres - 640				
Production	Oil	Condensate	Total Liquids	Assoc. Gas	Natural Gas	Total Gas	
1992	0	0	0	0	0	0	
1993	0	0	0	0	0	0	
1994	0	0	0	0	0	0	
1995	0	0	0	0	0	0	
1979-1995	0	0	0	0	0	0	
INDIANOLA EAST - 345696				ONC Dates: Named - 1953, Last Update in 1953			
Counties - PITTSBURG			Estimated Total Acres - 160				
Production	Oil	Condensate	Total Liquids	Assoc. Gas	Natural Gas	Total Gas	
1992	0	0	0	0	0	0	
1993	0	0	0	0	0	0	
1994	0	0	0	0	0	0	
1995	0	0	0	0	0	0	
1979-1995	0	0	0	0	0	0	
INDIANOLA SE - 345707				ONC Dates: Named - 1979, Last Update in 1979			
Counties - PITTSBURG			Estimated Total Acres - 640				
Production	Oil	Condensate	Total Liquids	Assoc. Gas	Natural Gas	Total Gas	
1992	0	0	0	0	0	0	
1993	0	0	0	0	0	0	
1994	0	0	0	0	0	0	
1995	0	0	0	0	0	0	
1979-1995	0	0	0	0	13,123	13,123	
INGALLS - 345975				ONC Dates: Named - 1914, Last Update in 1996			
Counties - PAYNE			Estimated Total Acres - 5,840				
Production	Oil	Condensate	Total Liquids	Assoc. Gas	Natural Gas	Total Gas	
1992	83,653	0	83,653	61,830	39,817	101,647	
1993	127,843	0	127,843	131,533	25,911	157,444	
1994	102,820	0	102,820	172,935	23,291	196,226	
1995	61,853	0	61,853	77,449	20,500	97,949	
1979-1995	2,796,648	0	2,796,648	4,271,543	1,518,447	5,789,990	
INGALLS SOUTH - 346161				ONC Dates: Named - 1971, Last Update in 1996			
Counties - PAYNE			Estimated Total Acres - 320				
Production	Oil	Condensate	Total Liquids	Assoc. Gas	Natural Gas	Total Gas	
1992	0	0	0	0	0	0	
1993	0	0	0	0	0	0	
1994	0	0	0	0	0	0	
1995	0	0	0	0	0	0	
1979-1995	3,513	0	3,513	0	0	0	
INGALLS SW - 346192				ONC Dates: Named - 1948, Last Update in 1996			
Counties - PAYNE			Estimated Total Acres - 40				
Production	Oil	Condensate	Total Liquids	Assoc. Gas	Natural Gas	Total Gas	
1992	0	0	0	0	0	0	
1993	0	0	0	0	0	0	
1994	0	0	0	0	0	0	
1995	0	0	0	0	0	0	
1979-1995	253	0	253	0	0	0	
INGERSOLL SOUTH - 346281				ONC Dates: Named - 1974, Last Update in 1986			
Counties - ALFALFA			Estimated Total Acres - 160				
Production	Oil	Condensate	Total Liquids	Assoc. Gas	Natural Gas	Total Gas	
1992	0	0	0	0	0	0	
1993	0	0	0	0	0	0	
1994	0	0	0	0	0	0	
1995	0	0	0	0	0	0	
1979-1995	2,089	0	2,089	0	0	0	
INOLA DISTRICT - 347184				ONC Dates: Named - 1958, Last Update in 1958			
Counties - ROGERS, WAGONER			Estimated Total Acres - 3,920				
Production	Oil	Condensate	Total Liquids	Assoc. Gas	Natural Gas	Total Gas	
1992	152	0	152	0	0	0	
1993	0	0	0	0	0	0	
1994	0	0	0	0	0	0	
1995	0	0	0	0	0	0	
1979-1995	5,505	0	5,505	0	0	0	

Production by Field

IOLAND NE - 347556				ONC Dates: Named - 1963, Last Update in 1963			
Counties - ELLIS	Estimated Total Acres -						40
Production	Oil	Condensate	Total Liquids	Assoc. Gas	Natural Gas	Total Gas	
1992	0	0	0	0	0	0	
1993	0	0	0	0	0	0	
1994	0	0	0	0	0	0	
1995	0	0	0	0	0	0	
1979-1995	0	0	0	0	0	0	
IOLAND NORTH - 347561				ONC Dates: Named - 1980, Last Update in 1986			
Counties - ELLIS	Estimated Total Acres -						1,440
Production	Oil	Condensate	Total Liquids	Assoc. Gas	Natural Gas	Total Gas	
1992	6,181	537	6,718	19,106	123,715	142,821	
1993	7,111	796	7,907	1,833	89,772	91,605	
1994	7,171	0	7,171	0	77,906	77,906	
1995	13,347	80	13,427	1,426	62,892	64,318	
1979-1995	446,308	41,020	487,328	918,531	4,926,688	5,845,219	
IOLAND NW - 008780				ONC Dates: Named - 1984, Last Update in 1986			
Counties - ELLIS	Estimated Total Acres -						800
Production	Oil	Condensate	Total Liquids	Assoc. Gas	Natural Gas	Total Gas	
1992	1,784	2,191	3,975	15,545	62,093	77,638	
1993	720	2,577	3,297	10,248	58,814	69,062	
1994	2,210	2,398	4,608	13,353	57,023	70,376	
1995	1,904	2,001	3,905	15,238	53,275	68,513	
1979-1995	22,601	37,364	59,965	173,627	913,491	1,087,118	
IONA - 347618				ONC Dates: Named - 1963, Last Update in 1963			
Counties - MURRAY	Estimated Total Acres -						120
Production	Oil	Condensate	Total Liquids	Assoc. Gas	Natural Gas	Total Gas	
1992	0	0	0	0	0	0	
1993	0	0	0	0	0	0	
1994	0	0	0	0	0	0	
1995	0	0	0	0	0	0	
1979-1995	0	0	0	0	0	0	
IONA NE - 347649				ONC Dates: Named - 1953, Last Update in 1953			
Counties - MURRAY	Estimated Total Acres -						80
Production	Oil	Condensate	Total Liquids	Assoc. Gas	Natural Gas	Total Gas	
1992	0	0	0	0	0	0	
1993	0	0	0	0	0	0	
1994	0	0	0	0	0	0	
1995	0	0	0	0	0	0	
1979-1995	0	0	0	0	0	0	
IRON CHAPEL - 348409				ONC Dates: Named - 1946, Last Update in 1981			
Counties - MCCLAIN	Estimated Total Acres -						280
Production	Oil	Condensate	Total Liquids	Assoc. Gas	Natural Gas	Total Gas	
1992	3,174	0	3,174	40,337	0	40,337	
1993	2,747	0	2,747	41,180	0	41,180	
1994	2,473	0	2,473	36,933	0	36,933	
1995	2,890	0	2,890	35,308	0	35,308	
1979-1995	202,547	0	202,547	1,007,718	0	1,007,718	
IRON CHAPEL NORTH - 348440				ONC Dates: Named - 1963, Last Update in 1981			
Counties - MCCLAIN	Estimated Total Acres -						280
Production	Oil	Condensate	Total Liquids	Assoc. Gas	Natural Gas	Total Gas	
1992	46,670	0	46,670	43,134	0	43,134	
1993	62,859	0	62,859	31,165	0	31,165	
1994	29,805	0	29,805	11,951	0	11,951	
1995	26,075	0	26,075	15,365	0	15,365	
1979-1995	676,665	0	676,665	369,956	0	369,956	
IRON CHAPEL NW - 348471				ONC Dates: Named - 1961, Last Update in 1981			
Counties - MCCLAIN	Estimated Total Acres -						120
Production	Oil	Condensate	Total Liquids	Assoc. Gas	Natural Gas	Total Gas	
1992	7,530	0	7,530	4,102	0	4,102	
1993	6,045	0	6,045	3,742	0	3,742	
1994	6,973	0	6,973	3,326	0	3,326	
1995	6,709	0	6,709	3,363	0	3,363	
1979-1995	203,458	0	203,458	184,711	0	184,711	

Production by Field

IRON CHAPEL SE - 348502				ONC Dates: Named - 1959, Last Update in 1981			
Counties - MCCLAIN			Estimated Total Acres - 480				
Production	Oil	Condensate	Total Liquids	Assoc. Gas	Natural Gas	Total Gas	
1992	9,940	0	9,940	9,462	0	9,462	
1993	10,179	0	10,179	14,250	0	14,250	
1994	9,105	0	9,105	8,633	0	8,633	
1995	8,962	0	8,962	6,876	0	6,876	
1979-1995	241,757	0	241,757	230,046	0	230,046	
IRON CHAPEL SW - 348507				ONC Dates: Named - 1974, Last Update in 1974			
Counties - MCCLAIN			Estimated Total Acres - 160				
Production	Oil	Condensate	Total Liquids	Assoc. Gas	Natural Gas	Total Gas	
1992	3,351	0	3,351	75,729	0	75,729	
1993	2,102	0	2,102	69,692	0	69,692	
1994	1,882	0	1,882	54,657	0	54,657	
1995	1,297	0	1,297	46,112	0	46,112	
1979-1995	35,946	0	35,946	722,091	0	722,091	
IRON POST - 348626				ONC Dates: Named - 1917, Last Update in 1964			
Counties - CREEK, OKFUSKEE			Estimated Total Acres - 16,800				
Production	Oil	Condensate	Total Liquids	Assoc. Gas	Natural Gas	Total Gas	
1992	192,870	0	192,870	51,904	60,671	112,575	
1993	195,675	0	195,675	46,592	64,737	111,329	
1994	232,128	0	232,128	83,746	120,332	204,078	
1995	182,283	0	182,283	63,090	80,446	143,536	
1979-1995	3,106,332	1,598	3,107,930	1,315,160	1,659,173	2,974,333	
IRON POST DISTRICT SE - 348657				ONC Dates: Named - 1953, Last Update in 1983			
Counties - CREEK			Estimated Total Acres - 880				
Production	Oil	Condensate	Total Liquids	Assoc. Gas	Natural Gas	Total Gas	
1992	16,095	0	16,095	7,469	0	7,469	
1993	17,067	0	17,067	0	0	0	
1994	19,686	0	19,686	4,369	0	4,369	
1995	12,778	0	12,778	1,687	0	1,687	
1979-1995	311,922	0	311,922	245,649	0	245,649	
ISOM SPRINGS - 349649				ONC Dates: Named - 1977, Last Update in 1986			
Counties - MARSHALL			Estimated Total Acres - 4,080				
Production	Oil	Condensate	Total Liquids	Assoc. Gas	Natural Gas	Total Gas	
1992	33,357	0	33,357	121,539	9,817	131,356	
1993	30,025	0	30,025	92,967	19,598	112,565	
1994	27,555	0	27,555	77,840	7,277	85,117	
1995	25,932	0	25,932	78,375	8,406	86,781	
1979-1995	2,377,432	0	2,377,432	3,943,183	912,235	4,855,418	
ISOM SPRINGS SW - 349680				ONC Dates: Named - 1958, Last Update in 1986			
Counties - MARSHALL			Estimated Total Acres - 120				
Production	Oil	Condensate	Total Liquids	Assoc. Gas	Natural Gas	Total Gas	
1992	7,098	0	7,098	0	0	0	
1993	6,760	0	6,760	0	0	0	
1994	6,116	0	6,116	0	0	0	
1995	5,712	0	5,712	0	0	0	
1979-1995	129,171	0	129,171	0	0	0	
IVANHOE - 350269				ONC Dates: Named - 1961, Last Update in 1993			
Counties - BEAVER			Estimated Total Acres - 37,120				
Production	Oil	Condensate	Total Liquids	Assoc. Gas	Natural Gas	Total Gas	
1992	4,154	24,660	28,814	131,830	3,786,601	3,918,431	
1993	3,389	25,220	28,609	116,797	4,051,502	4,168,299	
1994	3,544	27,372	30,916	104,521	4,063,357	4,167,878	
1995	14,780	33,029	47,809	120,078	4,809,071	4,929,149	
1979-1995	153,390	527,667	681,057	3,800,506	64,259,175	68,059,681	
IVANHOE WEST - 350393				ONC Dates: Named - 1971, Last Update in 1971			
Counties - BEAVER			Estimated Total Acres - 80				
Production	Oil	Condensate	Total Liquids	Assoc. Gas	Natural Gas	Total Gas	
1992	0	0	0	0	0	0	
1993	0	0	0	0	0	0	
1994	0	0	0	0	0	0	
1995	0	0	0	0	0	0	
1979-1995	0	0	0	0	0	0	

Production by Field

JARVIS NORTH - 355269				ONC Dates: Named - 1953, Last Update in 1985			
Counties - GRANT				Estimated Total Acres -			640
Production	Oil	Condensate	Total Liquids	Assoc. Gas	Natural Gas	Total Gas	
1992	0	0	0	0	23,243	23,243	
1993	0	0	0	0	27,243	27,243	
1994	0	148	148	0	14,633	14,633	
1995	0	0	0	9,833	6,566	16,399	
1979-1995	1,438	967	2,405	9,833	213,031	222,864	
JAVINE DISTRICT - 355610				ONC Dates: Named - 1947, Last Update in 1956			
Counties - OSAGE				Estimated Total Acres -			520
Production	Oil	Condensate	Total Liquids	Assoc. Gas	Natural Gas	Total Gas	
1992	10,884	0	10,884	0	0	0	
1993	8,774	0	8,774	0	0	0	
1994	7,902	0	7,902	0	0	0	
1995	7,445	0	7,445	0	0	0	
1979-1995	182,705	0	182,705	0	0	0	
JEFFERSON NORTH - 356905				ONC Dates: Named - 1946, Last Update in 1995			
Counties - HUGHES				Estimated Total Acres -			560
Production	Oil	Condensate	Total Liquids	Assoc. Gas	Natural Gas	Total Gas	
1992	1,282	0	1,282	1,782	0	1,782	
1993	1,499	0	1,499	0	0	0	
1994	1,347	0	1,347	348	0	348	
1995	2,252	0	2,252	339	0	339	
1979-1995	108,096	0	108,096	2,469	116,518	118,987	
JEFFERSON WEST - 356833				ONC Dates: Named - 1987, Last Update in 1993			
Counties - GRANT				Estimated Total Acres -			120
Production	Oil	Condensate	Total Liquids	Assoc. Gas	Natural Gas	Total Gas	
1992	707	0	707	7,630	0	7,630	
1993	1,456	0	1,456	5,415	0	5,415	
1994	1,038	0	1,038	6,048	0	6,048	
1995	357	0	357	3,847	0	3,847	
1979-1995	26,887	0	26,887	190,949	0	190,949	
JEFFERSON-GRANT NE - 000673				ONC Dates: Named - 1982, Last Update in 1993			
Counties - GRANT				Estimated Total Acres -			1,840
Production	Oil	Condensate	Total Liquids	Assoc. Gas	Natural Gas	Total Gas	
1992	12,765	0	12,765	33,998	0	33,998	
1993	9,869	0	9,869	30,411	0	30,411	
1994	9,235	0	9,235	27,756	0	27,756	
1995	6,912	0	6,912	22,383	0	22,383	
1979-1995	703,207	0	703,207	3,053,835	560	3,054,395	
JEFFERSON-GRANT NW - 000674				ONC Dates: Named - 1957, Last Update in 1993			
Counties - GRANT				Estimated Total Acres -			720
Production	Oil	Condensate	Total Liquids	Assoc. Gas	Natural Gas	Total Gas	
1992	13,248	0	13,248	11,824	0	11,824	
1993	11,494	0	11,494	11,290	0	11,290	
1994	12,897	0	12,897	4,120	0	4,120	
1995	14,480	0	14,480	204	0	204	
1979-1995	124,677	0	124,677	120,266	190,414	310,680	
JENNINGS - 357618				ONC Dates: Named - 1916, Last Update in 1996			
Counties - CREEK, PAWNEE				Estimated Total Acres -			3,040
Production	Oil	Condensate	Total Liquids	Assoc. Gas	Natural Gas	Total Gas	
1992	55,579	0	55,579	33,128	0	33,128	
1993	45,598	0	45,598	23,715	0	23,715	
1994	38,965	0	38,965	12,803	0	12,803	
1995	47,034	0	47,034	14,988	0	14,988	
1979-1995	1,052,909	0	1,052,909	968,286	199,508	1,167,794	
JENNINGS EAST - 357649				ONC Dates: Named - (NA), Last Update in 1996			
Counties - CREEK				Estimated Total Acres -			400
Production	Oil	Condensate	Total Liquids	Assoc. Gas	Natural Gas	Total Gas	
1992	0	0	0	0	0	0	
1993	0	0	0	0	0	0	
1994	0	0	0	0	0	0	
1995	0	0	0	0	0	0	
1979-1995	0	0	0	0	0	0	

Production by Field

JENNINGS SE - 357773				ONC Dates: Named - 1947, Last Update in 1996			
Counties - CREEK				Estimated Total Acres -			2,120
Production	Oil	Condensate	Total Liquids	Assoc. Gas	Natural Gas	Total Gas	
1992	8,278	0	8,278	0	46,945	46,945	
1993	6,485	0	6,485	0	31,494	31,494	
1994	6,179	0	6,179	0	20,182	20,182	
1995	6,100	0	6,100	0	22,222	22,222	
1979-1995	198,441	0	198,441	0	412,702	412,702	
JENNINGS SOUTH - 357804				ONC Dates: Named - 1947, Last Update in 1996			
Counties - CREEK				Estimated Total Acres -			760
Production	Oil	Condensate	Total Liquids	Assoc. Gas	Natural Gas	Total Gas	
1992	10,968	0	10,968	0	0	0	
1993	12,550	0	12,550	0	0	0	
1994	9,591	0	9,591	0	0	0	
1995	7,964	0	7,964	0	0	0	
1979-1995	112,013	0	112,013	27,041	0	27,041	
JENNINGS SW - 357835				ONC Dates: Named - 1948, Last Update in 1996			
Counties - CREEK				Estimated Total Acres -			280
Production	Oil	Condensate	Total Liquids	Assoc. Gas	Natural Gas	Total Gas	
1992	216	0	216	0	0	0	
1993	379	0	379	0	0	0	
1994	221	0	221	0	0	0	
1995	69	0	69	0	0	0	
1979-1995	8,205	0	8,205	0	0	0	
JESSE EAST - 358331				ONC Dates: Named - 1969, Last Update in 1988			
Counties - COAL				Estimated Total Acres -			80
Production	Oil	Condensate	Total Liquids	Assoc. Gas	Natural Gas	Total Gas	
1992	172	0	172	0	0	0	
1993	350	0	350	0	0	0	
1994	179	0	179	0	0	0	
1995	164	0	164	0	0	0	
1979-1995	8,995	0	8,995	0	0	0	
JESTER SE - 358480				ONC Dates: Named - 1973, Last Update in 1979			
Counties - GREER				Estimated Total Acres -			3,040
Production	Oil	Condensate	Total Liquids	Assoc. Gas	Natural Gas	Total Gas	
1992	0	0	0	0	17,539	17,539	
1993	0	0	0	0	13,846	13,846	
1994	0	0	0	0	11,274	11,274	
1995	0	0	0	0	5,302	5,302	
1979-1995	493	448	941	0	758,500	758,500	
JESTER SOUTH - 358486				ONC Dates: Named - 1959, Last Update in 1979			
Counties - GREER				Estimated Total Acres -			320
Production	Oil	Condensate	Total Liquids	Assoc. Gas	Natural Gas	Total Gas	
1992	0	0	0	0	0	0	
1993	0	0	0	0	29,548	29,548	
1994	0	0	0	0	17,586	17,586	
1995	0	0	0	0	17,576	17,576	
1979-1995	0	0	0	0	163,532	163,532	
JIMTOWN NORTH - 359905				ONC Dates: Named - 1969, Last Update in 1969			
Counties - LOVE				Estimated Total Acres -			40
Production	Oil	Condensate	Total Liquids	Assoc. Gas	Natural Gas	Total Gas	
1992	2,971	0	2,971	0	0	0	
1993	3,463	0	3,463	0	0	0	
1994	2,904	0	2,904	0	0	0	
1995	2,283	0	2,283	0	0	0	
1979-1995	67,646	0	67,646	0	0	0	
JOHNSON WEST - 362231				ONC Dates: Named - 1919, Last Update in 1964			
Counties - OSAGE				Estimated Total Acres -			240
Production	Oil	Condensate	Total Liquids	Assoc. Gas	Natural Gas	Total Gas	
1992	4,704	0	4,704	26,357	0	26,357	
1993	4,609	0	4,609	23,742	0	23,742	
1994	4,671	0	4,671	19,116	0	19,116	
1995	4,175	0	4,175	16,065	0	16,065	
1979-1995	121,426	0	121,426	396,814	148,385	545,199	

Production by Field

JOHNSONVILLE - 362324				ONC Dates: Named - 1948, Last Update in 1948		
Counties -	MCCLAIN			Estimated Total Acres -		40
Production	Oil	Condensate	Total Liquids	Assoc. Gas	Natural Gas	Total Gas
1992	0	0	0	0	0	0
1993	0	0	0	0	0	0
1994	0	0	0	0	0	0
1995	0	0	0	0	0	0
1979-1995	3,254	0	3,254	0	0	0
JOHNSONVILLE NW - 362395				ONC Dates: Named - 1980, Last Update in 1980		
Counties -	MCCLAIN			Estimated Total Acres -		40
Production	Oil	Condensate	Total Liquids	Assoc. Gas	Natural Gas	Total Gas
1992	1,393	0	1,393	0	0	0
1993	2,277	0	2,277	0	0	0
1994	2,844	0	2,844	0	0	0
1995	2,432	0	2,432	0	0	0
1979-1995	88,671	0	88,671	0	0	0
JOHNSONVILLE WEST - 362448				ONC Dates: Named - 1951, Last Update in 1951		
Counties -	MCCLAIN			Estimated Total Acres -		40
Production	Oil	Condensate	Total Liquids	Assoc. Gas	Natural Gas	Total Gas
1992	54	0	54	0	0	0
1993	0	0	0	0	0	0
1994	0	0	0	0	0	0
1995	0	0	0	0	0	0
1979-1995	190,106	0	190,106	0	0	0
JOINER CITY - 362665				ONC Dates: Named - 1953, Last Update in 1964		
Counties -	CARTER, JEFFERSON			Estimated Total Acres -		5,040
Production	Oil	Condensate	Total Liquids	Assoc. Gas	Natural Gas	Total Gas
1992	70,343	0	70,343	1,086,893	0	1,086,893
1993	84,525	0	84,525	1,148,833	0	1,148,833
1994	85,208	0	85,208	1,029,034	0	1,029,034
1995	86,477	0	86,477	1,379,725	0	1,379,725
1979-1995	3,179,790	5,016	3,184,806	19,576,802	0	19,576,802
JOINER CITY SE - 362696				ONC Dates: Named - 1960, Last Update in 1963		
Counties -	CARTER, LOVE			Estimated Total Acres -		1,040
Production	Oil	Condensate	Total Liquids	Assoc. Gas	Natural Gas	Total Gas
1992	24,588	0	24,588	66,359	0	66,359
1993	24,685	0	24,685	56,701	0	56,701
1994	23,114	0	23,114	76,392	0	76,392
1995	25,755	0	25,755	86,204	0	86,204
1979-1995	1,046,886	0	1,046,886	2,078,081	0	2,078,081
JOLLY-PATTON - 362944				ONC Dates: Named - 1920, Last Update in 1941		
Counties -	MUSKOGEE			Estimated Total Acres -		2,560
Production	Oil	Condensate	Total Liquids	Assoc. Gas	Natural Gas	Total Gas
1992	231	0	231	0	0	0
1993	281	0	281	0	0	0
1994	308	0	308	0	0	0
1995	0	0	0	0	0	0
1979-1995	6,444	0	6,444	0	0	0
JONES - 363037				ONC Dates: Named - 1939, Last Update in 1996		
Counties -	OKLAHOMA			Estimated Total Acres -		6,800
Production	Oil	Condensate	Total Liquids	Assoc. Gas	Natural Gas	Total Gas
1992	15,621	1,263	16,884	0	357,291	357,291
1993	11,578	465	12,043	0	327,297	327,297
1994	11,822	477	12,299	0	258,254	258,254
1995	11,543	967	12,510	0	239,133	239,133
1979-1995	460,452	29,719	490,171	40,625	5,209,279	5,249,904
JONES CHAPEL - 363099				ONC Dates: Named - 1951, Last Update in 1988		
Counties -	PONTOTOC			Estimated Total Acres -		160
Production	Oil	Condensate	Total Liquids	Assoc. Gas	Natural Gas	Total Gas
1992	0	0	0	0	0	0
1993	0	0	0	0	0	0
1994	0	0	0	0	0	0
1995	0	0	0	0	0	0
1979-1995	0	0	0	0	0	0

Production by Field

JONES CHAPEL SW - 363130				ONC Dates: Named - 1963, Last Update in 1988			
Counties -	PONTOTOC			Estimated Total Acres -			320
Production	Oil	Condensate	Total Liquids	Assoc. Gas	Natural Gas	Total Gas	
1992	0	0	0	0	0	0	0
1993	0	0	0	0	96	0	96
1994	0	0	0	0	0	0	0
1995	0	0	0	0	0	0	0
1979-1995	0	0	0	0	96	0	96
JONES EAST - 363254				ONC Dates: Named - 1953, Last Update in 1996			
Counties -	LINCOLN			Estimated Total Acres -			80
Production	Oil	Condensate	Total Liquids	Assoc. Gas	Natural Gas	Total Gas	
1992	5,370	0	5,370	0	0	0	0
1993	4,654	0	4,654	0	0	0	0
1994	4,956	0	4,956	0	0	0	0
1995	4,530	0	4,530	0	0	0	0
1979-1995	119,602	0	119,602	0	0	0	0
JONES SOUTH - 363564				ONC Dates: Named - 1958, Last Update in 1996			
Counties -	OKLAHOMA			Estimated Total Acres -			80
Production	Oil	Condensate	Total Liquids	Assoc. Gas	Natural Gas	Total Gas	
1992	2,010	0	2,010	0	0	0	0
1993	1,178	0	1,178	0	0	0	0
1994	1,242	0	1,242	0	0	0	0
1995	713	0	713	0	0	0	0
1979-1995	25,767	0	25,767	0	0	0	0
JONES WEST - 363626				ONC Dates: Named - 1992, Last Update in 1996			
Counties -	OKLAHOMA			Estimated Total Acres -			800
Production	Oil	Condensate	Total Liquids	Assoc. Gas	Natural Gas	Total Gas	
1992	32,957	0	32,957	533,165	0	0	533,165
1993	43,313	2,920	46,233	1,102,626	239,519	0	1,342,145
1994	74,879	10,791	85,670	1,612,439	954,276	0	2,566,715
1995	28,872	3,545	32,417	786,041	787,228	0	1,573,269
1979-1995	180,120	17,256	197,376	4,034,271	1,981,023	0	6,015,294
JUMBO SOUTH - 366186				ONC Dates: Named - 1980, Last Update in 1986			
Counties -	PUSHMATAHA			Estimated Total Acres -			960
Production	Oil	Condensate	Total Liquids	Assoc. Gas	Natural Gas	Total Gas	
1992	0	0	0	0	0	0	0
1993	0	0	0	0	0	0	0
1994	0	0	0	0	0	0	0
1995	0	0	0	0	0	0	0
1979-1995	0	0	0	0	0	0	0
KATIE SE - 370092				ONC Dates: Named - 1948, Last Update in 1954			
Counties -	GARVIN			Estimated Total Acres -			200
Production	Oil	Condensate	Total Liquids	Assoc. Gas	Natural Gas	Total Gas	
1992	379	0	379	0	0	0	0
1993	69	0	69	0	0	0	0
1994	0	0	0	0	0	0	0
1995	0	0	0	0	0	0	0
1979-1995	6,978	0	6,978	0	0	0	0
KATIE SOUTH - 370098				ONC Dates: Named - 1975, Last Update in 1975			
Counties -	GARVIN			Estimated Total Acres -			40
Production	Oil	Condensate	Total Liquids	Assoc. Gas	Natural Gas	Total Gas	
1992	1,382	0	1,382	0	0	0	0
1993	1,022	0	1,022	0	0	0	0
1994	1,193	0	1,193	0	0	0	0
1995	863	0	863	0	0	0	0
1979-1995	28,446	0	28,446	0	0	0	0
KAW - 370433				ONC Dates: Named - 1940, Last Update in 1985			
Counties -	KAY, OSAGE			Estimated Total Acres -			1,560
Production	Oil	Condensate	Total Liquids	Assoc. Gas	Natural Gas	Total Gas	
1992	1,682	0	1,682	0	0	0	0
1993	1,977	0	1,977	0	0	0	0
1994	1,122	0	1,122	0	0	0	0
1995	1,184	0	1,184	0	0	0	0
1979-1995	24,241	392	24,633	0	10,580	0	10,580

Production by Field

KAW SOUTH - 370464							ONC Dates: Named - 1947, Last Update in 1972
Counties - OSAGE							Estimated Total Acres - 1,760
Production	Oil	Condensate	Total Liquids	Assoc. Gas	Natural Gas	Total Gas	
1992	92,271	0	92,271	0	0	0	
1993	88,122	0	88,122	0	0	0	
1994	78,069	0	78,069	0	0	0	
1995	70,288	0	70,288	0	0	0	
1979-1995	1,784,090	0	1,784,090	0	0	0	
KEATON - 371007							ONC Dates: Named - 1931, Last Update in 1957
Counties - OKFUSKEE							Estimated Total Acres - 400
Production	Oil	Condensate	Total Liquids	Assoc. Gas	Natural Gas	Total Gas	
1992	634	0	634	7,628	13,812	21,440	
1993	426	0	426	5,831	11,889	17,720	
1994	481	0	481	13,244	12,525	25,769	
1995	151	0	151	6,114	12,709	18,823	
1979-1995	21,119	0	21,119	138,730	288,276	427,006	
KEATON WEST - 371038							ONC Dates: Named - 1960, Last Update in 1960
Counties - OKFUSKEE							Estimated Total Acres - 160
Production	Oil	Condensate	Total Liquids	Assoc. Gas	Natural Gas	Total Gas	
1992	5,409	0	5,409	21,457	0	21,457	
1993	3,740	0	3,740	31,290	0	31,290	
1994	1,671	0	1,671	16,470	0	16,470	
1995	1,438	0	1,438	13,292	0	13,292	
1979-1995	12,258	0	12,258	82,509	0	82,509	
KEEFETON - 371193							ONC Dates: Named - 1925, Last Update in 1958
Counties - MUSKOGEE							Estimated Total Acres - 960
Production	Oil	Condensate	Total Liquids	Assoc. Gas	Natural Gas	Total Gas	
1992	0	0	0	0	0	0	
1993	0	0	0	0	0	0	
1994	0	0	0	0	0	0	
1995	0	0	0	0	0	0	
1979-1995	0	0	0	0	0	0	
KEENAN SW - 371484							ONC Dates: Named - 1977, Last Update in 1977
Counties - ELLIS							Estimated Total Acres - 80
Production	Oil	Condensate	Total Liquids	Assoc. Gas	Natural Gas	Total Gas	
1992	0	0	0	0	0	0	
1993	0	0	0	0	0	0	
1994	0	0	0	0	0	0	
1995	0	0	0	0	0	0	
1979-1995	6,087	0	6,087	0	0	0	
KELLER - 372433							ONC Dates: Named - 1968, Last Update in 1991
Counties - CARTER							Estimated Total Acres - 560
Production	Oil	Condensate	Total Liquids	Assoc. Gas	Natural Gas	Total Gas	
1992	23,073	0	23,073	78,415	0	78,415	
1993	21,253	0	21,253	72,875	0	72,875	
1994	20,537	0	20,537	59,320	0	59,320	
1995	19,500	0	19,500	56,708	0	56,708	
1979-1995	720,135	0	720,135	2,067,340	32,671	2,100,011	
KELLER NORTH - 372464							ONC Dates: Named - 1970, Last Update in 1991
Counties - CARTER							Estimated Total Acres - 280
Production	Oil	Condensate	Total Liquids	Assoc. Gas	Natural Gas	Total Gas	
1992	14,183	0	14,183	1,400	0	1,400	
1993	10,361	0	10,361	104	0	104	
1994	9,782	0	9,782	244	0	244	
1995	9,701	0	9,701	363	0	363	
1979-1995	243,082	0	243,082	94,797	0	94,797	
KELLER SE - 372495							ONC Dates: Named - 1954, Last Update in 1954
Counties - CARTER							Estimated Total Acres - 40
Production	Oil	Condensate	Total Liquids	Assoc. Gas	Natural Gas	Total Gas	
1992	21,000	0	21,000	50,711	0	50,711	
1993	74,075	0	74,075	77,819	0	77,819	
1994	80,702	0	80,702	276,557	0	276,557	
1995	21,726	0	21,726	145,647	0	145,647	
1979-1995	227,872	0	227,872	567,695	0	567,695	

Production by Field

KELLYVILLE DISTRICT - 373270				ONC Dates: Named - 1958, Last Update in 1996			
Counties - CREEK				Estimated Total Acres -			12,320
Production	Oil	Condensate	Total Liquids	Assoc. Gas	Natural Gas	Total Gas	
1992	168,290	287	168,577	104,843	67,998	172,841	
1993	120,502	281	120,783	86,304	83,317	169,621	
1994	96,734	272	97,006	70,907	82,551	153,458	
1995	95,368	0	95,368	60,778	65,076	125,854	
1979-1995	3,132,846	3,856	3,136,702	2,329,292	2,136,171	4,465,463	
KELLYVILLE DISTRICT NW - 373301				ONC Dates: Named - 1947, Last Update in 1996			
Counties - CREEK				Estimated Total Acres -			1,760
Production	Oil	Condensate	Total Liquids	Assoc. Gas	Natural Gas	Total Gas	
1992	7,710	0	7,710	13,774	32,436	46,210	
1993	6,154	0	6,154	21,565	24,123	45,688	
1994	6,842	0	6,842	8,915	26,221	35,136	
1995	6,711	0	6,711	4,160	23,927	28,087	
1979-1995	239,089	158	239,247	138,408	1,016,408	1,154,816	
KELLYVILLE DISTRICT WEST - 373363				ONC Dates: Named - 1947, Last Update in 1996			
Counties - CREEK				Estimated Total Acres -			11,160
Production	Oil	Condensate	Total Liquids	Assoc. Gas	Natural Gas	Total Gas	
1992	102,446	0	102,446	68,901	182,340	251,241	
1993	84,463	0	84,463	50,634	130,691	181,325	
1994	73,590	0	73,590	43,542	100,885	144,427	
1995	57,013	0	57,013	40,656	95,806	136,462	
1979-1995	2,385,500	346	2,385,846	3,492,337	6,514,711	10,007,048	
KENDRICK - 374262				ONC Dates: Named - 1940, Last Update in 1961			
Counties - LINCOLN				Estimated Total Acres -			4,520
Production	Oil	Condensate	Total Liquids	Assoc. Gas	Natural Gas	Total Gas	
1992	8,359	0	8,359	10,378	185,030	195,408	
1993	7,000	0	7,000	2,021	213,583	215,604	
1994	7,518	0	7,518	646	113,079	113,725	
1995	7,176	0	7,176	2,604	99,147	101,751	
1979-1995	180,310	0	180,310	185,645	2,410,173	2,595,818	
KENDRICK SOUTH - 374417				ONC Dates: Named - 1967, Last Update in 1967			
Counties - LINCOLN				Estimated Total Acres -			160
Production	Oil	Condensate	Total Liquids	Assoc. Gas	Natural Gas	Total Gas	
1992	0	0	0	0	3,178	3,178	
1993	0	0	0	0	2,296	2,296	
1994	0	0	0	0	3,453	3,453	
1995	0	0	0	0	3,471	3,471	
1979-1995	0	0	0	0	68,317	68,317	
KEOKUK - 375719				ONC Dates: Named - 1933, Last Update in 1995			
Counties - POTTAWATOMIE, SEMINOLE				Estimated Total Acres -			4,760
Production	Oil	Condensate	Total Liquids	Assoc. Gas	Natural Gas	Total Gas	
1992	51,086	0	51,086	85,743	17,094	102,837	
1993	54,076	0	54,076	41,943	13,043	54,986	
1994	53,404	0	53,404	36,471	13,883	50,354	
1995	56,790	0	56,790	30,447	22,053	52,500	
1979-1995	1,591,083	155	1,591,238	1,224,971	380,919	1,605,890	
KEOKUK EAST - 375750				ONC Dates: Named - 1956, Last Update in 1995			
Counties - SEMINOLE				Estimated Total Acres -			400
Production	Oil	Condensate	Total Liquids	Assoc. Gas	Natural Gas	Total Gas	
1992	11,509	0	11,509	13,111	0	13,111	
1993	8,925	0	8,925	9,319	0	9,319	
1994	3,094	0	3,094	2,247	0	2,247	
1995	899	0	899	791	0	791	
1979-1995	283,387	0	283,387	659,977	34,053	694,030	
KEOKUK NE - 375812				ONC Dates: Named - 1947, Last Update in 1995			
Counties - OKFUSKEE				Estimated Total Acres -			480
Production	Oil	Condensate	Total Liquids	Assoc. Gas	Natural Gas	Total Gas	
1992	3,372	0	3,372	0	0	0	
1993	5,406	0	5,406	0	0	0	
1994	3,263	0	3,263	0	0	0	
1995	2,628	0	2,628	0	0	0	
1979-1995	28,749	0	28,749	0	0	0	

Production by Field

KEOKUK NW - XX0177				ONC Dates: Named - (NA), Last Update in 1995		
Counties -	POTTAWATOMIE, SEMINOLE			Estimated Total Acres -		720
Production	Oil	Condensate	Total Liquids	Assoc. Gas	Natural Gas	Total Gas
1992	9,120	0	9,120	0	0	0
1993	5,076	0	5,076	0	0	0
1994	886	0	886	0	0	0
1995	305	0	305	0	0	0
1979-1995	404,783	0	404,783	545,509	0	545,509
KEOKUK SE - 375843				ONC Dates: Named - 1956, Last Update in 1995		
Counties -	SEMINOLE			Estimated Total Acres -		160
Production	Oil	Condensate	Total Liquids	Assoc. Gas	Natural Gas	Total Gas
1992	164	0	164	0	0	0
1993	306	0	306	0	0	0
1994	0	0	0	0	0	0
1995	0	0	0	0	0	0
1979-1995	2,916	0	2,916	0	0	0
KEOKUK WEST - 375905				ONC Dates: Named - 1948, Last Update in 1995		
Counties -	SEMINOLE			Estimated Total Acres -		.
Production	Oil	Condensate	Total Liquids	Assoc. Gas	Natural Gas	Total Gas
1992	0	0	0	0	0	0
1993	0	0	0	0	0	0
1994	0	0	0	0	0	0
1995	0	0	0	0	0	0
1979-1995	0	0	0	0	0	0
KEOTA - 375936				ONC Dates: Named - 1979, Last Update in 1990		
Counties -	HASKELL			Estimated Total Acres -		6,880
Production	Oil	Condensate	Total Liquids	Assoc. Gas	Natural Gas	Total Gas
1992	0	0	0	0	563,681	563,681
1993	0	0	0	0	483,433	483,433
1994	0	0	0	0	608,254	608,254
1995	0	0	0	0	652,367	652,367
1979-1995	0	0	0	1,048,407	14,000,341	15,048,748
KETCHUM - 376643				ONC Dates: Named - 1978, Last Update in 1978		
Counties -	CRAIG			Estimated Total Acres -		160
Production	Oil	Condensate	Total Liquids	Assoc. Gas	Natural Gas	Total Gas
1992	0	0	0	0	0	0
1993	0	0	0	0	0	0
1994	0	0	0	0	0	0
1995	0	0	0	0	0	0
1979-1995	0	0	0	0	0	0
KEYES DISTRICT - 377083				ONC Dates: Named - 1945, Last Update in 1969		
Counties -	CIMARRON			Estimated Total Acres -		520
Production	Oil	Condensate	Total Liquids	Assoc. Gas	Natural Gas	Total Gas
1992	0	0	0	0	0	0
1993	0	0	0	0	0	0
1994	0	0	0	0	0	0
1995	0	0	0	0	0	0
1979-1995	0	0	0	0	0	0
KEYES EAST - 377114				ONC Dates: Named - 1967, Last Update in 1967		
Counties -	CIMARRON			Estimated Total Acres -		40
Production	Oil	Condensate	Total Liquids	Assoc. Gas	Natural Gas	Total Gas
1992	0	0	0	0	0	0
1993	0	0	0	0	0	0
1994	0	0	0	0	0	0
1995	0	0	0	0	0	0
1979-1995	0	0	0	0	0	0
KEYES GAS AREA - 377145				ONC Dates: Named - 1943, Last Update in 1994		
Counties -	CIMARRON, TEXAS			Estimated Total Acres -		87,680
Production	Oil	Condensate	Total Liquids	Assoc. Gas	Natural Gas	Total Gas
1992	20,604	2,955	23,559	227,997	5,328,737	5,556,734
1993	54,220	5,725	59,945	273,445	4,198,961	4,472,406
1994	53,910	8,867	62,777	237,186	4,384,032	4,621,218
1995	63,910	5,681	69,591	181,258	3,388,850	3,570,108
1979-1995	916,589	95,773	1,012,362	4,288,875	118,200,721	122,489,596

Production by Field

KEYES WEST - 377238				ONC Dates: Named - 1959, Last Update in 1959			
Counties -	CIMARRON			Estimated Total Acres -			640
Production	Oil	Condensate	Total Liquids	Assoc. Gas	Natural Gas	Total Gas	
1992	0	0	0	0	0	0	
1993	0	0	0	0	0	0	
1994	0	0	0	0	0	0	
1995	0	0	0	0	0	0	
1979-1995	0	0	0	0	0	0	
KEYLON NE - 010496				ONC Dates: Named - 1985, Last Update in 1986			
Counties -	TEXAS			Estimated Total Acres -			40
Production	Oil	Condensate	Total Liquids	Assoc. Gas	Natural Gas	Total Gas	
1992	7,449	0	7,449	0	0	0	
1993	3,633	0	3,633	0	0	0	
1994	2,017	0	2,017	0	0	0	
1995	2,403	0	2,403	0	0	0	
1979-1995	73,600	0	73,600	0	0	0	
KEYSTONE - 377362				ONC Dates: Named - 1919, Last Update in 1967			
Counties -	CREEK, OSAGE, PAWNEE, TULSA			Estimated Total Acres -			9,480
Production	Oil	Condensate	Total Liquids	Assoc. Gas	Natural Gas	Total Gas	
1992	50,132	0	50,132	36,368	20,668	57,036	
1993	50,911	0	50,911	32,100	17,227	49,327	
1994	48,756	0	48,756	37,651	5,225	42,876	
1995	42,741	0	42,741	31,754	7,050	38,804	
1979-1995	1,321,312	0	1,321,312	542,643	659,981	1,202,624	
KEYSTONE DISTRICT EAST - 377424				ONC Dates: Named - 1947, Last Update in 1950			
Counties -	OSAGE, TULSA			Estimated Total Acres -			520
Production	Oil	Condensate	Total Liquids	Assoc. Gas	Natural Gas	Total Gas	
1992	3,024	0	3,024	0	0	0	
1993	3,398	0	3,398	0	0	0	
1994	2,561	0	2,561	0	0	0	
1995	1,606	0	1,606	0	0	0	
1979-1995	25,833	0	25,833	0	40,859	40,859	
KEYSTONE DISTRICT NE - 377455				ONC Dates: Named - 1947, Last Update in 1947			
Counties -	OSAGE, PAWNEE			Estimated Total Acres -			840
Production	Oil	Condensate	Total Liquids	Assoc. Gas	Natural Gas	Total Gas	
1992	0	0	0	0	0	0	
1993	0	0	0	0	0	0	
1994	0	0	0	0	0	0	
1995	0	0	0	0	0	0	
1979-1995	2,303	0	2,303	0	0	0	
KIBBY SOUTH - 377882				ONC Dates: Named - 1962, Last Update in 1962			
Counties -	HARPER			Estimated Total Acres -			640
Production	Oil	Condensate	Total Liquids	Assoc. Gas	Natural Gas	Total Gas	
1992	0	0	0	0	0	0	
1993	0	0	0	0	0	0	
1994	0	0	0	0	0	0	
1995	0	0	0	0	0	0	
1979-1995	0	0	0	0	0	0	
KIBBY SW - 377913				ONC Dates: Named - 1957, Last Update in 1978			
Counties -	HARPER			Estimated Total Acres -			760
Production	Oil	Condensate	Total Liquids	Assoc. Gas	Natural Gas	Total Gas	
1992	0	0	0	0	0	0	
1993	0	0	0	0	0	0	
1994	0	0	0	0	0	0	
1995	0	0	0	0	0	0	
1979-1995	0	2,896	2,896	0	434,101	434,101	
KICKAPOO - 378099				ONC Dates: Named - 1956, Last Update in 1996			
Counties -	LINCOLN			Estimated Total Acres -			160
Production	Oil	Condensate	Total Liquids	Assoc. Gas	Natural Gas	Total Gas	
1992	0	0	0	0	0	0	
1993	0	0	0	0	0	0	
1994	0	0	0	0	0	0	
1995	0	0	0	0	0	0	
1979-1995	0	0	0	0	0	0	

Production by Field

KICKAPOO EAST - 378130				ONC Dates: Named - 1972, Last Update in 1996			
Counties - LINCOLN						Estimated Total Acres -	160
Production	Oil	Condensate	Total Liquids	Assoc. Gas	Natural Gas	Total Gas	
1992	0	0	0	0	0	0	0
1993	0	0	0	0	0	0	0
1994	0	0	0	0	0	0	0
1995	0	0	0	0	0	0	0
1979-1995	207	0	207	0	53,387	53,387	
KICKAPOO NORTH - 378161				ONC Dates: Named - 1943, Last Update in 1996			
Counties - LINCOLN						Estimated Total Acres -	440
Production	Oil	Condensate	Total Liquids	Assoc. Gas	Natural Gas	Total Gas	
1992	0	0	0	0	0	0	0
1993	0	0	0	0	0	0	0
1994	0	0	0	0	0	0	0
1995	0	0	0	0	0	0	0
1979-1995	0	0	0	0	0	0	0
KIERSEY SOUTH - 004240				ONC Dates: Named - 1983, Last Update in 1983			
Counties - BRYAN						Estimated Total Acres -	40
Production	Oil	Condensate	Total Liquids	Assoc. Gas	Natural Gas	Total Gas	
1992	0	0	0	0	0	0	0
1993	0	0	0	0	0	0	0
1994	0	0	0	0	0	0	0
1995	0	0	0	0	0	0	0
1979-1995	0	0	0	0	0	0	0
KILDARE NW - 378440				ONC Dates: Named - 1961, Last Update in 1985			
Counties - KAY						Estimated Total Acres -	1,000
Production	Oil	Condensate	Total Liquids	Assoc. Gas	Natural Gas	Total Gas	
1992	11,130	0	11,130	0	0	0	0
1993	8,963	0	8,963	0	0	0	0
1994	7,680	0	7,680	0	0	0	0
1995	7,698	0	7,698	0	0	0	0
1979-1995	154,906	0	154,906	0	0	0	0
KILDARE SOUTH - 014246				ONC Dates: Named - 1990, Last Update in 1991			
Counties - KAY						Estimated Total Acres -	160
Production	Oil	Condensate	Total Liquids	Assoc. Gas	Natural Gas	Total Gas	
1992	0	0	0	0	3,589	3,589	
1993	0	0	0	0	0	0	
1994	0	0	0	0	0	0	
1995	0	0	0	0	0	0	
1979-1995	0	0	0	0	49,018	49,018	
KING - 379308				ONC Dates: Named - 1940, Last Update in 1995			
Counties - POTTAWATOMIE						Estimated Total Acres -	760
Production	Oil	Condensate	Total Liquids	Assoc. Gas	Natural Gas	Total Gas	
1992	10,859	0	10,859	0	0	0	
1993	12,784	0	12,784	17,977	0	17,977	
1994	11,765	0	11,765	19,206	0	19,206	
1995	11,910	0	11,910	17,098	0	17,098	
1979-1995	75,615	0	75,615	54,281	0	54,281	
KING EAST - XX0178				ONC Dates: Named - 1994, Last Update in 1995			
Counties - POTTAWATOMIE						Estimated Total Acres -	80
Production	Oil	Condensate	Total Liquids	Assoc. Gas	Natural Gas	Total Gas	
1992	0	0	0	0	0	0	
1993	0	0	0	0	0	0	
1994	0	0	0	0	0	0	
1995	5,790	0	5,790	0	0	0	
1979-1995	5,790	0	5,790	0	0	0	
KINGFISHER SE - 379773				ONC Dates: Named - 1970, Last Update in 1995			
Counties - KINGFISHER						Estimated Total Acres -	3,680
Production	Oil	Condensate	Total Liquids	Assoc. Gas	Natural Gas	Total Gas	
1992	2,482	2,087	4,569	114,185	132,817	247,002	
1993	2,112	2,042	4,154	102,168	115,912	218,080	
1994	1,919	2,125	4,044	86,589	102,836	189,425	
1995	1,777	1,751	3,528	73,035	117,918	190,953	
1979-1995	71,851	67,347	139,198	2,295,644	3,421,866	5,717,510	

Production by Field

KINGSTON - 380238				ONC Dates: Named - 1947, Last Update in 1986			
Counties -	MARSHALL			Estimated Total Acres -			800
Production	Oil	Condensate	Total Liquids	Assoc. Gas	Natural Gas	Total Gas	
1992	0	0	0	0	0	0	
1993	0	0	0	0	0	0	
1994	0	0	0	0	0	0	
1995	0	0	0	0	0	0	
1979-1995	0	0	0	0	0	0	
KINGSTON NE - 380259				ONC Dates: Named - 1978, Last Update in 1979			
Counties -	MARSHALL			Estimated Total Acres -			40
Production	Oil	Condensate	Total Liquids	Assoc. Gas	Natural Gas	Total Gas	
1992	635	0	635	0	0	0	
1993	620	0	620	0	0	0	
1994	318	0	318	0	0	0	
1995	0	0	0	0	0	0	
1979-1995	11,391	0	11,391	0	0	0	
KINGSTON SE - 380295				ONC Dates: Named - 1980, Last Update in 1981			
Counties -	MARSHALL			Estimated Total Acres -			40
Production	Oil	Condensate	Total Liquids	Assoc. Gas	Natural Gas	Total Gas	
1992	0	0	0	0	0	0	
1993	0	0	0	0	0	0	
1994	243	0	243	0	0	0	
1995	254	0	254	0	0	0	
1979-1995	1,473	0	1,473	0	0	0	
KINTA - 380610				ONC Dates: Named - 1962, Last Update in 1990			
Counties -	HASKELL, LATIMER, LE FLORE, PITTSBURG, SEQUOYAH			Estimated Total Acres -			258,080
Production	Oil	Condensate	Total Liquids	Assoc. Gas	Natural Gas	Total Gas	
1992	0	0	0	1,108	77,876,879	77,877,987	
1993	0	0	0	0	74,632,350	74,632,350	
1994	325	0	325	610	70,721,068	70,721,678	
1995	0	0	0	0	66,776,467	66,776,467	
1979-1995	325	0	325	3,351	1,086,732,386	1,086,735,737	
KIOWA - 380855				ONC Dates: Named - 1976, Last Update in 1987			
Counties -	PITTSBURG			Estimated Total Acres -			1,920
Production	Oil	Condensate	Total Liquids	Assoc. Gas	Natural Gas	Total Gas	
1992	0	0	0	0	43,957	43,957	
1993	0	0	0	0	32,471	32,471	
1994	0	0	0	0	30,686	30,686	
1995	0	0	0	0	43,601	43,601	
1979-1995	0	0	0	0	910,553	910,553	
KIOWA FLATS - 380954				ONC Dates: Named - 1980, Last Update in 1980			
Counties -	KIOWA			Estimated Total Acres -			160
Production	Oil	Condensate	Total Liquids	Assoc. Gas	Natural Gas	Total Gas	
1992	0	0	0	0	0	0	
1993	0	0	0	0	0	0	
1994	0	0	0	0	0	0	
1995	0	0	0	0	0	0	
1979-1995	0	0	0	0	14,983	14,983	
KIOWA FLATS NORTH - 000681				ONC Dates: Named - 1982, Last Update in 1982			
Counties -	WASHITA			Estimated Total Acres -			640
Production	Oil	Condensate	Total Liquids	Assoc. Gas	Natural Gas	Total Gas	
1992	0	0	0	0	0	0	
1993	0	0	0	0	0	0	
1994	0	0	0	0	0	0	
1995	0	0	0	0	0	0	
1979-1995	0	357	357	0	323,229	323,229	
KIOWA FLATS NW - 380951				ONC Dates: Named - 1953, Last Update in 1980			
Counties -	KIOWA			Estimated Total Acres -			40
Production	Oil	Condensate	Total Liquids	Assoc. Gas	Natural Gas	Total Gas	
1992	0	0	0	0	0	0	
1993	0	0	0	0	0	0	
1994	0	0	0	0	0	0	
1995	0	0	0	0	0	0	
1979-1995	0	0	0	0	0	0	

Production by Field

KIOWA NW - 381068				ONC Dates: Named - 1975, Last Update in 1995			
Counties - PITTSBURG			Estimated Total Acres - 7,680				
Production	Oil	Condensate	Total Liquids	Assoc. Gas	Natural Gas	Total Gas	
1992	0	0	0	0	673,407	673,407	
1993	0	0	0	0	692,298	692,298	
1994	0	0	0	0	664,168	664,168	
1995	0	0	0	0	1,210,453	1,210,453	
1979-1995	159	395	554	0	12,343,357	12,343,357	
KLINE NE - 382845				ONC Dates: Named - 1974, Last Update in 1975			
Counties - WOODWARD			Estimated Total Acres - 160				
Production	Oil	Condensate	Total Liquids	Assoc. Gas	Natural Gas	Total Gas	
1992	0	0	0	0	270	270	
1993	0	55	55	0	3,486	3,486	
1994	0	0	0	0	8,505	8,505	
1995	0	180	180	0	5,814	5,814	
1979-1995	125	2,425	2,550	0	192,715	192,715	
KLONDIKE - 382858				ONC Dates: Named - 1976, Last Update in 1976			
Counties - GARVIN			Estimated Total Acres - 640				
Production	Oil	Condensate	Total Liquids	Assoc. Gas	Natural Gas	Total Gas	
1992	1,300	0	1,300	0	0	0	
1993	1,464	0	1,464	0	0	0	
1994	977	0	977	0	0	0	
1995	580	0	580	0	0	0	
1979-1995	194,852	0	194,852	18,115	174,809	192,924	
KLONDIKE NORTH - 382880				ONC Dates: Named - 1978, Last Update in 1979			
Counties - GARVIN			Estimated Total Acres - 40				
Production	Oil	Condensate	Total Liquids	Assoc. Gas	Natural Gas	Total Gas	
1992	2,933	0	2,933	0	0	0	
1993	2,848	0	2,848	0	0	0	
1994	2,675	0	2,675	0	0	0	
1995	2,691	0	2,691	0	0	0	
1979-1995	123,730	0	123,730	65,204	0	65,204	
KLONDIKE NW - 382889				ONC Dates: Named - 1961, Last Update in 1962			
Counties - GARVIN			Estimated Total Acres - 240				
Production	Oil	Condensate	Total Liquids	Assoc. Gas	Natural Gas	Total Gas	
1992	689	0	689	0	0	0	
1993	524	0	524	0	0	0	
1994	543	0	543	0	0	0	
1995	538	0	538	0	0	0	
1979-1995	10,135	0	10,135	0	0	0	
KLONDIKE SOUTH - 382920				ONC Dates: Named - 1974, Last Update in 1974			
Counties - GARVIN			Estimated Total Acres - 80				
Production	Oil	Condensate	Total Liquids	Assoc. Gas	Natural Gas	Total Gas	
1992	868	0	868	0	0	0	
1993	788	0	788	0	0	0	
1994	777	0	777	0	0	0	
1995	825	0	825	0	0	0	
1979-1995	27,149	0	27,149	82,816	0	82,816	
KLONDIKE SW - 382951				ONC Dates: Named - 1970, Last Update in 1970			
Counties - GARVIN			Estimated Total Acres - 40				
Production	Oil	Condensate	Total Liquids	Assoc. Gas	Natural Gas	Total Gas	
1992	0	0	0	0	0	0	
1993	0	0	0	0	0	0	
1994	0	0	0	0	0	0	
1995	0	0	0	0	0	0	
1979-1995	0	0	0	0	0	0	
KNOWLES - xx0158				ONC Dates: Named - 1990, Last Update in 1993			
Counties - BEAVER			Estimated Total Acres - 80				
Production	Oil	Condensate	Total Liquids	Assoc. Gas	Natural Gas	Total Gas	
1992	5,165	0	5,165	11,841	0	11,841	
1993	2,804	0	2,804	8,736	0	8,736	
1994	1,755	0	1,755	3,964	0	3,964	
1995	0	0	0	0	0	0	
1979-1995	42,688	8,146	50,834	80,223	37,473	117,696	

Production by Field

KNOWLES NW - 383982				ONC Dates: Named - 1958, Last Update in 1958			
Counties -	BEAVER			Estimated Total Acres -			40
Production	Oil	Condensate	Total Liquids	Assoc. Gas	Natural Gas	Total Gas	
1992	0	0	0	0	0	0	
1993	0	0	0	0	0	0	
1994	0	0	0	0	0	0	
1995	0	0	0	0	0	0	
1979-1995	0	0	0	0	0	0	
KNOWLES SOUTH - 384044				ONC Dates: Named - 1966, Last Update in 1966			
Counties -	BEAVER			Estimated Total Acres -			40
Production	Oil	Condensate	Total Liquids	Assoc. Gas	Natural Gas	Total Gas	
1992	0	0	0	0	0	0	
1993	0	0	0	0	0	0	
1994	0	0	0	0	0	0	
1995	0	0	0	0	0	0	
1979-1995	0	0	0	0	0	0	
KNOWLES SW - 014247				ONC Dates: Named - 1974, Last Update in 1992			
Counties -	BEAVER			Estimated Total Acres -			880
Production	Oil	Condensate	Total Liquids	Assoc. Gas	Natural Gas	Total Gas	
1992	34,883	0	34,883	87,639	0	87,639	
1993	29,780	0	29,780	53,781	0	53,781	
1994	62,966	0	62,966	112,316	0	112,316	
1995	38,673	0	38,673	81,141	0	81,141	
1979-1995	953,659	0	953,659	1,152,439	23,710	1,176,149	
KNOWLES WEST - 384075				ONC Dates: Named - 1961, Last Update in 1993			
Counties -	BEAVER			Estimated Total Acres -			120
Production	Oil	Condensate	Total Liquids	Assoc. Gas	Natural Gas	Total Gas	
1992	6,888	0	6,888	0	0	0	
1993	4,402	0	4,402	0	0	0	
1994	2,728	0	2,728	0	0	0	
1995	2,982	0	2,982	0	0	0	
1979-1995	18,872	0	18,872	0	0	0	
KNOX - 384106				ONC Dates: Named - 1916, Last Update in 1996			
Counties -	GRADY, STEPHENS			Estimated Total Acres -			16,320
Production	Oil	Condensate	Total Liquids	Assoc. Gas	Natural Gas	Total Gas	
1992	572,760	62,566	635,326	5,351,217	5,908,325	11,259,542	
1993	485,320	84,423	569,743	3,765,529	6,085,344	9,850,873	
1994	489,947	141,772	631,719	3,119,950	7,952,446	11,072,396	
1995	739,895	255,186	995,081	4,682,228	12,806,645	17,488,873	
1979-1995	15,182,984	1,626,786	16,809,770	51,008,400	84,761,712	135,770,112	
KOMALTY DISTRICT - 385563				ONC Dates: Named - 1936, Last Update in 1962			
Counties -	KIOWA			Estimated Total Acres -			4,760
Production	Oil	Condensate	Total Liquids	Assoc. Gas	Natural Gas	Total Gas	
1992	22,431	0	22,431	0	0	0	
1993	24,769	0	24,769	0	0	0	
1994	25,871	0	25,871	0	0	0	
1995	25,196	0	25,196	0	0	0	
1979-1995	665,932	0	665,932	14,144	147,689	161,833	
KOMALTY NW - 385594				ONC Dates: Named - 1955, Last Update in 1962			
Counties -	KIOWA			Estimated Total Acres -			120
Production	Oil	Condensate	Total Liquids	Assoc. Gas	Natural Gas	Total Gas	
1992	566	0	566	0	0	0	
1993	344	0	344	0	0	0	
1994	257	0	257	0	0	0	
1995	582	0	582	0	0	0	
1979-1995	16,823	0	16,823	0	12,296	12,296	
KOMALTY SE - 385625				ONC Dates: Named - 1967, Last Update in 1967			
Counties -	KIOWA			Estimated Total Acres -			40
Production	Oil	Condensate	Total Liquids	Assoc. Gas	Natural Gas	Total Gas	
1992	0	0	0	0	0	0	
1993	0	0	0	0	0	0	
1994	0	0	0	0	0	0	
1995	0	0	0	0	0	0	
1979-1995	0	0	0	0	0	0	

Production by Field

KOMALTY WEST - 385656				ONC Dates: Named - 1958, Last Update in 1979			
Counties - KIOWA			Estimated Total Acres - 320				
Production	Oil	Condensate	Total Liquids	Assoc. Gas	Natural Gas	Total Gas	
1992	0	0	0	0	0	0	
1993	0	0	0	0	0	0	
1994	0	0	0	0	0	0	
1995	0	0	0	0	0	0	
1979-1995	0	0	0	0	0	0	
KONAWA-DORA - 385780				ONC Dates: Named - 1962, Last Update in 1962			
Counties - SEMINOLE			Estimated Total Acres - 9,080				
Production	Oil	Condensate	Total Liquids	Assoc. Gas	Natural Gas	Total Gas	
1992	305,500	0	305,500	101,172	0	101,172	
1993	264,977	0	264,977	87,202	0	87,202	
1994	228,350	0	228,350	39,652	0	39,652	
1995	232,243	0	232,243	28,134	0	28,134	
1979-1995	4,683,961	134	4,684,095	728,860	53,437	782,297	
KREBS SE - 014248				ONC Dates: Named - 1991, Last Update in 1992			
Counties - PITTSBURG			Estimated Total Acres - 640				
Production	Oil	Condensate	Total Liquids	Assoc. Gas	Natural Gas	Total Gas	
1992	0	0	0	0	30,383	30,383	
1993	0	0	0	0	0	0	
1994	0	0	0	0	0	0	
1995	0	0	0	0	0	0	
1979-1995	0	0	0	0	30,383	30,383	
KREMLIN EAST - 387439				ONC Dates: Named - 1944, Last Update in 1993			
Counties - GARFIELD, GRANT			Estimated Total Acres - 11,880				
Production	Oil	Condensate	Total Liquids	Assoc. Gas	Natural Gas	Total Gas	
1992	186,176	1,048	187,224	188,198	406,345	594,543	
1993	156,783	1,106	157,889	163,502	320,239	483,741	
1994	129,225	711	129,936	168,464	313,373	481,837	
1995	101,033	700	101,733	134,590	297,571	432,161	
1979-1995	3,896,258	60,462	3,956,720	10,612,269	16,054,368	26,666,637	
KREMLIN NORTH - 387470				ONC Dates: Named - 1964, Last Update in 1993			
Counties - GRANT			Estimated Total Acres - 880				
Production	Oil	Condensate	Total Liquids	Assoc. Gas	Natural Gas	Total Gas	
1992	88,221	0	88,221	48,527	0	48,527	
1993	74,284	0	74,284	44,897	0	44,897	
1994	48,263	0	48,263	36,664	0	36,664	
1995	31,071	0	31,071	20,994	0	20,994	
1979-1995	740,599	0	740,599	851,453	0	851,453	
KREMLIN NW - 007612				ONC Dates: Named - 1984, Last Update in 1984			
Counties - GRANT			Estimated Total Acres - 80				
Production	Oil	Condensate	Total Liquids	Assoc. Gas	Natural Gas	Total Gas	
1992	2,276	0	2,276	5,078	0	5,078	
1993	1,677	0	1,677	4,112	0	4,112	
1994	1,509	0	1,509	6,060	0	6,060	
1995	1,712	0	1,712	6,591	0	6,591	
1979-1995	64,866	0	64,866	58,530	0	58,530	
KREMLIN SOUTH - 000686				ONC Dates: Named - 1982, Last Update in 1982			
Counties - GARFIELD			Estimated Total Acres - 40				
Production	Oil	Condensate	Total Liquids	Assoc. Gas	Natural Gas	Total Gas	
1992	0	0	0	0	0	0	
1993	0	0	0	0	0	0	
1994	0	0	0	0	0	0	
1995	0	0	0	0	0	0	
1979-1995	2,854	0	2,854	0	0	0	
KREMLIN SW - 387532				ONC Dates: Named - 1971, Last Update in 1993			
Counties - GARFIELD			Estimated Total Acres - 2,920				
Production	Oil	Condensate	Total Liquids	Assoc. Gas	Natural Gas	Total Gas	
1992	0	446	446	0	220,184	220,184	
1993	178	152	330	0	146,748	146,748	
1994	0	280	280	0	144,513	144,513	
1995	0	313	313	0	129,778	129,778	
1979-1995	92,785	8,706	101,491	101,191	3,791,740	3,892,931	

Production by Field

KREMLIN WEST - 387563							ONC Dates: Named - 1962, Last Update in 1993	
Counties -	GARFIELD						Estimated Total Acres -	2,920
Production	Oil	Condensate	Total Liquids	Assoc. Gas	Natural Gas	Total Gas		
1992	100,126	0	100,126	72,595	0	72,595		
1993	78,012	0	78,012	65,238	0	65,238		
1994	48,080	0	48,080	45,901	0	45,901		
1995	48,334	0	48,334	37,309	0	37,309		
1979-1995	4,752,043	2,992	4,755,035	6,374,154	63,936	6,438,090		
LADD SE - 006653							ONC Dates: Named - 1984, Last Update in 1984	
Counties -	MCCLAIN						Estimated Total Acres -	80
Production	Oil	Condensate	Total Liquids	Assoc. Gas	Natural Gas	Total Gas		
1992	3,480	0	3,480	0	0	0		
1993	3,484	0	3,484	0	0	0		
1994	3,074	0	3,074	0	0	0		
1995	2,715	0	2,715	0	0	0		
1979-1995	49,638	0	49,638	0	0	0		
LAFFOON - 394153							ONC Dates: Named - 1935, Last Update in 1962	
Counties -	LINCOLN						Estimated Total Acres -	1,360
Production	Oil	Condensate	Total Liquids	Assoc. Gas	Natural Gas	Total Gas		
1992	58,650	0	58,650	7,368	71,195	78,563		
1993	55,064	0	55,064	7,289	64,987	72,276		
1994	59,848	0	59,848	7,693	57,891	65,584		
1995	58,921	0	58,921	7,248	57,243	64,491		
1979-1995	1,169,611	0	1,169,611	59,359	1,466,826	1,526,185		
LAFFOON SE - 394215							ONC Dates: Named - 1936, Last Update in 1995	
Counties -	OKFUSKEE						Estimated Total Acres -	5,000
Production	Oil	Condensate	Total Liquids	Assoc. Gas	Natural Gas	Total Gas		
1992	18,163	67	18,230	65,196	53,922	119,118		
1993	20,872	30	20,902	125,496	35,924	161,420		
1994	26,098	0	26,098	108,656	31,959	140,615		
1995	26,086	0	26,086	117,810	28,950	146,760		
1979-1995	478,695	10,306	489,001	1,913,943	909,015	2,822,958		
LAFFOON SW - 394246							ONC Dates: Named - 1941, Last Update in 1958	
Counties -	LINCOLN						Estimated Total Acres -	200
Production	Oil	Condensate	Total Liquids	Assoc. Gas	Natural Gas	Total Gas		
1992	0	0	0	0	0	0		
1993	0	0	0	0	0	0		
1994	0	0	0	0	0	0		
1995	0	0	0	0	0	0		
1979-1995	493	0	493	0	0	0		
LAFFOON WEST - 394250							ONC Dates: Named - 1932, Last Update in 1954	
Counties -	LINCOLN						Estimated Total Acres -	120
Production	Oil	Condensate	Total Liquids	Assoc. Gas	Natural Gas	Total Gas		
1992	3,284	0	3,284	0	0	0		
1993	4,732	0	4,732	0	0	0		
1994	3,739	0	3,739	0	0	0		
1995	4,271	0	4,271	0	0	0		
1979-1995	39,354	0	39,354	0	0	0		
LAKE BLACKWELL - 014252							ONC Dates: Named - 1991, Last Update in 1995	
Counties -	PAYNE						Estimated Total Acres -	40
Production	Oil	Condensate	Total Liquids	Assoc. Gas	Natural Gas	Total Gas		
1992	935	0	935	3,519	0	3,519		
1993	293	0	293	492	0	492		
1994	0	0	0	0	0	0		
1995	0	0	0	0	0	0		
1979-1995	4,234	0	4,234	14,463	0	14,463		
LAKE BLACKWELL EAST - 395362							ONC Dates: Named - 1957, Last Update in 1996	
Counties -	PAYNE						Estimated Total Acres -	1,480
Production	Oil	Condensate	Total Liquids	Assoc. Gas	Natural Gas	Total Gas		
1992	96,938	0	96,938	74,585	0	74,585		
1993	74,015	0	74,015	101,241	0	101,241		
1994	56,902	0	56,902	53,618	0	53,618		
1995	43,351	0	43,351	34,511	0	34,511		
1979-1995	757,440	0	757,440	1,006,342	0	1,006,342		

Production by Field

LAKE BLACKWELL NE - 011183				ONC Dates: Named - 1982, Last Update in 1995		
Counties -	PAYNE			Estimated Total Acres -		680
Production	Oil	Condensate	Total Liquids	Assoc. Gas	Natural Gas	Total Gas
1992	7,921	0	7,921	6,835	0	6,835
1993	7,337	0	7,337	6,573	0	6,573
1994	6,050	0	6,050	6,184	0	6,184
1995	4,551	0	4,551	4,714	0	4,714
1979-1995	87,661	0	87,661	59,887	0	59,887
LAKE CREEK DISTRICT - 395889				ONC Dates: Named - 1945, Last Update in 1979		
Counties -	GREER			Estimated Total Acres -		720
Production	Oil	Condensate	Total Liquids	Assoc. Gas	Natural Gas	Total Gas
1992	614	0	614	0	0	0
1993	442	0	442	0	0	0
1994	428	0	428	0	0	0
1995	234	0	234	0	0	0
1979-1995	16,111	0	16,111	0	0	0
LAKE CREEK NE - 395920				ONC Dates: Named - 1966, Last Update in 1979		
Counties -	KIOWA			Estimated Total Acres -		200
Production	Oil	Condensate	Total Liquids	Assoc. Gas	Natural Gas	Total Gas
1992	0	0	0	0	0	0
1993	0	0	0	0	0	0
1994	0	0	0	0	0	0
1995	0	0	0	0	0	0
1979-1995	415	0	415	0	0	0
LAKE CREEK NORTH - 395951				ONC Dates: Named - 1954, Last Update in 1954		
Counties -	GREER			Estimated Total Acres -		40
Production	Oil	Condensate	Total Liquids	Assoc. Gas	Natural Gas	Total Gas
1992	0	0	0	0	0	0
1993	0	0	0	0	0	0
1994	0	0	0	0	0	0
1995	0	0	0	0	0	0
1979-1995	0	0	0	0	0	0
LAKE CREEK NW - 395982				ONC Dates: Named - 1954, Last Update in 1954		
Counties -	GREER			Estimated Total Acres -		40
Production	Oil	Condensate	Total Liquids	Assoc. Gas	Natural Gas	Total Gas
1992	0	0	0	0	0	0
1993	0	0	0	0	0	0
1994	0	0	0	0	0	0
1995	0	0	0	0	0	0
1979-1995	0	0	0	0	0	0
LAKE ETILING NE - 009813				ONC Dates: Named - 1986, Last Update in 1986		
Counties -	CIMARRON			Estimated Total Acres -		320
Production	Oil	Condensate	Total Liquids	Assoc. Gas	Natural Gas	Total Gas
1992	0	0	0	0	0	0
1993	0	0	0	0	0	0
1994	0	0	0	0	0	0
1995	0	0	0	0	0	0
1979-1995	474	0	474	0	0	0
LAKEVIEW AIRPORT NORTH - 398941				ONC Dates: Named - 1979, Last Update in 1995		
Counties -	CANADIAN			Estimated Total Acres -		440
Production	Oil	Condensate	Total Liquids	Assoc. Gas	Natural Gas	Total Gas
1992	526	0	526	6,116	21,990	28,106
1993	158	0	158	0	21,906	21,906
1994	319	0	319	0	21,246	21,246
1995	159	0	159	0	20,124	20,124
1979-1995	57,569	0	57,569	77,935	625,540	703,475
LAMAR EAST - 399082				ONC Dates: Named - 1950, Last Update in 1991		
Counties -	HUGHES			Estimated Total Acres -		8,320
Production	Oil	Condensate	Total Liquids	Assoc. Gas	Natural Gas	Total Gas
1992	0	3,018	3,018	0	609,643	609,643
1993	0	1,429	1,429	0	641,598	641,598
1994	2,598	171	2,769	0	1,022,084	1,022,084
1995	5,064	279	5,343	1,826	828,823	830,649
1979-1995	8,370	15,009	23,379	1,826	9,834,799	9,836,625

Production by Field

LAMAR SOUTH - 399175				ONC Dates: Named - 1965, Last Update in 1984			
Counties -	HUGHES			Estimated Total Acres -			160
Production	Oil	Condensate	Total Liquids	Assoc. Gas	Natural Gas	Total Gas	
1992	0	0	0	0	0	0	
1993	0	0	0	0	0	0	
1994	0	0	0	0	0	0	
1995	0	0	0	0	0	0	
1979-1995	0	0	0	0	0	0	
LAMBERT NORTH - 399299				ONC Dates: Named - 1967, Last Update in 1986			
Counties -	ALFALFA			Estimated Total Acres -			160
Production	Oil	Condensate	Total Liquids	Assoc. Gas	Natural Gas	Total Gas	
1992	493	0	493	4,510	0	4,510	
1993	340	0	340	2,609	0	2,609	
1994	0	0	0	0	0	0	
1995	0	0	0	0	0	0	
1979-1995	22,653	0	22,653	130,969	0	130,969	
LAMBERT SE - 399361				ONC Dates: Named - 1957, Last Update in 1986			
Counties -	ALFALFA			Estimated Total Acres -			65,280
Production	Oil	Condensate	Total Liquids	Assoc. Gas	Natural Gas	Total Gas	
1992	9,932	9,490	19,422	185,285	2,091,021	2,276,306	
1993	5,287	12,711	17,998	86,119	2,041,478	2,127,597	
1994	3,517	11,957	15,474	81,604	2,064,519	2,146,123	
1995	3,043	9,918	12,961	49,339	1,916,401	1,965,740	
1979-1995	245,882	269,704	515,586	5,735,076	55,617,761	61,352,837	
LAMONT EAST - 399640				ONC Dates: Named - 1956, Last Update in 1994			
Counties -	GRANT			Estimated Total Acres -			2,160
Production	Oil	Condensate	Total Liquids	Assoc. Gas	Natural Gas	Total Gas	
1992	31,034	0	31,034	208,665	0	208,665	
1993	21,266	0	21,266	132,455	0	132,455	
1994	20,621	0	20,621	138,001	0	138,001	
1995	17,067	0	17,067	115,718	0	115,718	
1979-1995	884,510	0	884,510	4,750,999	38,524	4,789,523	
LAMONT NE - 399671				ONC Dates: Named - 1949, Last Update in 1994			
Counties -	GRANT			Estimated Total Acres -			800
Production	Oil	Condensate	Total Liquids	Assoc. Gas	Natural Gas	Total Gas	
1992	6,774	0	6,774	35,332	0	35,332	
1993	5,209	0	5,209	18,539	0	18,539	
1994	4,148	0	4,148	19,273	0	19,273	
1995	2,633	0	2,633	11,814	0	11,814	
1979-1995	289,247	0	289,247	861,828	0	861,828	
LAMONT SE - 399702				ONC Dates: Named - 1952, Last Update in 1994			
Counties -	GRANT			Estimated Total Acres -			520
Production	Oil	Condensate	Total Liquids	Assoc. Gas	Natural Gas	Total Gas	
1992	1,288	0	1,288	23,375	787	24,162	
1993	447	0	447	12,803	0	12,803	
1994	742	0	742	18,655	0	18,655	
1995	760	0	760	19,601	0	19,601	
1979-1995	74,670	0	74,670	550,382	173,607	723,989	
LANDON - 400353				ONC Dates: Named - 1914, Last Update in 1947			
Counties -	OSAGE			Estimated Total Acres -			200
Production	Oil	Condensate	Total Liquids	Assoc. Gas	Natural Gas	Total Gas	
1992	2,424	0	2,424	0	0	0	
1993	1,155	0	1,155	0	0	0	
1994	570	0	570	0	0	0	
1995	1,123	0	1,123	0	0	0	
1979-1995	211,342	0	211,342	0	0	0	
LANDON DISTRICT SE - 400384				ONC Dates: Named - 1956, Last Update in 1956			
Counties -	OSAGE			Estimated Total Acres -			240
Production	Oil	Condensate	Total Liquids	Assoc. Gas	Natural Gas	Total Gas	
1992	162	0	162	0	0	0	
1993	0	0	0	0	0	0	
1994	0	0	0	0	0	0	
1995	0	0	0	0	0	0	
1979-1995	3,139	0	3,139	0	0	0	

Production by Field

LONDON EAST - 400415				ONC Dates: Named - 1974, Last Update in 1974			
Counties - OSAGE	Estimated Total Acres -						160
Production	Oil	Condensate	Total Liquids	Assoc. Gas	Natural Gas	Total Gas	
1992	81	0	81	0	0	0	
1993	132	0	132	0	0	0	
1994	0	0	0	0	0	0	
1995	0	0	0	0	0	0	
1979-1995	15,792	0	15,792	0	0	0	
LONDON NE - 400470				ONC Dates: Named - 1973, Last Update in 1973			
Counties - OSAGE	Estimated Total Acres -						160
Production	Oil	Condensate	Total Liquids	Assoc. Gas	Natural Gas	Total Gas	
1992	0	0	0	0	0	0	
1993	0	0	0	0	0	0	
1994	0	0	0	0	0	0	
1995	0	0	0	0	0	0	
1979-1995	0	0	0	0	0	0	
LONDON NORTH - 400477				ONC Dates: Named - 1961, Last Update in 1961			
Counties - OSAGE	Estimated Total Acres -						80
Production	Oil	Condensate	Total Liquids	Assoc. Gas	Natural Gas	Total Gas	
1992	870	0	870	0	0	0	
1993	904	0	904	0	0	0	
1994	773	0	773	0	0	0	
1995	668	0	668	0	0	0	
1979-1995	18,005	0	18,005	0	0	0	
LONDON NW - 400508				ONC Dates: Named - 1953, Last Update in 1958			
Counties - OSAGE	Estimated Total Acres -						1,080
Production	Oil	Condensate	Total Liquids	Assoc. Gas	Natural Gas	Total Gas	
1992	3,279	0	3,279	0	0	0	
1993	2,779	0	2,779	0	0	0	
1994	2,418	0	2,418	0	0	0	
1995	2,030	0	2,030	0	0	0	
1979-1995	89,177	0	89,177	0	208,602	208,602	
LONDON SW - 400601				ONC Dates: Named - 1956, Last Update in 1956			
Counties - OSAGE	Estimated Total Acres -						40
Production	Oil	Condensate	Total Liquids	Assoc. Gas	Natural Gas	Total Gas	
1992	0	0	0	0	2,853	2,853	
1993	98	0	98	0	8,663	8,663	
1994	54	0	54	0	6,704	6,704	
1995	0	0	0	0	656	656	
1979-1995	1,080	0	1,080	0	241,370	241,370	
LONDON WEST - 400638				ONC Dates: Named - 1973, Last Update in 1973			
Counties - OSAGE	Estimated Total Acres -						160
Production	Oil	Condensate	Total Liquids	Assoc. Gas	Natural Gas	Total Gas	
1992	3,052	0	3,052	0	0	0	
1993	3,095	0	3,095	0	0	0	
1994	2,935	0	2,935	0	0	0	
1995	2,993	0	2,993	0	0	0	
1979-1995	36,229	0	36,229	6,654	77,854	84,508	
LANGSTON - 401407				ONC Dates: Named - 1934, Last Update in 1979			
Counties - LOGAN	Estimated Total Acres -						680
Production	Oil	Condensate	Total Liquids	Assoc. Gas	Natural Gas	Total Gas	
1992	11,749	0	11,749	0	0	0	
1993	5,091	0	5,091	0	0	0	
1994	2,251	0	2,251	0	0	0	
1995	3,052	0	3,052	0	0	0	
1979-1995	69,459	0	69,459	0	0	0	
LANGSTON NW - 401531				ONC Dates: Named - 1981, Last Update in 1984			
Counties - LOGAN	Estimated Total Acres -						560
Production	Oil	Condensate	Total Liquids	Assoc. Gas	Natural Gas	Total Gas	
1992	3,642	0	3,642	30,128	0	30,128	
1993	2,649	0	2,649	9,374	0	9,374	
1994	2,453	0	2,453	4,486	0	4,486	
1995	3,978	0	3,978	5,800	0	5,800	
1979-1995	250,394	0	250,394	574,322	0	574,322	

Production by Field

LANGSTON SOUTH - 401562				ONC Dates: Named - 1935, Last Update in 1995			
Counties - LOGAN			Estimated Total Acres - 1,800				
Production	Oil	Condensate	Total Liquids	Assoc. Gas	Natural Gas	Total Gas	
1992	15,421	0	15,421	0	0	0	
1993	13,289	0	13,289	0	0	0	
1994	13,589	0	13,589	0	0	0	
1995	12,715	0	12,715	0	0	0	
1979-1995	514,222	1,435	515,657	59,103	163,052	222,155	
LANGSTON SW - 000695				ONC Dates: Named - 1981, Last Update in 1982			
Counties - LOGAN			Estimated Total Acres - 80				
Production	Oil	Condensate	Total Liquids	Assoc. Gas	Natural Gas	Total Gas	
1992	0	0	0	0	0	0	
1993	0	0	0	0	0	0	
1994	0	0	0	0	0	0	
1995	0	0	0	0	0	0	
1979-1995	0	1,597	1,597	0	2,503	2,503	
LANGSTON TOWNSITE SW - 004428				ONC Dates: Named - 1983, Last Update in 1983			
Counties - LOGAN			Estimated Total Acres - 40				
Production	Oil	Condensate	Total Liquids	Assoc. Gas	Natural Gas	Total Gas	
1992	0	0	0	0	0	0	
1993	0	0	0	0	0	0	
1994	0	0	0	0	0	0	
1995	0	0	0	0	0	0	
1979-1995	1,388	0	1,388	0	0	0	
LANGSTON WEST - 401593				ONC Dates: Named - 1950, Last Update in 1984			
Counties - LOGAN, PAYNE			Estimated Total Acres - 4,040				
Production	Oil	Condensate	Total Liquids	Assoc. Gas	Natural Gas	Total Gas	
1992	42,358	0	42,358	101,242	0	101,242	
1993	38,521	0	38,521	68,404	0	68,404	
1994	30,438	0	30,438	47,832	0	47,832	
1995	25,000	0	25,000	55,424	0	55,424	
1979-1995	1,481,292	2,605	1,483,897	4,191,563	0	4,191,563	
LAUDERDALE - 403794				ONC Dates: Named - 1915, Last Update in 1963			
Counties - OSAGE, PAWNEE			Estimated Total Acres - 7,920				
Production	Oil	Condensate	Total Liquids	Assoc. Gas	Natural Gas	Total Gas	
1992	116,448	0	116,448	46,801	0	46,801	
1993	107,980	0	107,980	50,024	965	50,989	
1994	93,407	0	93,407	37,690	19,435	57,125	
1995	91,019	0	91,019	29,381	4,895	34,276	
1979-1995	1,755,657	0	1,755,657	453,877	483,857	937,734	
LAUDERDALE SE - 403825				ONC Dates: Named - 1954, Last Update in 1954			
Counties - PAWNEE			Estimated Total Acres - 280				
Production	Oil	Condensate	Total Liquids	Assoc. Gas	Natural Gas	Total Gas	
1992	0	0	0	0	0	0	
1993	0	0	0	0	0	0	
1994	0	0	0	0	0	0	
1995	0	0	0	0	0	0	
1979-1995	0	0	0	0	0	0	
LAVERNE - 404507				ONC Dates: Named - 1956, Last Update in 1961			
Counties - HARPER			Estimated Total Acres - 80				
Production	Oil	Condensate	Total Liquids	Assoc. Gas	Natural Gas	Total Gas	
1992	0	0	0	0	0	0	
1993	0	0	0	0	0	0	
1994	0	0	0	0	0	0	
1995	0	0	0	0	0	0	
1979-1995	0	0	0	0	0	0	
LAVERNE SOUTH - 404724				ONC Dates: Named - 1959, Last Update in 1961			
Counties - HARPER			Estimated Total Acres - 240				
Production	Oil	Condensate	Total Liquids	Assoc. Gas	Natural Gas	Total Gas	
1992	0	0	0	0	0	0	
1993	0	0	0	0	0	0	
1994	0	0	0	0	0	0	
1995	0	0	0	0	0	0	
1979-1995	0	0	0	0	0	0	

Production by Field

LAVERNE SW - 404755				ONC Dates: Named - 1958, Last Update in 1960			
Counties - HARPER	Estimated Total Acres -						40
Production	Oil	Condensate	Total Liquids	Assoc. Gas	Natural Gas	Total Gas	
1992	0	0	0	0	0	0	
1993	0	0	0	0	0	0	
1994	0	0	0	0	0	0	
1995	0	0	0	0	0	0	
1979-1995	0	0	0	0	0	0	
LAVERTY NW - 010787				ONC Dates: Named - 1985, Last Update in 1986			
Counties - CADDO	Estimated Total Acres -						640
Production	Oil	Condensate	Total Liquids	Assoc. Gas	Natural Gas	Total Gas	
1992	5,515	0	5,515	0	144,254	144,254	
1993	11,473	0	11,473	0	111,750	111,750	
1994	20,476	0	20,476	0	40,162	40,162	
1995	13,064	0	13,064	0	2,542	2,542	
1979-1995	117,848	65,137	182,985	0	4,114,891	4,114,891	
LAWRIE SE - 405424				ONC Dates: Named - 1981, Last Update in 1981			
Counties - LOGAN	Estimated Total Acres -						80
Production	Oil	Condensate	Total Liquids	Assoc. Gas	Natural Gas	Total Gas	
1992	0	0	0	0	0	0	
1993	0	0	0	0	0	0	
1994	0	0	0	0	0	0	
1995	0	0	0	0	0	0	
1979-1995	2,924	0	2,924	85,021	0	85,021	
LAWRIE SW - 405430				ONC Dates: Named - 1973, Last Update in 1991			
Counties - LOGAN	Estimated Total Acres -						560
Production	Oil	Condensate	Total Liquids	Assoc. Gas	Natural Gas	Total Gas	
1992	847	0	847	2,497	0	2,497	
1993	949	0	949	290	0	290	
1994	0	0	0	0	0	0	
1995	612	0	612	0	0	0	
1979-1995	86,701	0	86,701	180,802	24,660	205,462	
LAWRIE WEST - 405437				ONC Dates: Named - 1951, Last Update in 1991			
Counties - LOGAN	Estimated Total Acres -						6,800
Production	Oil	Condensate	Total Liquids	Assoc. Gas	Natural Gas	Total Gas	
1992	28,518	851	29,369	181,438	108,154	289,592	
1993	32,029	961	32,990	272,997	106,973	379,970	
1994	35,859	1,142	37,001	197,719	41,266	238,985	
1995	29,920	983	30,903	160,595	26,186	186,781	
1979-1995	1,285,945	16,731	1,302,676	6,525,667	2,256,102	8,781,769	
LAWTON DISTRICT - 405623				ONC Dates: Named - 1947, Last Update in 1947			
Counties - COMANCHE	Estimated Total Acres -						2,040
Production	Oil	Condensate	Total Liquids	Assoc. Gas	Natural Gas	Total Gas	
1992	17,023	0	17,023	5,727	18	5,745	
1993	15,159	0	15,159	7,631	1,860	9,491	
1994	13,272	0	13,272	10,730	4,057	14,787	
1995	11,495	0	11,495	8,105	0	8,105	
1979-1995	436,721	0	436,721	376,276	27,379	403,655	
LEEDEY - 407941				ONC Dates: Named - 1970, Last Update in 1978			
Counties - DEWEY	Estimated Total Acres -						3,840
Production	Oil	Condensate	Total Liquids	Assoc. Gas	Natural Gas	Total Gas	
1992	1,179	7,027	8,206	0	811,070	811,070	
1993	974	5,887	6,861	0	929,930	929,930	
1994	0	5,261	5,261	0	859,623	859,623	
1995	0	4,499	4,499	0	850,094	850,094	
1979-1995	17,812	141,941	159,753	0	12,389,301	12,389,301	
LEEDEY SE - 407949				ONC Dates: Named - 1980, Last Update in 1987			
Counties - DEWEY	Estimated Total Acres -						2,560
Production	Oil	Condensate	Total Liquids	Assoc. Gas	Natural Gas	Total Gas	
1992	0	1,301	1,301	0	131,281	131,281	
1993	0	1,480	1,480	0	132,231	132,231	
1994	0	1,703	1,703	0	141,231	141,231	
1995	0	1,635	1,635	0	82,689	82,689	
1979-1995	1,353	18,613	19,966	0	3,924,977	3,924,977	

Production by Field

LEES SPRING - 408003				ONC Dates: Named - 1957, Last Update in 1988			
Counties - PONTOTOC				Estimated Total Acres -		160	
Production	Oil	Condensate	Total Liquids	Assoc. Gas	Natural Gas	Total Gas	
1992	0	0	0	0	0	0	
1993	0	0	0	0	0	0	
1994	0	0	0	0	0	0	
1995	0	0	0	0	0	0	
1979-1995	26,103	0	26,103	0	0	0	
LEES SPRING EAST - 408034				ONC Dates: Named - 1952, Last Update in 1988			
Counties - PONTOTOC				Estimated Total Acres -		680	
Production	Oil	Condensate	Total Liquids	Assoc. Gas	Natural Gas	Total Gas	
1992	3,426	0	3,426	0	0	0	
1993	3,407	0	3,407	0	0	0	
1994	3,053	0	3,053	0	0	0	
1995	3,503	0	3,503	0	0	0	
1979-1995	132,590	0	132,590	0	0	0	
LEGAL SW - 408452				ONC Dates: Named - 1977, Last Update in 1988			
Counties - COAL				Estimated Total Acres -		160	
Production	Oil	Condensate	Total Liquids	Assoc. Gas	Natural Gas	Total Gas	
1992	0	0	0	0	0	0	
1993	0	0	0	0	0	0	
1994	0	0	0	0	0	0	
1995	0	0	0	0	0	0	
1979-1995	0	0	0	0	58,002	58,002	
LEHIGH EAST - 408535				ONC Dates: Named - 1977, Last Update in 1988			
Counties - COAL				Estimated Total Acres -		160	
Production	Oil	Condensate	Total Liquids	Assoc. Gas	Natural Gas	Total Gas	
1992	0	0	0	0	0	0	
1993	0	0	0	0	0	0	
1994	0	0	0	0	0	0	
1995	0	0	0	0	0	0	
1979-1995	0	0	0	0	15,865	15,865	
LEHIGH SW - 408571				ONC Dates: Named - 1977, Last Update in 1986			
Counties - ATOKA				Estimated Total Acres -		640	
Production	Oil	Condensate	Total Liquids	Assoc. Gas	Natural Gas	Total Gas	
1992	0	0	0	0	5,830	5,830	
1993	0	0	0	0	33,837	33,837	
1994	0	0	0	0	34,178	34,178	
1995	0	0	0	0	10,894	10,894	
1979-1995	0	0	0	0	228,527	228,527	
LEIRLE - 409088				ONC Dates: Named - 1971, Last Update in 1972			
Counties - BEAVER				Estimated Total Acres -		160	
Production	Oil	Condensate	Total Liquids	Assoc. Gas	Natural Gas	Total Gas	
1992	0	0	0	0	0	0	
1993	0	0	0	0	0	0	
1994	0	0	0	0	0	0	
1995	0	0	0	0	0	0	
1979-1995	0	0	0	0	0	0	
LELA NE - 009620				ONC Dates: Named - 1985, Last Update in 1996			
Counties - PAWNEE				Estimated Total Acres -		120	
Production	Oil	Condensate	Total Liquids	Assoc. Gas	Natural Gas	Total Gas	
1992	0	0	0	0	0	0	
1993	0	0	0	0	0	0	
1994	0	0	0	0	0	0	
1995	0	0	0	0	0	0	
1979-1995	34,126	0	34,126	0	0	0	
LELA NORTH - 409329				ONC Dates: Named - 1978, Last Update in 1978			
Counties - NOBLE				Estimated Total Acres -		40	
Production	Oil	Condensate	Total Liquids	Assoc. Gas	Natural Gas	Total Gas	
1992	0	0	0	0	0	0	
1993	0	0	0	0	0	0	
1994	0	0	0	0	0	0	
1995	0	0	0	0	0	0	
1979-1995	175	0	175	0	0	0	

Production by Field

LELA SE - 409336				ONC Dates: Named - 1964, Last Update in 1996			
Counties -	PAWNEE			Estimated Total Acres -			40
Production	Oil	Condensate	Total Liquids	Assoc. Gas	Natural Gas	Total Gas	
1992	0	0	0	0	0	0	0
1993	0	0	0	0	0	0	0
1994	0	0	0	0	0	0	0
1995	0	0	0	0	0	0	0
1979-1995	0	0	0	0	0	0	0
LELIAETTA SE - 409429				ONC Dates: Named - 1949, Last Update in 1949			
Counties -	WAGONER			Estimated Total Acres -			40
Production	Oil	Condensate	Total Liquids	Assoc. Gas	Natural Gas	Total Gas	
1992	0	0	0	0	0	0	0
1993	0	0	0	0	0	0	0
1994	0	0	0	0	0	0	0
1995	0	0	0	0	0	0	0
1979-1995	0	0	0	0	0	0	0
LENAPAH - 409956				ONC Dates: Named - 1904, Last Update in 1941			
Counties -	NOWATA			Estimated Total Acres -			3,200
Production	Oil	Condensate	Total Liquids	Assoc. Gas	Natural Gas	Total Gas	
1992	344	0	344	0	0	0	0
1993	408	0	408	0	0	0	0
1994	521	0	521	0	0	0	0
1995	1,923	0	1,923	0	0	0	0
1979-1995	95,676	0	95,676	0	28,413	28,413	
LEON NORTH - 410545				ONC Dates: Named - 1952, Last Update in 1969			
Counties -	LOVE			Estimated Total Acres -			680
Production	Oil	Condensate	Total Liquids	Assoc. Gas	Natural Gas	Total Gas	
1992	47,892	0	47,892	0	0	0	0
1993	37,205	0	37,205	0	0	0	0
1994	29,538	0	29,538	0	0	0	0
1995	27,766	0	27,766	0	0	0	0
1979-1995	837,189	0	837,189	0	0	0	0
LEON NW - 410576				ONC Dates: Named - 1971, Last Update in 1971			
Counties -	LOVE			Estimated Total Acres -			40
Production	Oil	Condensate	Total Liquids	Assoc. Gas	Natural Gas	Total Gas	
1992	94	0	94	0	0	0	0
1993	0	0	0	0	0	0	0
1994	0	0	0	0	0	0	0
1995	0	0	0	0	0	0	0
1979-1995	11,625	0	11,625	0	0	0	0
LEONEL SE - 410880				ONC Dates: Named - 1974, Last Update in 1994			
Counties -	BLAINE, DEWEY			Estimated Total Acres -			2,400
Production	Oil	Condensate	Total Liquids	Assoc. Gas	Natural Gas	Total Gas	
1992	0	6,145	6,145	0	927,798	927,798	
1993	0	5,797	5,797	0	1,289,500	1,289,500	
1994	0	4,170	4,170	0	974,935	974,935	
1995	19,383	3,227	22,610	134,449	688,585	823,034	
1979-1995	59,699	312,883	372,582	180,227	24,046,752	24,226,979	
LETITIA EAST - 000698				ONC Dates: Named - 1982, Last Update in 1982			
Counties -	COMANCHE			Estimated Total Acres -			40
Production	Oil	Condensate	Total Liquids	Assoc. Gas	Natural Gas	Total Gas	
1992	645	0	645	0	0	0	0
1993	836	0	836	0	0	0	0
1994	962	0	962	0	0	0	0
1995	1,003	0	1,003	0	0	0	0
1979-1995	24,708	0	24,708	0	0	0	0
LETITIA SE - 411661				ONC Dates: Named - 1963, Last Update in 1963			
Counties -	COMANCHE			Estimated Total Acres -			320
Production	Oil	Condensate	Total Liquids	Assoc. Gas	Natural Gas	Total Gas	
1992	0	0	0	0	0	0	0
1993	0	0	0	0	0	0	0
1994	0	0	0	0	0	0	0
1995	0	0	0	0	0	0	0
1979-1995	0	0	0	0	0	0	0

Production by Field

LEWIS - 411940				ONC Dates: Named - 1944, Last Update in 1963			
Counties -	GARVIN			Estimated Total Acres -			1,760
Production	Oil	Condensate	Total Liquids	Assoc. Gas	Natural Gas	Total Gas	
1992	35,535	0	35,535	1,529	0	1,529	
1993	42,777	0	42,777	0	0	0	
1994	59,672	0	59,672	0	0	0	
1995	38,987	0	38,987	0	0	0	
1979-1995	575,746	0	575,746	1,529	13,047	14,576	
LEWIS NE - 412002				ONC Dates: Named - 1938, Last Update in 1959			
Counties -	GARVIN			Estimated Total Acres -			280
Production	Oil	Condensate	Total Liquids	Assoc. Gas	Natural Gas	Total Gas	
1992	2,131	0	2,131	0	441	441	
1993	1,608	0	1,608	0	1,420	1,420	
1994	937	0	937	0	0	0	
1995	1,854	0	1,854	0	0	0	
1979-1995	57,000	0	57,000	0	1,861	1,861	
LEWIS NORTH - 412033				ONC Dates: Named - 1970, Last Update in 1970			
Counties -	GARVIN			Estimated Total Acres -			40
Production	Oil	Condensate	Total Liquids	Assoc. Gas	Natural Gas	Total Gas	
1992	0	0	0	0	0	0	
1993	0	0	0	0	0	0	
1994	0	0	0	0	0	0	
1995	0	0	0	0	0	0	
1979-1995	0	0	0	0	0	0	
LEWIS SE - 412095				ONC Dates: Named - 1968, Last Update in 1969			
Counties -	GARVIN			Estimated Total Acres -			520
Production	Oil	Condensate	Total Liquids	Assoc. Gas	Natural Gas	Total Gas	
1992	3,968	0	3,968	0	0	0	
1993	4,214	0	4,214	0	0	0	
1994	2,576	0	2,576	0	0	0	
1995	2,667	0	2,667	0	0	0	
1979-1995	59,592	0	59,592	0	0	0	
LEXINGTON EAST - 412591				ONC Dates: Named - 1965, Last Update in 1981			
Counties -	CLEVELAND			Estimated Total Acres -			80
Production	Oil	Condensate	Total Liquids	Assoc. Gas	Natural Gas	Total Gas	
1992	0	0	0	0	0	0	
1993	0	0	0	0	0	0	
1994	0	0	0	0	0	0	
1995	0	0	0	0	0	0	
1979-1995	0	0	0	0	0	0	
LEXINGTON NE - 412622				ONC Dates: Named - 1949, Last Update in 1981			
Counties -	CLEVELAND			Estimated Total Acres -			160
Production	Oil	Condensate	Total Liquids	Assoc. Gas	Natural Gas	Total Gas	
1992	0	0	0	0	0	0	
1993	0	0	0	0	0	0	
1994	0	0	0	0	0	0	
1995	0	0	0	0	0	0	
1979-1995	0	0	0	0	0	0	
LEXINGTON SE - 412763				ONC Dates: Named - 1979, Last Update in 1981			
Counties -	CLEVELAND			Estimated Total Acres -			1,120
Production	Oil	Condensate	Total Liquids	Assoc. Gas	Natural Gas	Total Gas	
1992	9,392	0	9,392	0	0	0	
1993	7,693	0	7,693	0	0	0	
1994	5,901	0	5,901	0	0	0	
1995	4,003	0	4,003	0	0	0	
1979-1995	317,973	0	317,973	0	0	0	
LEXINGTON SOUTH - 412668				ONC Dates: Named - 1978, Last Update in 1981			
Counties -	CLEVELAND			Estimated Total Acres -			320
Production	Oil	Condensate	Total Liquids	Assoc. Gas	Natural Gas	Total Gas	
1992	1,125	0	1,125	0	0	0	
1993	62	0	62	0	0	0	
1994	0	0	0	0	0	0	
1995	0	0	0	0	0	0	
1979-1995	212,293	0	212,293	0	0	0	

Production by Field

LIBBIE SOUTH - 412759				ONC Dates: Named - 1979, Last Update in 1990			
Counties -	CADDO			Estimated Total Acres -			1,280
Production	Oil	Condensate	Total Liquids	Assoc. Gas	Natural Gas	Total Gas	
1992	2,406	0	2,406	0	0	0	
1993	3,298	0	3,298	0	0	0	
1994	3,320	0	3,320	0	0	0	
1995	2,753	0	2,753	0	0	0	
1979-1995	29,533	0	29,533	0	226,653	226,653	
LIBERAL SE - 413080				ONC Dates: Named - 1953, Last Update in 1957			
Counties -	BEAVER			Estimated Total Acres -			640
Production	Oil	Condensate	Total Liquids	Assoc. Gas	Natural Gas	Total Gas	
1992	0	0	0	0	0	0	
1993	0	0	0	0	0	0	
1994	0	0	0	0	0	0	
1995	0	0	0	0	0	0	
1979-1995	0	0	0	0	0	0	
LIBERAL SW - 413111				ONC Dates: Named - 1964, Last Update in 1964			
Counties -	TEXAS			Estimated Total Acres -			640
Production	Oil	Condensate	Total Liquids	Assoc. Gas	Natural Gas	Total Gas	
1992	0	2,304	2,304	0	36,725	36,725	
1993	0	1,665	1,665	0	19,814	19,814	
1994	0	1,635	1,635	0	9,943	9,943	
1995	0	1,243	1,243	0	9,872	9,872	
1979-1995	331	8,519	8,850	0	333,554	333,554	
LIBERTY - 413142				ONC Dates: Named - 1942, Last Update in 1995			
Counties -	NOBLE			Estimated Total Acres -			200
Production	Oil	Condensate	Total Liquids	Assoc. Gas	Natural Gas	Total Gas	
1992	636	0	636	0	0	0	
1993	3,030	0	3,030	0	0	0	
1994	313	0	313	0	0	0	
1995	0	0	0	0	0	0	
1979-1995	31,633	0	31,633	3,599	0	3,599	
LIBERTY EAST - 413204				ONC Dates: Named - 1942, Last Update in 1995			
Counties -	NOBLE			Estimated Total Acres -			80
Production	Oil	Condensate	Total Liquids	Assoc. Gas	Natural Gas	Total Gas	
1992	0	0	0	0	0	0	
1993	0	0	0	0	0	0	
1994	0	0	0	0	0	0	
1995	0	0	0	0	0	0	
1979-1995	0	0	0	0	0	0	
LIBERTY HILL SW - 413266				ONC Dates: Named - 1967, Last Update in 1991			
Counties -	POTTAWATOMIE			Estimated Total Acres -			160
Production	Oil	Condensate	Total Liquids	Assoc. Gas	Natural Gas	Total Gas	
1992	695	0	695	0	0	0	
1993	426	0	426	0	0	0	
1994	477	0	477	0	0	0	
1995	479	0	479	0	0	0	
1979-1995	38,203	0	38,203	0	0	0	
LIBERTY HILL WEST - 413297				ONC Dates: Named - 1943, Last Update in 1949			
Counties -	POTTAWATOMIE			Estimated Total Acres -			40
Production	Oil	Condensate	Total Liquids	Assoc. Gas	Natural Gas	Total Gas	
1992	0	0	0	0	0	0	
1993	0	0	0	0	0	0	
1994	0	0	0	0	0	0	
1995	0	0	0	0	0	0	
1979-1995	0	0	0	0	0	0	
LIBERTY NE - 413359				ONC Dates: Named - 1965, Last Update in 1995			
Counties -	NOBLE			Estimated Total Acres -			280
Production	Oil	Condensate	Total Liquids	Assoc. Gas	Natural Gas	Total Gas	
1992	0	0	0	0	0	0	
1993	0	0	0	0	0	0	
1994	0	0	0	0	0	0	
1995	0	0	0	0	0	0	
1979-1995	7,446	0	7,446	0	0	0	

Production by Field

LIBERTY NORTH - 413390				ONC Dates: Named - 1953, Last Update in 1995			
Counties - NOBLE	Estimated Total Acres -						40
Production	Oil	Condensate	Total Liquids	Assoc. Gas	Natural Gas	Total Gas	
1992	0	0	0	0	0	0	
1993	0	0	0	0	0	0	
1994	0	0	0	0	0	0	
1995	0	0	0	0	0	0	
1979-1995	0	0	0	0	0	0	
LIMESTONE GAP - 414258				ONC Dates: Named - 1962, Last Update in 1964			
Counties - ATOKA	Estimated Total Acres -						40
Production	Oil	Condensate	Total Liquids	Assoc. Gas	Natural Gas	Total Gas	
1992	0	0	0	0	0	0	
1993	0	0	0	0	0	0	
1994	0	0	0	0	0	0	
1995	0	0	0	0	0	0	
1979-1995	0	0	0	0	0	0	
LINCREEK DISTRICT - 414754				ONC Dates: Named - 1956, Last Update in 1956			
Counties - CREEK, LINCOLN	Estimated Total Acres -						760
Production	Oil	Condensate	Total Liquids	Assoc. Gas	Natural Gas	Total Gas	
1992	0	0	0	0	94,212	94,212	
1993	0	0	0	0	71,176	71,176	
1994	0	0	0	0	122,363	122,363	
1995	0	0	0	0	88,494	88,494	
1979-1995	696	0	696	58,427	2,156,130	2,214,557	
LINDSAY RIDGE NORTH - 415498				ONC Dates: Named - 1961, Last Update in 1995			
Counties - MCCLAIN	Estimated Total Acres -						600
Production	Oil	Condensate	Total Liquids	Assoc. Gas	Natural Gas	Total Gas	
1992	1,723	0	1,723	8,890	0	8,890	
1993	6,418	0	6,418	22,307	0	22,307	
1994	10,360	0	10,360	28,827	0	28,827	
1995	12,137	0	12,137	32,406	0	32,406	
1979-1995	110,207	0	110,207	766,097	0	766,097	
LITTLE AXE - 417575				ONC Dates: Named - 1967, Last Update in 1995			
Counties - CLEVELAND	Estimated Total Acres -						480
Production	Oil	Condensate	Total Liquids	Assoc. Gas	Natural Gas	Total Gas	
1992	10,793	0	10,793	28,938	0	28,938	
1993	9,327	0	9,327	21,513	0	21,513	
1994	7,506	0	7,506	21,028	0	21,028	
1995	7,410	0	7,410	15,887	0	15,887	
1979-1995	356,356	0	356,356	488,905	0	488,905	
LITTLE AXE NORTH - 008786				ONC Dates: Named - 1984, Last Update in 1985			
Counties - CLEVELAND	Estimated Total Acres -						80
Production	Oil	Condensate	Total Liquids	Assoc. Gas	Natural Gas	Total Gas	
1992	479	0	479	0	0	0	
1993	0	0	0	0	0	0	
1994	0	0	0	0	0	0	
1995	0	0	0	0	0	0	
1979-1995	35,997	0	35,997	0	0	0	
LITTLE AXE NW - 417606				ONC Dates: Named - 1961, Last Update in 1961			
Counties - CLEVELAND	Estimated Total Acres -						40
Production	Oil	Condensate	Total Liquids	Assoc. Gas	Natural Gas	Total Gas	
1992	0	0	0	0	0	0	
1993	0	0	0	0	0	0	
1994	0	0	0	0	0	0	
1995	0	0	0	0	0	0	
1979-1995	0	0	0	0	0	0	
LITTLE AXE SE - 417637				ONC Dates: Named - 1968, Last Update in 1995			
Counties - CLEVELAND	Estimated Total Acres -						320
Production	Oil	Condensate	Total Liquids	Assoc. Gas	Natural Gas	Total Gas	
1992	1,382	0	1,382	0	0	0	
1993	1,111	0	1,111	0	0	0	
1994	982	0	982	0	0	0	
1995	1,018	0	1,018	0	0	0	
1979-1995	22,609	0	22,609	0	0	0	

Production by Field

LITTLE NW - 011191				ONC Dates: Named - 1954, Last Update in 1995			
Counties -	SEMINOLE			Estimated Total Acres -			240
Production	Oil	Condensate	Total Liquids	Assoc. Gas	Natural Gas	Total Gas	
1992	6,201	0	6,201	0	0	0	
1993	5,464	0	5,464	0	0	0	
1994	5,175	0	5,175	0	0	0	
1995	4,343	0	4,343	0	0	0	
1979-1995	122,431	0	122,431	0	0	0	
LITTLE RIVER - 419218				ONC Dates: Named - 1927, Last Update in 1966			
Counties -	SEMINOLE			Estimated Total Acres -			7,440
Production	Oil	Condensate	Total Liquids	Assoc. Gas	Natural Gas	Total Gas	
1992	205,878	0	205,878	28,654	157,371	186,025	
1993	208,457	0	208,457	27,836	142,885	170,721	
1994	167,959	0	167,959	26,726	62,545	89,271	
1995	156,944	0	156,944	24,741	35,570	60,311	
1979-1995	3,702,781	0	3,702,781	526,810	2,892,013	3,418,823	
LITTLE RIVER EAST - 419249				ONC Dates: Named - 1928, Last Update in 1963			
Counties -	SEMINOLE			Estimated Total Acres -			2,000
Production	Oil	Condensate	Total Liquids	Assoc. Gas	Natural Gas	Total Gas	
1992	39,717	0	39,717	4,478	0	4,478	
1993	32,768	0	32,768	991	0	991	
1994	23,219	0	23,219	0	0	0	
1995	21,999	0	21,999	0	0	0	
1979-1995	952,376	0	952,376	303,180	78,744	381,924	
LITTLE RIVER WEST - 419373				ONC Dates: Named - 1939, Last Update in 1945			
Counties -	SEMINOLE			Estimated Total Acres -			440
Production	Oil	Condensate	Total Liquids	Assoc. Gas	Natural Gas	Total Gas	
1992	0	0	0	0	0	0	
1993	0	0	0	0	0	0	
1994	0	0	0	0	0	0	
1995	0	0	0	0	0	0	
1979-1995	32,892	0	32,892	0	0	0	
LITTLE ROCK SW - 419435				ONC Dates: Named - 1941, Last Update in 1965			
Counties -	LINCOLN			Estimated Total Acres -			240
Production	Oil	Condensate	Total Liquids	Assoc. Gas	Natural Gas	Total Gas	
1992	5,328	0	5,328	0	0	0	
1993	5,159	0	5,159	0	0	0	
1994	5,784	0	5,784	0	0	0	
1995	6,267	0	6,267	0	0	0	
1979-1995	203,994	0	203,994	0	0	0	
LITTLE WEST - 419900				ONC Dates: Named - 1953, Last Update in 1955			
Counties -	SEMINOLE			Estimated Total Acres -			120
Production	Oil	Condensate	Total Liquids	Assoc. Gas	Natural Gas	Total Gas	
1992	0	0	0	0	0	0	
1993	0	0	0	0	0	0	
1994	0	0	0	0	0	0	
1995	0	0	0	0	0	0	
1979-1995	0	0	0	0	0	0	
LOCKRIDGE EAST - 421823				ONC Dates: Named - 1953, Last Update in 1991			
Counties -	LOGAN			Estimated Total Acres -			200
Production	Oil	Condensate	Total Liquids	Assoc. Gas	Natural Gas	Total Gas	
1992	353	0	353	66,292	0	66,292	
1993	1,008	0	1,008	79,375	0	79,375	
1994	1,351	0	1,351	68,693	0	68,693	
1995	1,312	0	1,312	64,596	0	64,596	
1979-1995	25,285	0	25,285	1,298,945	0	1,298,945	
LOCKRIDGE SW - 421916				ONC Dates: Named - 1968, Last Update in 1991			
Counties -	CANADIAN			Estimated Total Acres -			40
Production	Oil	Condensate	Total Liquids	Assoc. Gas	Natural Gas	Total Gas	
1992	0	0	0	0	0	0	
1993	0	0	0	0	0	0	
1994	0	0	0	0	0	0	
1995	0	0	0	0	0	0	
1979-1995	1,317	0	1,317	0	0	0	

Production by Field

LOCO DISTRICT - 422040				ONC Dates: Named - 1955, Last Update in 1955		
Counties -	JEFFERSON, STEPHENS			Estimated Total Acres -		9,080
Production	Oil	Condensate	Total Liquids	Assoc. Gas	Natural Gas	Total Gas
1992	294,793	0	294,793	1,187	0	1,187
1993	272,143	0	272,143	1,449	0	1,449
1994	260,176	0	260,176	3,859	12,086	15,945
1995	238,472	0	238,472	2,509	8,816	11,325
1979-1995	6,701,558	49,271	6,750,829	448,382	192,184	640,566
LOCO NORTH - 422133				ONC Dates: Named - 1957, Last Update in 1958		
Counties -	STEPHENS			Estimated Total Acres -		280
Production	Oil	Condensate	Total Liquids	Assoc. Gas	Natural Gas	Total Gas
1992	2,265	0	2,265	0	0	0
1993	3,229	0	3,229	0	0	0
1994	2,751	0	2,751	0	0	0
1995	3,447	0	3,447	0	0	0
1979-1995	35,772	0	35,772	0	0	0
LOGAN NE - 422877				ONC Dates: Named - 1962, Last Update in 1962		
Counties -	BEAVER			Estimated Total Acres -		40
Production	Oil	Condensate	Total Liquids	Assoc. Gas	Natural Gas	Total Gas
1992	0	0	0	0	0	0
1993	0	0	0	0	0	0
1994	0	0	0	0	0	0
1995	0	0	0	0	0	0
1979-1995	0	0	0	0	0	0
LOGAN NW - 422939				ONC Dates: Named - 1967, Last Update in 1967		
Counties -	BEAVER			Estimated Total Acres -		40
Production	Oil	Condensate	Total Liquids	Assoc. Gas	Natural Gas	Total Gas
1992	0	0	0	0	0	0
1993	0	0	0	0	0	0
1994	0	0	0	0	0	0
1995	0	0	0	0	0	0
1979-1995	0	0	0	0	0	0
LOGAN SOUTH - 423001				ONC Dates: Named - 1958, Last Update in 1993		
Counties -	BEAVER			Estimated Total Acres -		18,320
Production	Oil	Condensate	Total Liquids	Assoc. Gas	Natural Gas	Total Gas
1992	37,745	25,398	63,143	590,331	2,005,749	2,596,080
1993	33,954	19,665	53,619	461,434	1,681,353	2,142,787
1994	29,096	16,144	45,240	462,487	1,500,262	1,962,749
1995	23,364	17,859	41,223	469,887	1,428,387	1,898,274
1979-1995	956,926	456,460	1,413,386	6,681,633	32,652,307	39,333,940
LONE ELM - 424210				ONC Dates: Named - 1955, Last Update in 1996		
Counties -	NOBLE			Estimated Total Acres -		920
Production	Oil	Condensate	Total Liquids	Assoc. Gas	Natural Gas	Total Gas
1992	1,679	0	1,679	28,875	0	28,875
1993	2,394	0	2,394	25,008	0	25,008
1994	2,166	0	2,166	21,049	0	21,049
1995	1,606	0	1,606	17,635	0	17,635
1979-1995	127,854	0	127,854	1,093,100	144,945	1,238,045
LONE ELM EAST - 000705				ONC Dates: Named - 1982, Last Update in 1995		
Counties -	NOBLE			Estimated Total Acres -		600
Production	Oil	Condensate	Total Liquids	Assoc. Gas	Natural Gas	Total Gas
1992	0	0	0	0	0	0
1993	0	0	0	0	0	0
1994	0	0	0	0	0	0
1995	0	0	0	0	0	0
1979-1995	10,931	0	10,931	19,791	0	19,791
LONE ELM NORTH - 424241				ONC Dates: Named - 1969, Last Update in 1995		
Counties -	NOBLE			Estimated Total Acres -		320
Production	Oil	Condensate	Total Liquids	Assoc. Gas	Natural Gas	Total Gas
1992	0	0	0	0	0	0
1993	0	0	0	0	0	0
1994	0	0	0	0	0	0
1995	0	0	0	0	0	0
1979-1995	21,982	0	21,982	0	0	0

Production by Field

LONE ELM NW - 424272				ONC Dates: Named - 1954, Last Update in 1996			
Counties - NOBLE				Estimated Total Acres -			600
Production	Oil	Condensate	Total Liquids	Assoc. Gas	Natural Gas	Total Gas	
1992	7,228	0	7,228	33,378	22,250	55,628	
1993	6,542	0	6,542	28,355	20,955	49,310	
1994	5,074	0	5,074	24,936	19,531	44,467	
1995	5,230	0	5,230	21,477	19,198	40,675	
1979-1995	240,486	0	240,486	1,260,107	442,143	1,702,250	
LONE ELM SOUTH - 424303				ONC Dates: Named - 1952, Last Update in 1995			
Counties - NOBLE				Estimated Total Acres -			3,680
Production	Oil	Condensate	Total Liquids	Assoc. Gas	Natural Gas	Total Gas	
1992	89,136	0	89,136	80,386	0	80,386	
1993	129,640	0	129,640	75,243	0	75,243	
1994	66,770	0	66,770	67,807	0	67,807	
1995	69,842	0	69,842	60,637	0	60,637	
1979-1995	3,114,261	0	3,114,261	2,615,189	56,235	2,671,424	
LONE GROVE - 424334				ONC Dates: Named - 1950, Last Update in 1950			
Counties - CARTER				Estimated Total Acres -			40
Production	Oil	Condensate	Total Liquids	Assoc. Gas	Natural Gas	Total Gas	
1992	0	0	0	0	0	0	
1993	0	0	0	0	0	0	
1994	0	0	0	0	0	0	
1995	0	0	0	0	0	0	
1979-1995	0	0	0	0	0	0	
LONE GROVE NE - 424365				ONC Dates: Named - 1952, Last Update in 1984			
Counties - CARTER				Estimated Total Acres -			200
Production	Oil	Condensate	Total Liquids	Assoc. Gas	Natural Gas	Total Gas	
1992	1,706	0	1,706	0	0	0	
1993	1,441	0	1,441	0	0	0	
1994	1,180	0	1,180	0	0	0	
1995	1,583	0	1,583	0	0	0	
1979-1995	29,669	0	29,669	1,017	0	1,017	
LONE GROVE NW - 424396				ONC Dates: Named - 1966, Last Update in 1983			
Counties - CARTER				Estimated Total Acres -			480
Production	Oil	Condensate	Total Liquids	Assoc. Gas	Natural Gas	Total Gas	
1992	0	0	0	0	0	0	
1993	0	0	0	0	0	0	
1994	0	0	0	0	0	0	
1995	0	0	0	0	0	0	
1979-1995	544	0	544	0	0	0	
LONE GROVE SE - 424427				ONC Dates: Named - 1954, Last Update in 1954			
Counties - CARTER				Estimated Total Acres -			40
Production	Oil	Condensate	Total Liquids	Assoc. Gas	Natural Gas	Total Gas	
1992	0	0	0	0	0	0	
1993	0	0	0	0	0	0	
1994	0	0	0	0	0	0	
1995	0	0	0	0	0	0	
1979-1995	0	0	0	0	0	0	
LONE GROVE SOUTH - 424458				ONC Dates: Named - 1954, Last Update in 1963			
Counties - CARTER				Estimated Total Acres -			320
Production	Oil	Condensate	Total Liquids	Assoc. Gas	Natural Gas	Total Gas	
1992	13,534	0	13,534	0	0	0	
1993	12,155	0	12,155	0	0	0	
1994	12,409	0	12,409	0	0	0	
1995	12,985	0	12,985	0	0	0	
1979-1995	232,203	0	232,203	0	0	0	
LONE GROVE WEST - XX0184				ONC Dates: Named - 1994, Last Update in 1995			
Counties - CARTER				Estimated Total Acres -			160
Production	Oil	Condensate	Total Liquids	Assoc. Gas	Natural Gas	Total Gas	
1992	0	0	0	0	0	0	
1993	0	0	0	0	0	0	
1994	541	0	541	0	0	0	
1995	8,341	0	8,341	0	0	0	
1979-1995	8,882	0	8,882	0	0	0	

Production by Field

LONE SPRING NORTH - 424768				ONC Dates: Named - 1955, Last Update in 1955			
Counties - OSAGE				Estimated Total Acres -			40
Production	Oil	Condensate	Total Liquids	Assoc. Gas	Natural Gas	Total Gas	
1992	722	0	722	0	0	0	
1993	605	0	605	0	0	0	
1994	544	0	544	0	0	0	
1995	199	0	199	0	0	0	
1979-1995	18,239	0	18,239	0	0	0	
LONE STAR - 424799				ONC Dates: Named - 1945, Last Update in 1995			
Counties - OKLAHOMA				Estimated Total Acres -			120
Production	Oil	Condensate	Total Liquids	Assoc. Gas	Natural Gas	Total Gas	
1992	2,080	0	2,080	0	0	0	
1993	2,002	0	2,002	0	0	0	
1994	2,051	0	2,051	0	0	0	
1995	1,564	0	1,564	0	0	0	
1979-1995	44,324	0	44,324	0	0	0	
LONE WOLF NW - 425078				ONC Dates: Named - 1946, Last Update in 1946			
Counties - KIOWA				Estimated Total Acres -			80
Production	Oil	Condensate	Total Liquids	Assoc. Gas	Natural Gas	Total Gas	
1992	0	0	0	0	0	0	
1993	0	0	0	0	0	0	
1994	0	0	0	0	0	0	
1995	0	0	0	0	0	0	
1979-1995	0	0	0	0	0	0	
LONG - 425264				ONC Dates: Named - 1926, Last Update in 1995			
Counties - HUGHES				Estimated Total Acres -			2,240
Production	Oil	Condensate	Total Liquids	Assoc. Gas	Natural Gas	Total Gas	
1992	2,321	614	2,935	123,411	167,605	291,016	
1993	2,584	680	3,264	67,042	224,984	292,026	
1994	1,607	250	1,857	30,131	189,197	219,328	
1995	905	107	1,012	6,867	140,229	147,096	
1979-1995	53,687	1,651	55,338	359,006	2,681,267	3,040,273	
LONG BRANCH - 425326				ONC Dates: Named - 1926, Last Update in 1996			
Counties - PAYNE				Estimated Total Acres -			1,200
Production	Oil	Condensate	Total Liquids	Assoc. Gas	Natural Gas	Total Gas	
1992	14,349	0	14,349	1,025	22,381	23,406	
1993	24,001	0	24,001	20,085	4,530	24,615	
1994	92,203	0	92,203	125,052	16,165	141,217	
1995	112,691	0	112,691	218,971	2,399	221,370	
1979-1995	571,977	0	571,977	873,989	269,375	1,143,364	
LONG NORTH - 425760				ONC Dates: Named - 1949, Last Update in 1995			
Counties - HUGHES				Estimated Total Acres -			600
Production	Oil	Condensate	Total Liquids	Assoc. Gas	Natural Gas	Total Gas	
1992	0	0	0	0	78,141	78,141	
1993	0	0	0	0	63,892	63,892	
1994	0	0	0	0	71,760	71,760	
1995	0	0	0	0	78,226	78,226	
1979-1995	0	0	0	0	739,878	739,878	
LONGDALE SE - 426063				ONC Dates: Named - 1974, Last Update in 1994			
Counties - BLAINE				Estimated Total Acres -			10,400
Production	Oil	Condensate	Total Liquids	Assoc. Gas	Natural Gas	Total Gas	
1992	11,360	12,916	24,276	213,042	446,706	659,748	
1993	9,241	8,346	17,587	207,067	432,693	639,760	
1994	7,225	8,714	15,939	170,115	369,405	539,520	
1995	6,035	6,734	12,769	143,293	326,739	470,032	
1979-1995	349,050	547,025	896,075	6,960,344	14,195,604	21,155,948	
LONGDALE WEST - 426067				ONC Dates: Named - 1977, Last Update in 1977			
Counties - DEWEY				Estimated Total Acres -			160
Production	Oil	Condensate	Total Liquids	Assoc. Gas	Natural Gas	Total Gas	
1992	0	185	185	0	11,917	11,917	
1993	0	193	193	0	10,871	10,871	
1994	0	204	204	0	10,841	10,841	
1995	0	200	200	0	8,435	8,435	
1979-1995	0	8,557	8,557	0	281,729	281,729	

Production by Field

LOOKEBA - 426649				ONC Dates: Named - 1974, Last Update in 1990		
Counties -	CADD0			Estimated Total Acres -		12,320
Production	Oil	Condensate	Total Liquids	Assoc. Gas	Natural Gas	Total Gas
1992	0	9,716	9,716	0	1,466,387	1,466,387
1993	0	9,104	9,104	0	1,231,031	1,231,031
1994	0	8,319	8,319	236	1,015,656	1,015,892
1995	195	7,605	7,800	3,307	939,649	942,956
1979-1995	10,510	126,581	137,091	3,543	41,399,005	41,402,548
LOOKEBA EAST - 426651				ONC Dates: Named - 1975, Last Update in 1994		
Counties -	CADD0, CANADIAN			Estimated Total Acres -		19,520
Production	Oil	Condensate	Total Liquids	Assoc. Gas	Natural Gas	Total Gas
1992	241,248	15,914	257,162	238,239	2,740,850	2,979,089
1993	224,775	12,055	236,830	156,951	2,404,278	2,561,229
1994	140,263	9,230	149,493	110,287	2,351,143	2,461,430
1995	128,197	7,213	135,410	66,964	2,069,524	2,136,488
1979-1995	1,824,291	475,888	2,300,179	1,834,093	52,042,861	53,876,954
LOOKOUT - 426659				ONC Dates: Named - 1984, Last Update in 1985		
Counties -	WOODS			Estimated Total Acres -		80
Production	Oil	Condensate	Total Liquids	Assoc. Gas	Natural Gas	Total Gas
1992	0	0	0	0	0	0
1993	0	0	0	0	0	0
1994	0	0	0	0	0	0
1995	0	0	0	0	0	0
1979-1995	5,353	0	5,353	0	0	0
LOOKOUT NE - 426752				ONC Dates: Named - 1969, Last Update in 1986		
Counties -	WOODS			Estimated Total Acres -		1,920
Production	Oil	Condensate	Total Liquids	Assoc. Gas	Natural Gas	Total Gas
1992	0	0	0	0	20,233	20,233
1993	0	0	0	0	17,961	17,961
1994	0	0	0	0	23,733	23,733
1995	0	0	0	0	97,488	97,488
1979-1995	6,288	1,150	7,438	0	948,057	948,057
LORENA - 427310				ONC Dates: Named - 1965, Last Update in 1992		
Counties -	BEAVER			Estimated Total Acres -		17,920
Production	Oil	Condensate	Total Liquids	Assoc. Gas	Natural Gas	Total Gas
1992	5,448	6,957	12,405	19,976	2,086,009	2,105,985
1993	3,439	6,311	9,750	11,958	2,129,833	2,141,791
1994	2,866	5,675	8,541	15,160	1,970,977	1,986,137
1995	10,931	7,552	18,483	20,000	2,218,989	2,238,989
1979-1995	114,907	72,371	187,278	838,330	25,350,305	26,188,635
LOST CREEK - 428271				ONC Dates: Named - 1951, Last Update in 1995		
Counties -	PAYNE			Estimated Total Acres -		1,840
Production	Oil	Condensate	Total Liquids	Assoc. Gas	Natural Gas	Total Gas
1992	17,858	0	17,858	30,242	0	30,242
1993	19,697	0	19,697	23,179	0	23,179
1994	19,727	0	19,727	28,711	612	29,323
1995	15,684	0	15,684	27,619	850	28,469
1979-1995	765,254	0	765,254	1,202,337	2,312	1,204,649
LOST CREEK EAST - 009037				ONC Dates: Named - 1985, Last Update in 1996		
Counties -	PAYNE			Estimated Total Acres -		400
Production	Oil	Condensate	Total Liquids	Assoc. Gas	Natural Gas	Total Gas
1992	7,660	0	7,660	3,514	0	3,514
1993	7,280	0	7,280	2,327	0	2,327
1994	6,565	0	6,565	2,852	0	2,852
1995	6,821	0	6,821	2,448	0	2,448
1979-1995	111,627	249	111,876	84,813	63,889	148,702
LOST CREEK NE - 428298				ONC Dates: Named - 1981, Last Update in 1996		
Counties -	PAYNE			Estimated Total Acres -		1,160
Production	Oil	Condensate	Total Liquids	Assoc. Gas	Natural Gas	Total Gas
1992	13,485	0	13,485	49,915	0	49,915
1993	13,145	0	13,145	33,323	0	33,323
1994	10,355	0	10,355	38,118	0	38,118
1995	9,346	0	9,346	32,631	0	32,631
1979-1995	456,447	152	456,599	625,760	299,062	924,822

Production by Field

LOST CREEK SOUTH - 428310				ONC Dates: Named - 1980, Last Update in 1996			
Counties -	PAYNE			Estimated Total Acres -			560
Production	Oil	Condensate	Total Liquids	Assoc. Gas	Natural Gas	Total Gas	
1992	396	0	396	0	0	0	
1993	702	0	702	0	0	0	
1994	749	0	749	0	0	0	
1995	668	0	668	0	0	0	
1979-1995	10,374	0	10,374	0	0	0	
LOVE SCHOOL - 429573				ONC Dates: Named - 1948, Last Update in 1952			
Counties -	GARVIN			Estimated Total Acres -			80
Production	Oil	Condensate	Total Liquids	Assoc. Gas	Natural Gas	Total Gas	
1992	0	0	0	0	0	0	
1993	0	0	0	0	0	0	
1994	0	0	0	0	0	0	
1995	0	0	0	0	0	0	
1979-1995	1,121	0	1,121	0	119	119	
LOVE SCHOOL SE - 429635				ONC Dates: Named - 1971, Last Update in 1971			
Counties -	GARVIN			Estimated Total Acres -			40
Production	Oil	Condensate	Total Liquids	Assoc. Gas	Natural Gas	Total Gas	
1992	1,918	0	1,918	0	0	0	
1993	1,865	0	1,865	0	0	0	
1994	1,751	0	1,751	0	0	0	
1995	1,638	0	1,638	0	0	0	
1979-1995	27,883	0	27,883	49,048	0	49,048	
LOVEDALE - 429697				ONC Dates: Named - 1958, Last Update in 1990			
Counties -	HARPER, WOODWARD			Estimated Total Acres -			29,440
Production	Oil	Condensate	Total Liquids	Assoc. Gas	Natural Gas	Total Gas	
1992	22,571	5,259	27,830	64,659	3,392,618	3,457,277	
1993	16,439	11,097	27,536	46,326	3,073,383	3,119,709	
1994	9,914	11,485	21,399	23,166	2,819,801	2,842,967	
1995	9,392	10,788	20,180	40,665	2,662,431	2,703,096	
1979-1995	172,230	217,747	389,977	306,774	54,077,519	54,384,293	
LOVEDALE NW - 429790				ONC Dates: Named - 1961, Last Update in 1994			
Counties -	HARPER, WOODS			Estimated Total Acres -			46,400
Production	Oil	Condensate	Total Liquids	Assoc. Gas	Natural Gas	Total Gas	
1992	89,149	10,280	99,429	13,692	2,299,346	2,313,038	
1993	77,621	7,169	84,790	20,031	1,796,715	1,816,746	
1994	63,010	6,014	69,024	65,012	1,995,243	2,060,255	
1995	59,430	3,290	62,720	128,498	2,748,411	2,876,909	
1979-1995	1,928,601	294,028	2,222,629	6,786,629	59,967,949	66,754,578	
LOVELL SE - 430131				ONC Dates: Named - 1944, Last Update in 1991			
Counties -	LOGAN			Estimated Total Acres -			1,760
Production	Oil	Condensate	Total Liquids	Assoc. Gas	Natural Gas	Total Gas	
1992	5,002	0	5,002	16,502	3,841	20,343	
1993	3,769	0	3,769	7,790	6,178	13,968	
1994	4,713	0	4,713	7,955	7,752	15,707	
1995	3,520	0	3,520	7,023	8,109	15,132	
1979-1995	117,558	1,192	118,750	766,143	238,529	1,004,672	
LOYAL SE - 431185				ONC Dates: Named - 1966, Last Update in 1995			
Counties -	KINGFISHER			Estimated Total Acres -			3,760
Production	Oil	Condensate	Total Liquids	Assoc. Gas	Natural Gas	Total Gas	
1992	20,129	0	20,129	328,781	0	328,781	
1993	16,827	0	16,827	271,371	0	271,371	
1994	20,925	0	20,925	274,067	0	274,067	
1995	17,897	0	17,897	246,078	0	246,078	
1979-1995	1,083,783	4,156	1,087,939	9,153,006	435,849	9,588,855	
LUCIEN - 432248				ONC Dates: Named - 1942, Last Update in 1979			
Counties -	LOGAN, NOBLE			Estimated Total Acres -			5,960
Production	Oil	Condensate	Total Liquids	Assoc. Gas	Natural Gas	Total Gas	
1992	182,784	1,748	184,532	499,955	261,347	761,302	
1993	160,162	2,320	162,482	402,232	142,571	544,803	
1994	173,474	4,106	177,580	352,996	130,039	483,035	
1995	190,079	1,741	191,820	357,925	79,437	437,362	
1979-1995	3,764,476	10,864	3,775,340	9,481,488	1,906,673	11,388,161	

Production by Field

LUCIEN NE - 432310				ONC Dates: Named - 1942, Last Update in 1995			
Counties - NOBLE			Estimated Total Acres - 1,080				
Production	Oil	Condensate	Total Liquids	Assoc. Gas	Natural Gas	Total Gas	
1992	5,133	0	5,133	16,254	13,116	29,370	
1993	3,013	0	3,013	10,781	0	10,781	
1994	2,069	0	2,069	8,563	0	8,563	
1995	2,450	0	2,450	7,414	0	7,414	
1979-1995	129,766	4,769	134,535	514,397	125,548	639,945	
LUCIEN NORTH - 432341				ONC Dates: Named - 1937, Last Update in 1995			
Counties - GARFIELD, NOBLE			Estimated Total Acres - 1,200				
Production	Oil	Condensate	Total Liquids	Assoc. Gas	Natural Gas	Total Gas	
1992	25,279	0	25,279	14,390	0	14,390	
1993	24,228	0	24,228	16,969	0	16,969	
1994	55,185	0	55,185	16,940	0	16,940	
1995	29,734	828	30,562	26,684	2,276	28,960	
1979-1995	556,424	828	557,252	235,489	20,375	255,864	
LUCIEN NW - 002607				ONC Dates: Named - 1982, Last Update in 1982			
Counties - GARFIELD			Estimated Total Acres - 40				
Production	Oil	Condensate	Total Liquids	Assoc. Gas	Natural Gas	Total Gas	
1992	0	0	0	0	0	0	
1993	0	0	0	0	0	0	
1994	0	0	0	0	0	0	
1995	0	0	0	0	0	0	
1979-1995	1,660	0	1,660	0	0	0	
LUCIEN SOUTH - 432372				ONC Dates: Named - 1955, Last Update in 1979			
Counties - LOGAN			Estimated Total Acres - 600				
Production	Oil	Condensate	Total Liquids	Assoc. Gas	Natural Gas	Total Gas	
1992	2,386	0	2,386	28,151	0	28,151	
1993	1,697	0	1,697	22,528	0	22,528	
1994	1,514	0	1,514	22,328	0	22,328	
1995	1,810	0	1,810	27,205	0	27,205	
1979-1995	153,468	198	153,666	906,237	138,879	1,045,116	
LUCIEN TOWNSITE - 432403				ONC Dates: Named - 1955, Last Update in 1995			
Counties - NOBLE			Estimated Total Acres - 280				
Production	Oil	Condensate	Total Liquids	Assoc. Gas	Natural Gas	Total Gas	
1992	0	0	0	0	0	0	
1993	0	0	0	0	0	0	
1994	0	0	0	0	0	0	
1995	0	0	0	0	0	0	
1979-1995	7,052	0	7,052	0	0	0	
LUCY CREEK - 433023				ONC Dates: Named - 1956, Last Update in 1959			
Counties - OSAGE			Estimated Total Acres - 40				
Production	Oil	Condensate	Total Liquids	Assoc. Gas	Natural Gas	Total Gas	
1992	1,951	0	1,951	0	0	0	
1993	822	0	822	0	0	0	
1994	1,224	0	1,224	0	0	0	
1995	319	0	319	0	0	0	
1979-1995	45,773	0	45,773	0	0	0	
LUCY CREEK EAST - 433054				ONC Dates: Named - 1966, Last Update in 1966			
Counties - OSAGE			Estimated Total Acres - 40				
Production	Oil	Condensate	Total Liquids	Assoc. Gas	Natural Gas	Total Gas	
1992	0	0	0	0	0	0	
1993	0	0	0	0	0	0	
1994	0	0	0	0	0	0	
1995	0	0	0	0	0	0	
1979-1995	6,060	0	6,060	0	0	0	
LUCY CREEK NORTH - 433085				ONC Dates: Named - 1968, Last Update in 1968			
Counties - OSAGE			Estimated Total Acres - 40				
Production	Oil	Condensate	Total Liquids	Assoc. Gas	Natural Gas	Total Gas	
1992	0	0	0	0	0	0	
1993	0	0	0	0	0	0	
1994	0	0	0	0	0	0	
1995	0	0	0	0	0	0	
1979-1995	0	0	0	0	0	0	

Production by Field

LULA EAST - 433705				ONC Dates: Named - 1957, Last Update in 1962			
Counties - COAL				Estimated Total Acres -			200
Production	Oil	Condensate	Total Liquids	Assoc. Gas	Natural Gas	Total Gas	
1992	2,922	0	2,922	0	0	0	
1993	2,083	0	2,083	1,248	0	1,248	
1994	2,741	0	2,741	34,435	0	34,435	
1995	2,038	0	2,038	28,116	0	28,116	
1979-1995	90,634	0	90,634	63,799	0	63,799	
LULA NE - 433736				ONC Dates: Named - 1943, Last Update in 1991			
Counties - COAL				Estimated Total Acres -			2,400
Production	Oil	Condensate	Total Liquids	Assoc. Gas	Natural Gas	Total Gas	
1992	2,720	0	2,720	0	89,038	89,038	
1993	2,233	0	2,233	0	80,850	80,850	
1994	2,194	0	2,194	0	51,058	51,058	
1995	1,937	0	1,937	0	36,677	36,677	
1979-1995	65,193	162	65,355	0	2,181,631	2,181,631	
LULA SE - 433813				ONC Dates: Named - 1975, Last Update in 1988			
Counties - COAL				Estimated Total Acres -			80
Production	Oil	Condensate	Total Liquids	Assoc. Gas	Natural Gas	Total Gas	
1992	0	0	0	0	0	0	
1993	0	0	0	0	0	0	
1994	0	0	0	0	0	0	
1995	0	0	0	0	0	0	
1979-1995	15,278	0	15,278	0	0	0	
LULA SOUTH - 433829				ONC Dates: Named - 1957, Last Update in 1958			
Counties - COAL				Estimated Total Acres -			40
Production	Oil	Condensate	Total Liquids	Assoc. Gas	Natural Gas	Total Gas	
1992	3,214	0	3,214	0	0	0	
1993	2,691	0	2,691	0	0	0	
1994	2,722	0	2,722	0	0	0	
1995	779	0	779	0	0	0	
1979-1995	67,674	0	67,674	0	0	0	
LUTHER - 434542				ONC Dates: Named - 1952, Last Update in 1996			
Counties - OKLAHOMA				Estimated Total Acres -			3,600
Production	Oil	Condensate	Total Liquids	Assoc. Gas	Natural Gas	Total Gas	
1992	20,061	0	20,061	0	71,201	71,201	
1993	9,202	0	9,202	334	240,031	240,365	
1994	6,355	1,086	7,441	51,013	219,078	270,091	
1995	3,640	160	3,800	49,457	91,530	140,987	
1979-1995	542,850	21,848	564,698	317,549	2,082,509	2,400,058	
LUTHER HILL EAST - 434635				ONC Dates: Named - 1967, Last Update in 1967			
Counties - ELLIS				Estimated Total Acres -			160
Production	Oil	Condensate	Total Liquids	Assoc. Gas	Natural Gas	Total Gas	
1992	0	0	0	0	0	0	
1993	0	0	0	0	0	0	
1994	0	0	0	0	0	0	
1995	0	0	0	0	0	0	
1979-1995	0	0	0	0	0	0	
LUTHER MIDDLE - 434666				ONC Dates: Named - 1954, Last Update in 1995			
Counties - OKLAHOMA				Estimated Total Acres -			4,200
Production	Oil	Condensate	Total Liquids	Assoc. Gas	Natural Gas	Total Gas	
1992	0	5,593	5,593	0	2,229,162	2,229,162	
1993	0	19,271	19,271	0	3,184,927	3,184,927	
1994	0	15,679	15,679	0	1,388,649	1,388,649	
1995	0	12,431	12,431	0	797,436	797,436	
1979-1995	0	62,661	62,661	6,491	11,108,481	11,114,972	
LUTHER NW - 434790				ONC Dates: Named - 1953, Last Update in 1996			
Counties - OKLAHOMA				Estimated Total Acres -			80
Production	Oil	Condensate	Total Liquids	Assoc. Gas	Natural Gas	Total Gas	
1992	0	0	0	0	0	0	
1993	0	0	0	0	0	0	
1994	0	0	0	0	0	0	
1995	0	0	0	0	0	0	
1979-1995	2,622	0	2,622	0	0	0	

Production by Field

LUTHER SOUTH - 434852				ONC Dates: Named - 1943, Last Update in 1996			
Counties -	OKLAHOMA			Estimated Total Acres -			40
Production	Oil	Condensate	Total Liquids	Assoc. Gas	Natural Gas	Total Gas	
1992	0	0	0	0	0	0	
1993	0	0	0	0	0	0	
1994	0	0	0	0	0	0	
1995	0	0	0	0	0	0	
1979-1995	0	0	0	0	0	0	
LUTHER SW - 434883				ONC Dates: Named - 1982, Last Update in 1996			
Counties -	OKLAHOMA			Estimated Total Acres -			480
Production	Oil	Condensate	Total Liquids	Assoc. Gas	Natural Gas	Total Gas	
1992	0	17,483	17,483	0	95,571	95,571	
1993	0	14,465	14,465	44,442	39,352	83,794	
1994	0	9,121	9,121	0	66,673	66,673	
1995	0	7,345	7,345	0	51,824	51,824	
1979-1995	739	235,544	236,283	44,442	708,239	752,681	
LYLE - 000715				ONC Dates: Named - 1982, Last Update in 1993			
Counties -	GRANT			Estimated Total Acres -			320
Production	Oil	Condensate	Total Liquids	Assoc. Gas	Natural Gas	Total Gas	
1992	4,180	0	4,180	14,763	0	14,763	
1993	3,849	0	3,849	12,930	0	12,930	
1994	3,463	0	3,463	17,586	0	17,586	
1995	3,650	0	3,650	16,091	0	16,091	
1979-1995	70,355	0	70,355	239,506	0	239,506	
LYLE NE - 006502				ONC Dates: Named - 1984, Last Update in 1993			
Counties -	GRANT			Estimated Total Acres -			3,120
Production	Oil	Condensate	Total Liquids	Assoc. Gas	Natural Gas	Total Gas	
1992	59,348	6,951	66,299	184,949	99,335	284,284	
1993	44,059	5,487	49,546	166,112	82,154	248,266	
1994	40,167	6,049	46,216	165,275	71,294	236,569	
1995	36,898	2,913	39,811	146,212	58,544	204,756	
1979-1995	754,371	54,287	808,658	2,291,616	1,965,383	4,256,999	
LYLE NW - 435614				ONC Dates: Named - 1981, Last Update in 1993			
Counties -	GRANT			Estimated Total Acres -			1,440
Production	Oil	Condensate	Total Liquids	Assoc. Gas	Natural Gas	Total Gas	
1992	0	1,560	1,560	0	240,176	240,176	
1993	175	1,141	1,316	0	199,705	199,705	
1994	0	559	559	0	182,269	182,269	
1995	0	532	532	16,261	125,936	142,197	
1979-1995	13,548	20,473	34,021	451,591	5,502,537	5,954,128	
LYMAN NW - 435744				ONC Dates: Named - 1954, Last Update in 1955			
Counties -	KAY			Estimated Total Acres -			160
Production	Oil	Condensate	Total Liquids	Assoc. Gas	Natural Gas	Total Gas	
1992	0	0	0	0	0	0	
1993	0	0	0	0	0	0	
1994	0	0	0	0	0	0	
1995	0	0	0	0	0	0	
1979-1995	0	0	0	0	0	0	
LYONS-QUINN - 436457				ONC Dates: Named - 1921, Last Update in 1957			
Counties -	OKFUSKEE, OKMULGEE			Estimated Total Acres -			8,680
Production	Oil	Condensate	Total Liquids	Assoc. Gas	Natural Gas	Total Gas	
1992	33,430	258	33,688	91,188	138,318	229,506	
1993	37,703	0	37,703	141,785	115,002	256,787	
1994	34,932	54	34,986	74,836	119,882	194,718	
1995	37,179	422	37,601	87,011	152,950	239,961	
1979-1995	996,360	10,867	1,007,227	2,127,672	5,118,457	7,246,129	
MACKIE - 438930				ONC Dates: Named - 1979, Last Update in 1984			
Counties -	ROGER MILLS			Estimated Total Acres -			2,560
Production	Oil	Condensate	Total Liquids	Assoc. Gas	Natural Gas	Total Gas	
1992	740	1,185	1,925	0	16,870	16,870	
1993	721	1,228	1,949	0	14,605	14,605	
1994	551	1,690	2,241	0	11,518	11,518	
1995	930	1,513	2,443	0	11,138	11,138	
1979-1995	29,192	28,172	57,364	0	531,550	531,550	

Production by Field

MACOMB EAST - 439318				ONC Dates: Named - 1960, Last Update in 1960		
Counties -	POTTAWATOMIE		Estimated Total Acres - 40			
Production	Oil	Condensate	Total Liquids	Assoc. Gas	Natural Gas	Total Gas
1992	0	0	0	0	0	0
1993	0	0	0	0	0	0
1994	0	0	0	0	0	0
1995	0	0	0	0	0	0
1979-1995	13,760	0	13,760	0	0	0
MACOMB NE - 012572				ONC Dates: Named - 1988, Last Update in 1988		
Counties -	POTTAWATOMIE		Estimated Total Acres - 80			
Production	Oil	Condensate	Total Liquids	Assoc. Gas	Natural Gas	Total Gas
1992	11,654	0	11,654	0	0	0
1993	8,787	0	8,787	0	0	0
1994	6,328	0	6,328	0	0	0
1995	6,326	0	6,326	0	0	0
1979-1995	135,845	0	135,845	0	0	0
MACOMB NORTH - 001618				ONC Dates: Named - 1981, Last Update in 1982		
Counties -	POTTAWATOMIE		Estimated Total Acres - 40			
Production	Oil	Condensate	Total Liquids	Assoc. Gas	Natural Gas	Total Gas
1992	0	0	0	0	0	0
1993	0	0	0	0	0	0
1994	0	0	0	0	0	0
1995	0	0	0	0	0	0
1979-1995	0	0	0	0	0	0
MACOMB SOUTH - 439349				ONC Dates: Named - 1943, Last Update in 1962		
Counties -	POTTAWATOMIE		Estimated Total Acres - 1,160			
Production	Oil	Condensate	Total Liquids	Assoc. Gas	Natural Gas	Total Gas
1992	15,503	0	15,503	0	0	0
1993	16,255	0	16,255	0	0	0
1994	13,000	0	13,000	0	0	0
1995	12,188	0	12,188	0	0	0
1979-1995	319,440	0	319,440	0	0	0
MACOMB SW - 439380				ONC Dates: Named - 1959, Last Update in 1959		
Counties -	POTTAWATOMIE		Estimated Total Acres - 40			
Production	Oil	Condensate	Total Liquids	Assoc. Gas	Natural Gas	Total Gas
1992	0	0	0	0	0	0
1993	0	0	0	0	0	0
1994	0	0	0	0	0	0
1995	0	0	0	0	0	0
1979-1995	0	0	0	0	0	0
MADALENE - 439504				ONC Dates: Named - 1920, Last Update in 1953		
Counties -	OSAGE		Estimated Total Acres - 760			
Production	Oil	Condensate	Total Liquids	Assoc. Gas	Natural Gas	Total Gas
1992	10,433	0	10,433	0	0	0
1993	9,256	0	9,256	2,181	0	2,181
1994	8,704	0	8,704	1,923	0	1,923
1995	6,395	0	6,395	1,967	0	1,967
1979-1995	312,289	0	312,289	79,365	0	79,365
MADALENE EAST - 439535				ONC Dates: Named - (NA), Last Update in 1953		
Counties -	OSAGE		Estimated Total Acres - 880			
Production	Oil	Condensate	Total Liquids	Assoc. Gas	Natural Gas	Total Gas
1992	43,287	0	43,287	0	25,270	25,270
1993	27,496	0	27,496	42,873	20,995	63,868
1994	35,556	0	35,556	33,603	17,972	51,575
1995	29,249	0	29,249	6,046	14,581	20,627
1979-1995	485,099	0	485,099	230,894	230,178	461,072
MADILL - 439876				ONC Dates: Named - 1954, Last Update in 1986		
Counties -	MARSHALL		Estimated Total Acres - 3,280			
Production	Oil	Condensate	Total Liquids	Assoc. Gas	Natural Gas	Total Gas
1992	158,334	13,284	171,618	1,445,862	1,273,198	2,719,060
1993	137,816	4,381	142,197	1,397,508	1,635,921	3,033,429
1994	104,524	4,204	108,728	1,148,114	1,461,024	2,609,138
1995	94,131	2,825	96,956	938,888	1,046,477	1,985,365
1979-1995	1,676,980	130,122	1,807,102	12,741,830	21,609,396	34,351,226

Production by Field

MADILL NW - 439938				ONC Dates: Named - 1964, Last Update in 1964			
Counties -	MARSHALL			Estimated Total Acres -			160
Production	Oil	Condensate	Total Liquids	Assoc. Gas	Natural Gas	Total Gas	
1992	0	0	0	0	0	0	
1993	0	0	0	0	0	0	
1994	0	0	0	0	0	0	
1995	0	0	0	0	0	0	
1979-1995	7,190	0	7,190	11,962	0	11,962	
MADISON - 439969				ONC Dates: Named - 1955, Last Update in 1955			
Counties -	BEAVER			Estimated Total Acres -			40
Production	Oil	Condensate	Total Liquids	Assoc. Gas	Natural Gas	Total Gas	
1992	0	0	0	0	0	0	
1993	0	0	0	0	0	0	
1994	0	0	0	0	0	0	
1995	0	0	0	0	0	0	
1979-1995	0	0	0	0	0	0	
MAGUIRE EAST - 001625				ONC Dates: Named - 1981, Last Update in 1982			
Counties -	CLEVELAND			Estimated Total Acres -			80
Production	Oil	Condensate	Total Liquids	Assoc. Gas	Natural Gas	Total Gas	
1992	0	0	0	0	0	0	
1993	0	0	0	0	0	0	
1994	0	0	0	0	0	0	
1995	0	0	0	0	0	0	
1979-1995	1,730	0	1,730	0	0	0	
MAGUIRE NW - 441222				ONC Dates: Named - 1975, Last Update in 1976			
Counties -	CLEVELAND			Estimated Total Acres -			40
Production	Oil	Condensate	Total Liquids	Assoc. Gas	Natural Gas	Total Gas	
1992	0	0	0	0	0	0	
1993	0	0	0	0	0	0	
1994	0	0	0	0	0	0	
1995	0	0	0	0	0	0	
1979-1995	2,030	0	2,030	0	0	0	
MAMMOTH - 442821				ONC Dates: Named - 1949, Last Update in 1952			
Counties -	LINCOLN			Estimated Total Acres -			200
Production	Oil	Condensate	Total Liquids	Assoc. Gas	Natural Gas	Total Gas	
1992	1,997	0	1,997	0	0	0	
1993	1,901	0	1,901	0	0	0	
1994	1,737	0	1,737	0	0	0	
1995	1,439	0	1,439	0	0	0	
1979-1995	63,336	0	63,336	0	0	0	
MAMMOTH EAST - 442957				ONC Dates: Named - 1979, Last Update in 1979			
Counties -	LINCOLN			Estimated Total Acres -			160
Production	Oil	Condensate	Total Liquids	Assoc. Gas	Natural Gas	Total Gas	
1992	0	0	0	0	0	0	
1993	0	0	0	0	0	0	
1994	0	0	0	0	0	0	
1995	0	0	0	0	0	0	
1979-1995	475	0	475	0	70,823	70,823	
MAMMOTH NE - 442976				ONC Dates: Named - 1951, Last Update in 1957			
Counties -	LINCOLN			Estimated Total Acres -			920
Production	Oil	Condensate	Total Liquids	Assoc. Gas	Natural Gas	Total Gas	
1992	6,036	0	6,036	0	0	0	
1993	6,085	0	6,085	0	0	0	
1994	6,070	0	6,070	0	0	0	
1995	5,700	0	5,700	0	0	0	
1979-1995	121,794	0	121,794	0	0	0	
MAMMOTH SW - 443007				ONC Dates: Named - 1953, Last Update in 1953			
Counties -	LINCOLN			Estimated Total Acres -			40
Production	Oil	Condensate	Total Liquids	Assoc. Gas	Natural Gas	Total Gas	
1992	0	0	0	0	0	0	
1993	0	0	0	0	0	0	
1994	0	0	0	0	0	0	
1995	0	0	0	0	0	0	
1979-1995	0	0	0	0	0	0	

Production by Field

MANCHESTER SOUTH - 443286				ONC Dates: Named - 1983, Last Update in 1993		
Counties - GRANT				Estimated Total Acres - 2,000		
Production	Oil	Condensate	Total Liquids	Assoc. Gas	Natural Gas	Total Gas
1992	0	412	412	0	171,317	171,317
1993	0	0	0	0	117,150	117,150
1994	0	0	0	0	46,255	46,255
1995	0	0	0	0	0	0
1979-1995	8,676	101,711	110,387	0	24,862,737	24,862,737
MANGUM NW - 443605				ONC Dates: Named - 1974, Last Update in 1974		
Counties - GREER				Estimated Total Acres - 160		
Production	Oil	Condensate	Total Liquids	Assoc. Gas	Natural Gas	Total Gas
1992	0	0	0	0	0	0
1993	0	0	0	0	0	0
1994	0	0	0	0	0	0
1995	0	0	0	0	0	0
1979-1995	0	0	0	0	0	0
MANION - 443751				ONC Dates: Named - 1927, Last Update in 1964		
Counties - OSAGE				Estimated Total Acres - 1,200		
Production	Oil	Condensate	Total Liquids	Assoc. Gas	Natural Gas	Total Gas
1992	5,245	0	5,245	284	22,173	22,457
1993	3,627	0	3,627	0	54,360	54,360
1994	4,201	0	4,201	0	34,933	34,933
1995	3,248	0	3,248	0	22,524	22,524
1979-1995	195,543	0	195,543	37,037	272,679	309,716
MANION SOUTH - 443813				ONC Dates: Named - 1946, Last Update in 1955		
Counties - OSAGE				Estimated Total Acres - 200		
Production	Oil	Condensate	Total Liquids	Assoc. Gas	Natural Gas	Total Gas
1992	374	0	374	0	0	0
1993	388	0	388	0	0	0
1994	76	0	76	0	0	0
1995	905	0	905	0	0	0
1979-1995	8,784	0	8,784	0	0	0
MANNFORD - 444030				ONC Dates: Named - 1922, Last Update in 1996		
Counties - CREEK				Estimated Total Acres - 19,720		
Production	Oil	Condensate	Total Liquids	Assoc. Gas	Natural Gas	Total Gas
1992	300,159	3,694	303,853	126,123	47,205	173,328
1993	260,305	2,531	262,836	123,003	55,773	178,776
1994	236,306	264	236,570	110,532	37,930	148,462
1995	200,707	323	201,030	90,216	25,681	115,897
1979-1995	5,604,407	8,779	5,613,186	4,157,250	1,374,973	5,532,223
MANNVILLE SE - 444371				ONC Dates: Named - 1951, Last Update in 1986		
Counties - MARSHALL				Estimated Total Acres - 240		
Production	Oil	Condensate	Total Liquids	Assoc. Gas	Natural Gas	Total Gas
1992	0	0	0	0	0	0
1993	0	0	0	0	0	0
1994	0	0	0	0	0	0
1995	0	0	0	0	0	0
1979-1995	614	0	614	0	0	0
MANNVILLE SW - 444382				ONC Dates: Named - 1976, Last Update in 1977		
Counties - JOHNSTON				Estimated Total Acres - 160		
Production	Oil	Condensate	Total Liquids	Assoc. Gas	Natural Gas	Total Gas
1992	0	0	0	0	0	0
1993	0	0	0	0	0	0
1994	0	0	0	0	0	0
1995	0	0	0	0	0	0
1979-1995	0	131	131	0	34,915	34,915
MAPLE GROVE SW - 445394				ONC Dates: Named - 1946, Last Update in 1985		
Counties - KAY				Estimated Total Acres - 840		
Production	Oil	Condensate	Total Liquids	Assoc. Gas	Natural Gas	Total Gas
1992	0	0	0	0	0	0
1993	0	0	0	0	0	0
1994	0	0	0	0	0	0
1995	0	0	0	0	0	0
1979-1995	0	0	0	0	0	0

Production by Field

MAPLE GROVE WEST - 445425				ONC Dates: Named - 1962, Last Update in 1961			
Counties -	KAY			Estimated Total Acres -		40	
Production	Oil	Condensate	Total Liquids	Assoc. Gas	Natural Gas	Total Gas	
1992	0	0	0	0	0	0	
1993	0	0	0	0	0	0	
1994	0	0	0	0	0	0	
1995	0	0	0	0	0	0	
1979-1995	0	0	0	0	0	0	
MARAMEC - 445766				ONC Dates: Named - 1914, Last Update in 1996			
Counties -	PAWNEE			Estimated Total Acres -		4,960	
Production	Oil	Condensate	Total Liquids	Assoc. Gas	Natural Gas	Total Gas	
1992	72,708	0	72,708	80,763	23,735	104,498	
1993	63,520	1,110	64,630	97,579	51,152	148,731	
1994	64,135	436	64,571	82,797	63,763	146,560	
1995	70,588	0	70,588	71,470	17,499	88,969	
1979-1995	1,807,575	1,605	1,809,180	920,951	613,175	1,534,126	
MARAMEC EAST - 445797				ONC Dates: Named - 1948, Last Update in 1948			
Counties -	PAWNEE			Estimated Total Acres -		40	
Production	Oil	Condensate	Total Liquids	Assoc. Gas	Natural Gas	Total Gas	
1992	0	0	0	0	0	0	
1993	0	0	0	0	0	0	
1994	0	0	0	0	0	0	
1995	0	0	0	0	0	0	
1979-1995	3,846	0	3,846	43,403	0	43,403	
MARAMEC NE - 445828				ONC Dates: Named - 1958, Last Update in 1996			
Counties -	PAWNEE			Estimated Total Acres -		240	
Production	Oil	Condensate	Total Liquids	Assoc. Gas	Natural Gas	Total Gas	
1992	975	0	975	2,956	0	2,956	
1993	2,534	0	2,534	4,995	0	4,995	
1994	2,402	0	2,402	3,011	0	3,011	
1995	2,179	0	2,179	1,766	0	1,766	
1979-1995	27,305	0	27,305	81,627	88,518	170,145	
MARAMEC SE - 445890				ONC Dates: Named - 1947, Last Update in 1996			
Counties -	CREEK, PAWNEE			Estimated Total Acres -		1,840	
Production	Oil	Condensate	Total Liquids	Assoc. Gas	Natural Gas	Total Gas	
1992	3,784	0	3,784	704	0	704	
1993	3,032	0	3,032	399	0	399	
1994	2,624	0	2,624	51	0	51	
1995	2,364	0	2,364	34	0	34	
1979-1995	127,832	0	127,832	66,314	333,240	399,554	
MARAMEC SOUTH - 445921				ONC Dates: Named - 1953, Last Update in 1996			
Counties -	PAYNE			Estimated Total Acres -		320	
Production	Oil	Condensate	Total Liquids	Assoc. Gas	Natural Gas	Total Gas	
1992	8,648	0	8,648	13,477	1,340	14,817	
1993	10,357	0	10,357	7,098	8,552	15,650	
1994	8,397	0	8,397	5,557	5,648	11,205	
1995	5,243	0	5,243	2,631	7,886	10,517	
1979-1995	75,562	0	75,562	42,552	150,811	193,363	
MARATHON - 445952				ONC Dates: Named - 1946, Last Update in 1995			
Counties -	NOBLE			Estimated Total Acres -		200	
Production	Oil	Condensate	Total Liquids	Assoc. Gas	Natural Gas	Total Gas	
1992	0	0	0	0	0	0	
1993	0	0	0	0	0	0	
1994	0	0	0	0	0	0	
1995	0	0	0	0	0	0	
1979-1995	506	0	506	0	0	0	
MARATHON NORTH - 445983				ONC Dates: Named - 1968, Last Update in 1995			
Counties -	NOBLE			Estimated Total Acres -		40	
Production	Oil	Condensate	Total Liquids	Assoc. Gas	Natural Gas	Total Gas	
1992	0	0	0	0	0	0	
1993	0	0	0	0	0	0	
1994	0	0	0	0	0	0	
1995	0	0	0	0	0	0	
1979-1995	0	0	0	0	0	0	

Production by Field

MARATHON NW - 446014				ONC Dates: Named - 1952, Last Update in 1995			
Counties - NOBLE						Estimated Total Acres -	240
Production	Oil	Condensate	Total Liquids	Assoc. Gas	Natural Gas	Total Gas	
1992	2,164	0	2,164	0	0	0	
1993	1,778	0	1,778	0	0	0	
1994	1,565	0	1,565	0	0	0	
1995	1,421	0	1,421	0	0	0	
1979-1995	21,427	0	21,427	0	14,995	14,995	
MARCH - 446262				ONC Dates: Named - 1922, Last Update in 1984			
Counties - PAYNE						Estimated Total Acres -	3,040
Production	Oil	Condensate	Total Liquids	Assoc. Gas	Natural Gas	Total Gas	
1992	27,081	327	27,408	8,269	39,439	47,708	
1993	22,364	466	22,830	0	19,802	19,802	
1994	22,176	1,486	23,662	0	29,033	29,033	
1995	18,883	1,135	20,018	0	23,475	23,475	
1979-1995	785,811	3,414	789,225	233,784	291,014	524,798	
MARCH NORTH - 446324				ONC Dates: Named - 1938, Last Update in 1996			
Counties - PAYNE						Estimated Total Acres -	2,040
Production	Oil	Condensate	Total Liquids	Assoc. Gas	Natural Gas	Total Gas	
1992	20,633	0	20,633	24,309	6,882	31,191	
1993	10,897	0	10,897	20,346	6,327	26,673	
1994	12,561	0	12,561	21,768	6,120	27,888	
1995	10,833	0	10,833	19,844	1,698	21,542	
1979-1995	416,437	0	416,437	731,057	306,849	1,037,906	
MARIETTA NE - 447347				ONC Dates: Named 1950, Last Update in 1950			
Counties - LOVE						Estimated Total Acres -	40
Production	Oil	Condensate	Total Liquids	Assoc. Gas	Natural Gas	Total Gas	
1992	0	0	0	0	0	0	
1993	0	0	0	0	0	0	
1994	0	0	0	0	0	0	
1995	0	0	0	0	0	0	
1979-1995	0	0	0	0	0	0	
MARIETTA NORTH - 447378				ONC Dates: Named - 1937, Last Update in 1957			
Counties - LOVE						Estimated Total Acres -	240
Production	Oil	Condensate	Total Liquids	Assoc. Gas	Natural Gas	Total Gas	
1992	10,798	0	10,798	29,688	0	29,688	
1993	8,705	0	8,705	25,807	0	25,807	
1994	10,762	0	10,762	24,168	0	24,168	
1995	11,179	0	11,179	24,418	0	24,418	
1979-1995	363,856	0	363,856	1,630,163	0	1,630,163	
MARIETTA SW - 002610				ONC Dates: Named - 1982, Last Update in 1982			
Counties - LOVE						Estimated Total Acres -	80
Production	Oil	Condensate	Total Liquids	Assoc. Gas	Natural Gas	Total Gas	
1992	0	0	0	0	0	0	
1993	0	0	0	0	0	0	
1994	0	0	0	0	0	0	
1995	0	0	0	0	0	0	
1979-1995	558	0	558	0	0	0	
MARIETTA WEST - 002169				ONC Dates: Named - 1981, Last Update in 1981			
Counties - LOVE						Estimated Total Acres -	160
Production	Oil	Condensate	Total Liquids	Assoc. Gas	Natural Gas	Total Gas	
1992	3,620	0	3,620	0	0	0	
1993	2,884	0	2,884	0	0	0	
1994	3,124	0	3,124	0	0	0	
1995	3,140	0	3,140	0	0	0	
1979-1995	63,662	0	63,662	0	0	0	
MARION NE - 447882				ONC Dates: Named - 1974, Last Update in 1996			
Counties - OKLAHOMA						Estimated Total Acres -	400
Production	Oil	Condensate	Total Liquids	Assoc. Gas	Natural Gas	Total Gas	
1992	0	163	163	0	17,038	17,038	
1993	0	114	114	0	23,204	23,204	
1994	0	132	132	0	22,107	22,107	
1995	0	246	246	0	61,914	61,914	
1979-1995	0	704	704	0	124,263	124,263	

Production by Field

MARKHAM - 447998				ONC Dates: Named - 1942, Last Update in 1985			
Counties -	PAYNE			Estimated Total Acres -			2,720
Production	Oil	Condensate	Total Liquids	Assoc. Gas	Natural Gas	Total Gas	
1992	16,157	0	16,157	77,258	24,310	101,568	
1993	11,647	0	11,647	62,183	8,163	70,346	
1994	9,513	0	9,513	59,458	1,758	61,216	
1995	10,122	0	10,122	55,707	0	55,707	
1979-1995	725,521	0	725,521	2,945,944	476,309	3,422,253	
MARKHAM SOUTH - 448246				ONC Dates: Named - 1950, Last Update in 1984			
Counties -	PAYNE			Estimated Total Acres -			120
Production	Oil	Condensate	Total Liquids	Assoc. Gas	Natural Gas	Total Gas	
1992	0	0	0	0	0	0	
1993	0	0	0	0	0	0	
1994	0	0	0	0	0	0	
1995	0	0	0	0	0	0	
1979-1995	1,025	0	1,025	0	0	0	
MARLAND NORTH - 448556				ONC Dates: Named - 1955, Last Update in 1990			
Counties -	KAY			Estimated Total Acres -			1,240
Production	Oil	Condensate	Total Liquids	Assoc. Gas	Natural Gas	Total Gas	
1992	13,676	2,956	16,632	74,906	14,480	89,386	
1993	9,693	2,210	11,903	66,729	11,680	78,409	
1994	9,256	1,873	11,129	51,378	11,066	62,444	
1995	7,277	1,389	8,666	42,879	9,951	52,830	
1979-1995	334,298	25,398	359,696	1,061,355	147,972	1,209,327	
MARLAND NW - 448560				ONC Dates: Named - 1979, Last Update in 1985			
Counties -	KAY			Estimated Total Acres -			520
Production	Oil	Condensate	Total Liquids	Assoc. Gas	Natural Gas	Total Gas	
1992	19,745	0	19,745	65,974	0	65,974	
1993	12,313	0	12,313	38,004	0	38,004	
1994	11,689	0	11,689	48,675	0	48,675	
1995	11,392	0	11,392	45,002	0	45,002	
1979-1995	262,966	0	262,966	424,196	0	424,196	
MARLAND SOUTH - 448564				ONC Dates: Named - 1978, Last Update in 1979			
Counties -	NOBLE			Estimated Total Acres -			160
Production	Oil	Condensate	Total Liquids	Assoc. Gas	Natural Gas	Total Gas	
1992	0	0	0	0	51,767	51,767	
1993	0	0	0	0	45,000	45,000	
1994	0	0	0	0	42,757	42,757	
1995	0	0	0	0	39,678	39,678	
1979-1995	0	0	0	0	340,427	340,427	
MARLAND WEST - 012573				ONC Dates: Named - 1988, Last Update in 1988			
Counties -	NOBLE			Estimated Total Acres -			40
Production	Oil	Condensate	Total Liquids	Assoc. Gas	Natural Gas	Total Gas	
1992	1,171	0	1,171	9,042	0	9,042	
1993	116	0	116	0	0	0	
1994	0	0	0	0	0	0	
1995	0	0	0	0	0	0	
1979-1995	12,690	0	12,690	192,148	0	192,148	
MARLOW - 001640				ONC Dates: Named - 1957, Last Update in 1991			
Counties -	STEPHENS			Estimated Total Acres -			40
Production	Oil	Condensate	Total Liquids	Assoc. Gas	Natural Gas	Total Gas	
1992	717	0	717	0	0	0	
1993	348	0	348	0	0	0	
1994	538	0	538	0	0	0	
1995	526	0	526	0	0	0	
1979-1995	34,848	0	34,848	102,731	0	102,731	
MARLOW DISTRICT - 448649				ONC Dates: Named - 1946, Last Update in 1991			
Counties -	COMANCHE, GRADY, STEPHENS			Estimated Total Acres -			4,720
Production	Oil	Condensate	Total Liquids	Assoc. Gas	Natural Gas	Total Gas	
1992	49,908	1,732	51,640	61,304	706,314	767,618	
1993	46,902	2,837	49,739	101,809	363,715	465,524	
1994	43,839	8,121	51,960	148,206	692,717	840,923	
1995	44,032	5,952	49,984	174,167	495,935	670,102	
1979-1995	1,053,147	72,909	1,126,056	3,245,021	10,948,100	14,193,121	

Production by Field

MARLOW EAST - 448680				ONC Dates: Named - 1956, Last Update in 1956			
Counties -	STEPHENS			Estimated Total Acres -			40
Production	Oil	Condensate	Total Liquids	Assoc. Gas	Natural Gas	Total Gas	
1992	0	0	0	0	0	0	0
1993	0	0	0	0	0	0	0
1994	0	0	0	0	0	0	0
1995	0	0	0	0	0	0	0
1979-1995	5,113	0	5,113	0	0	0	0
MARLOW NE - 448711				ONC Dates: Named - 1949, Last Update in 1985			
Counties -	GRADY			Estimated Total Acres -			840
Production	Oil	Condensate	Total Liquids	Assoc. Gas	Natural Gas	Total Gas	
1992	640	526	1,166	0	143,416	143,416	
1993	423	319	742	0	132,068	132,068	
1994	620	257	877	0	86,401	86,401	
1995	460	334	794	0	87,050	87,050	
1979-1995	12,241	3,355	15,596	0	1,575,282	1,575,282	
MARLOW SE - 448773				ONC Dates: Named - 1948, Last Update in 1948			
Counties -	STEPHENS			Estimated Total Acres -			40
Production	Oil	Condensate	Total Liquids	Assoc. Gas	Natural Gas	Total Gas	
1992	0	0	0	0	0	0	0
1993	0	0	0	0	0	0	0
1994	0	0	0	0	0	0	0
1995	0	0	0	0	0	0	0
1979-1995	0	0	0	0	0	0	0
MARLOW WEST - 448866				ONC Dates: Named - 1937, Last Update in 1962			
Counties -	STEPHENS			Estimated Total Acres -			3,120
Production	Oil	Condensate	Total Liquids	Assoc. Gas	Natural Gas	Total Gas	
1992	25,689	19,417	45,106	135,111	5,407,318	5,542,429	
1993	25,202	17,221	42,423	126,853	4,580,546	4,707,399	
1994	20,095	12,570	32,665	137,393	3,994,224	4,131,617	
1995	34,146	8,528	42,674	167,229	2,648,381	2,815,610	
1979-1995	371,770	293,758	665,528	1,035,907	50,064,470	51,100,377	
MARSDEN - 449238				ONC Dates: Named - 1981, Last Update in 1981			
Counties -	LOVE			Estimated Total Acres -			80
Production	Oil	Condensate	Total Liquids	Assoc. Gas	Natural Gas	Total Gas	
1992	0	0	0	0	0	0	0
1993	0	0	0	0	0	0	0
1994	0	0	0	0	0	0	0
1995	0	0	0	0	0	0	0
1979-1995	3,857	0	3,857	0	0	0	0
MARSDEN EAST - 449269				ONC Dates: Named - 1960, Last Update in 1961			
Counties -	LOVE			Estimated Total Acres -			40
Production	Oil	Condensate	Total Liquids	Assoc. Gas	Natural Gas	Total Gas	
1992	734	0	734	0	0	0	0
1993	721	0	721	0	0	0	0
1994	723	0	723	0	0	0	0
1995	734	0	734	0	0	0	0
1979-1995	14,198	0	14,198	0	0	0	0
MARSDEN NW - 006664				ONC Dates: Named - 1984, Last Update in 1984			
Counties -	CARTER			Estimated Total Acres -			80
Production	Oil	Condensate	Total Liquids	Assoc. Gas	Natural Gas	Total Gas	
1992	0	0	0	0	0	0	0
1993	0	0	0	0	0	0	0
1994	0	0	0	0	0	0	0
1995	0	0	0	0	0	0	0
1979-1995	1,214	0	1,214	0	0	0	0
MARSHALL EAST - 449424				ONC Dates: Named - 1966, Last Update in 1979			
Counties -	GARFIELD, LOGAN			Estimated Total Acres -			1,520
Production	Oil	Condensate	Total Liquids	Assoc. Gas	Natural Gas	Total Gas	
1992	1,785	0	1,785	17,514	0	17,514	
1993	1,889	0	1,889	19,668	0	19,668	
1994	1,763	0	1,763	41,125	0	41,125	
1995	1,006	0	1,006	29,417	0	29,417	
1979-1995	64,942	0	64,942	1,269,432	0	1,269,432	

Production by Field

MASHAM - 451191			ONC Dates: Named - 1924, Last Update in 1996			
Counties -	PAWNEE		Estimated Total Acres - 10,720			
Production	Oil	Condensate	Total Liquids	Assoc. Gas	Natural Gas	Total Gas
1992	288,666	0	288,666	1,353,639	0	1,353,639
1993	220,917	0	220,917	972,038	0	972,038
1994	191,130	0	191,130	826,795	0	826,795
1995	177,069	0	177,069	682,925	0	682,925
1979-1995	12,716,413	0	12,716,413	45,906,568	929,999	46,836,567
MASHAM NE - 451253			ONC Dates: Named - 1956, Last Update in 1996			
Counties -	PAWNEE		Estimated Total Acres - 40			
Production	Oil	Condensate	Total Liquids	Assoc. Gas	Natural Gas	Total Gas
1992	0	0	0	0	0	0
1993	0	0	0	0	0	0
1994	0	0	0	0	0	0
1995	0	0	0	0	0	0
1979-1995	0	0	0	0	0	0
MASHAM NORTH - 014504			ONC Dates: Named - 1992, Last Update in 1996			
Counties -	PAWNEE		Estimated Total Acres - 40			
Production	Oil	Condensate	Total Liquids	Assoc. Gas	Natural Gas	Total Gas
1992	304	0	304	0	0	0
1993	7,066	0	7,066	0	0	0
1994	5,992	0	5,992	0	0	0
1995	883	0	883	0	0	0
1979-1995	14,245	0	14,245	0	0	0
MASHAM NW - 451284			ONC Dates: Named - 1957, Last Update in 1996			
Counties -	OSAGE		Estimated Total Acres - 80			
Production	Oil	Condensate	Total Liquids	Assoc. Gas	Natural Gas	Total Gas
1992	0	0	0	0	0	0
1993	0	0	0	0	0	0
1994	0	0	0	0	0	0
1995	0	0	0	0	0	0
1979-1995	0	0	0	0	0	0
MASHAM SW - 451313			ONC Dates: Named - 1976, Last Update in 1996			
Counties -	PAWNEE		Estimated Total Acres - 160			
Production	Oil	Condensate	Total Liquids	Assoc. Gas	Natural Gas	Total Gas
1992	0	0	0	0	0	0
1993	0	0	0	0	0	0
1994	0	0	0	0	0	0
1995	0	0	0	0	0	0
1979-1995	0	0	0	0	0	0
MASHAM WEST - 451315			ONC Dates: Named - 1968, Last Update in 1996			
Counties -	PAWNEE		Estimated Total Acres - 80			
Production	Oil	Condensate	Total Liquids	Assoc. Gas	Natural Gas	Total Gas
1992	0	0	0	0	0	0
1993	0	0	0	0	0	0
1994	0	0	0	0	0	0
1995	0	0	0	0	0	0
1979-1995	0	0	0	0	0	0
MASON - 451346			ONC Dates: Named - 1940, Last Update in 1964			
Counties -	OKFUSKEE		Estimated Total Acres - 280			
Production	Oil	Condensate	Total Liquids	Assoc. Gas	Natural Gas	Total Gas
1992	2,062	0	2,062	0	0	0
1993	1,619	0	1,619	0	0	0
1994	1,010	0	1,010	0	0	0
1995	653	0	653	0	0	0
1979-1995	51,840	0	51,840	0	0	0
MASON EAST - 451377			ONC Dates: Named - 1980, Last Update in 1981			
Counties -	OKFUSKEE		Estimated Total Acres - 40			
Production	Oil	Condensate	Total Liquids	Assoc. Gas	Natural Gas	Total Gas
1992	0	0	0	0	0	0
1993	0	0	0	2	0	2
1994	0	0	0	0	0	0
1995	0	0	0	0	0	0
1979-1995	9,412	0	9,412	6,729	0	6,729

Production by Field

MASON NE - 451460				ONC Dates: Named - 1975, Last Update in 1976		
Counties -	OKFUSKEE			Estimated Total Acres -		40
Production	Oil	Condensate	Total Liquids	Assoc. Gas	Natural Gas	Total Gas
1992	1,108	0	1,108	0	0	0
1993	977	0	977	0	0	0
1994	941	0	941	0	0	0
1995	657	0	657	0	0	0
1979-1995	10,324	0	10,324	0	0	0
MASON SE - 451532				ONC Dates: Named - 1949, Last Update in 1950		
Counties -	OKFUSKEE			Estimated Total Acres -		40
Production	Oil	Condensate	Total Liquids	Assoc. Gas	Natural Gas	Total Gas
1992	0	0	0	0	0	0
1993	0	0	0	0	0	0
1994	0	0	0	0	0	0
1995	0	0	0	0	0	0
1979-1995	0	0	0	0	0	0
MASON WEST - 451594				ONC Dates: Named - 1970, Last Update in 1970		
Counties -	OKFUSKEE			Estimated Total Acres -		80
Production	Oil	Condensate	Total Liquids	Assoc. Gas	Natural Gas	Total Gas
1992	0	0	0	0	0	0
1993	0	0	0	0	0	0
1994	0	0	0	0	0	0
1995	0	0	0	0	0	0
1979-1995	477	0	477	0	0	0
MAUD - 453175				ONC Dates: Named - 1920, Last Update in 1962		
Counties -	POTTAWATOMIE			Estimated Total Acres -		3,680
Production	Oil	Condensate	Total Liquids	Assoc. Gas	Natural Gas	Total Gas
1992	88,009	0	88,009	8,528	0	8,528
1993	81,178	0	81,178	63,152	0	63,152
1994	61,318	0	61,318	32,126	0	32,126
1995	50,739	0	50,739	15,218	0	15,218
1979-1995	1,167,848	0	1,167,848	429,750	17,746	447,496
MAUD EAST - 453268				ONC Dates: Named - 1951, Last Update in 1951		
Counties -	SEMINOLE			Estimated Total Acres -		40
Production	Oil	Condensate	Total Liquids	Assoc. Gas	Natural Gas	Total Gas
1992	3,245	0	3,245	0	0	0
1993	3,317	0	3,317	0	0	0
1994	3,222	0	3,222	0	0	0
1995	2,445	0	2,445	0	0	0
1979-1995	100,121	0	100,121	0	0	0
MAUD SE - 453330				ONC Dates: Named - 1961, Last Update in 1961		
Counties -	SEMINOLE			Estimated Total Acres -		40
Production	Oil	Condensate	Total Liquids	Assoc. Gas	Natural Gas	Total Gas
1992	0	0	0	0	0	0
1993	0	0	0	0	0	0
1994	0	0	0	0	0	0
1995	0	0	0	0	0	0
1979-1995	3,093	0	3,093	0	0	0
MAUD SOUTH - 453361				ONC Dates: Named - 1941, Last Update in 1945		
Counties -	POTTAWATOMIE			Estimated Total Acres -		160
Production	Oil	Condensate	Total Liquids	Assoc. Gas	Natural Gas	Total Gas
1992	877	0	877	0	0	0
1993	5,560	0	5,560	0	0	0
1994	3,853	0	3,853	0	0	0
1995	3,179	0	3,179	0	0	0
1979-1995	33,988	0	33,988	0	46,390	46,390
MAUD WEST - 453392				ONC Dates: Named - 1951, Last Update in 1951		
Counties -	POTTAWATOMIE			Estimated Total Acres -		40
Production	Oil	Condensate	Total Liquids	Assoc. Gas	Natural Gas	Total Gas
1992	161	0	161	0	0	0
1993	77	0	77	0	0	0
1994	0	0	0	0	0	0
1995	71	0	71	0	0	0
1979-1995	7,333	0	7,333	0	0	0

Production by Field

MAXWELL NE - 454756				ONC Dates: Named - 1954, Last Update in 1988			
Counties -	PONTOTOC			Estimated Total Acres -			760
Production	Oil	Condensate	Total Liquids	Assoc. Gas	Natural Gas	Total Gas	
1992	2,336	0	2,336	0	0	0	
1993	2,276	0	2,276	0	0	0	
1994	1,780	0	1,780	0	0	0	
1995	2,049	0	2,049	0	0	0	
1979-1995	49,637	0	49,637	0	0	0	
MAY EAST - 454911				ONC Dates: Named - 1964, Last Update in 1978			
Counties -	HARPER			Estimated Total Acres -			1,920
Production	Oil	Condensate	Total Liquids	Assoc. Gas	Natural Gas	Total Gas	
1992	0	0	0	0	10,466	10,466	
1993	0	0	0	0	8,842	8,842	
1994	0	0	0	0	0	0	
1995	0	0	0	0	0	0	
1979-1995	198	2,935	3,133	0	2,147,028	2,147,028	
MAY NE - 454942				ONC Dates: Named - 1970, Last Update in 1978			
Counties -	HARPER			Estimated Total Acres -			1,280
Production	Oil	Condensate	Total Liquids	Assoc. Gas	Natural Gas	Total Gas	
1992	0	0	0	0	0	0	
1993	0	0	0	0	0	0	
1994	0	0	0	0	0	0	
1995	0	0	0	0	0	0	
1979-1995	516	210	726	0	234,358	234,358	
MAY NORTH - 454973				ONC Dates: Named - 1964, Last Update in 1964			
Counties -	HARPER			Estimated Total Acres -			40
Production	Oil	Condensate	Total Liquids	Assoc. Gas	Natural Gas	Total Gas	
1992	0	0	0	0	0	0	
1993	0	0	0	0	0	0	
1994	0	0	0	0	0	0	
1995	0	0	0	0	0	0	
1979-1995	0	0	0	0	0	0	
MAY SE - 455035				ONC Dates: Named - 1967, Last Update in 1967			
Counties -	HARPER			Estimated Total Acres -			640
Production	Oil	Condensate	Total Liquids	Assoc. Gas	Natural Gas	Total Gas	
1992	0	156	156	0	15,664	15,664	
1993	0	0	0	0	15,918	15,918	
1994	0	0	0	0	1,829	1,829	
1995	0	0	0	0	0	0	
1979-1995	0	1,375	1,375	0	249,020	249,020	
MAY WEST - 455128				ONC Dates: Named - 1960, Last Update in 1960			
Counties -	HARPER			Estimated Total Acres -			40
Production	Oil	Condensate	Total Liquids	Assoc. Gas	Natural Gas	Total Gas	
1992	0	0	0	0	0	0	
1993	0	0	0	0	0	0	
1994	0	0	0	0	0	0	
1995	0	0	0	0	0	0	
1979-1995	0	0	0	0	0	0	
MAYFIELD NE - 455500				ONC Dates: Named - 1951, Last Update in 1986			
Counties -	BECKHAM			Estimated Total Acres -			10,240
Production	Oil	Condensate	Total Liquids	Assoc. Gas	Natural Gas	Total Gas	
1992	744	1,951	2,695	0	22,544,436	22,544,436	
1993	740	1,843	2,583	0	22,299,089	22,299,089	
1994	52	1,823	1,875	0	21,569,030	21,569,030	
1995	0	1,219	1,219	0	18,550,435	18,550,435	
1979-1995	27,253	54,304	81,557	0	204,807,232	204,807,232	
MAYFIELD WEST - 455562				ONC Dates: Named - 1972, Last Update in 1986			
Counties -	BECKHAM			Estimated Total Acres -			14,080
Production	Oil	Condensate	Total Liquids	Assoc. Gas	Natural Gas	Total Gas	
1992	8,337	29,414	37,751	124,338	12,169,025	12,293,363	
1993	8,015	26,836	34,851	23,163	12,355,535	12,378,698	
1994	7,931	56,943	64,874	40,672	12,446,784	12,487,456	
1995	5,842	112,856	118,698	0	12,668,505	12,668,505	
1979-1995	143,166	853,208	996,374	10,586,052	302,716,255	313,302,307	

Production by Field

MAYFLOWER NW - 455593				ONC Dates: Named - 1954, Last Update in 1993			
Counties - GRANT			Estimated Total Acres - 3,040				
Production	Oil	Condensate	Total Liquids	Assoc. Gas	Natural Gas	Total Gas	
1992	23,409	0	23,409	78,127	22,953	101,080	
1993	22,032	0	22,032	104,692	38,146	142,838	
1994	12,923	0	12,923	107,427	52,329	159,756	
1995	12,064	0	12,064	71,955	32,106	104,061	
1979-1995	610,666	1,326	611,992	7,394,331	1,614,674	9,009,005	
MAYSVILLE - 455717				ONC Dates: Named - 1953, Last Update in 1959			
Counties - GARVIN			Estimated Total Acres - 1,000				
Production	Oil	Condensate	Total Liquids	Assoc. Gas	Natural Gas	Total Gas	
1992	26,664	0	26,664	31,832	0	31,832	
1993	19,612	0	19,612	28,469	0	28,469	
1994	23,016	0	23,016	26,627	0	26,627	
1995	17,111	0	17,111	24,160	0	24,160	
1979-1995	767,360	0	767,360	1,146,960	0	1,146,960	
MAYSVILLE EAST - 455748				ONC Dates: Named - 1954, Last Update in 1959			
Counties - GARVIN			Estimated Total Acres - 400				
Production	Oil	Condensate	Total Liquids	Assoc. Gas	Natural Gas	Total Gas	
1992	15,014	0	15,014	0	25,971	25,971	
1993	11,177	0	11,177	0	23,390	23,390	
1994	10,585	0	10,585	0	20,966	20,966	
1995	4,685	2,144	6,829	0	23,768	23,768	
1979-1995	323,115	2,144	325,259	15,779	555,251	571,030	
MAYSVILLE NE - 455779				ONC Dates: Named - 1956, Last Update in 1956			
Counties - GARVIN			Estimated Total Acres - 40				
Production	Oil	Condensate	Total Liquids	Assoc. Gas	Natural Gas	Total Gas	
1992	4,301	0	4,301	22,376	0	22,376	
1993	2,074	0	2,074	15,131	0	15,131	
1994	1,568	0	1,568	8,385	0	8,385	
1995	1,420	0	1,420	11,585	0	11,585	
1979-1995	141,119	0	141,119	439,374	0	439,374	
MCALESTER - 456097				ONC Dates: Named - 1965, Last Update in 1993			
Counties - PITTSBURG			Estimated Total Acres - 2,560				
Production	Oil	Condensate	Total Liquids	Assoc. Gas	Natural Gas	Total Gas	
1992	0	0	0	0	0	0	
1993	0	0	0	0	0	0	
1994	0	0	0	0	0	0	
1995	0	0	0	0	0	0	
1979-1995	0	0	0	0	233,541	233,541	
MCALESTER EAST - 456128				ONC Dates: Named - 1949, Last Update in 1991			
Counties - PITTSBURG			Estimated Total Acres - 1,920				
Production	Oil	Condensate	Total Liquids	Assoc. Gas	Natural Gas	Total Gas	
1992	0	0	0	0	62,278	62,278	
1993	0	0	0	0	73,229	73,229	
1994	0	0	0	0	54,928	54,928	
1995	0	0	0	0	47,744	47,744	
1979-1995	0	0	0	0	582,719	582,719	
MCALESTER NE - 456396				ONC Dates: Named - 1974, Last Update in 1974			
Counties - PITTSBURG			Estimated Total Acres - 160				
Production	Oil	Condensate	Total Liquids	Assoc. Gas	Natural Gas	Total Gas	
1992	0	0	0	0	0	0	
1993	0	0	0	0	0	0	
1994	0	0	0	0	0	0	
1995	0	0	0	0	0	0	
1979-1995	0	0	0	0	0	0	
MCALESTER SE - 456159				ONC Dates: Named - 1965, Last Update in 1987			
Counties - PITTSBURG			Estimated Total Acres - 11,520				
Production	Oil	Condensate	Total Liquids	Assoc. Gas	Natural Gas	Total Gas	
1992	0	50	50	0	2,312,785	2,312,785	
1993	0	0	0	0	2,494,959	2,494,959	
1994	0	0	0	0	1,954,103	1,954,103	
1995	0	0	0	0	2,162,365	2,162,365	
1979-1995	0	50	50	0	43,734,598	43,734,598	

Production by Field

MCCARTY - 457058		ONC Dates: Named - 1955, Last Update in 1955					
Counties -	GARVIN	Estimated Total Acres -					160
Production	Oil	Condensate	Total Liquids	Assoc. Gas	Natural Gas	Total Gas	
1992	0	0	0	0	0	0	
1993	0	0	0	0	0	0	
1994	1,424	0	1,424	0	0	0	
1995	2,008	0	2,008	0	0	0	
1979-1995	3,432	0	3,432	0	0	0	
MCCARTY NE - 457089		ONC Dates: Named - 1972, Last Update in 1972					
Counties -	GARVIN	Estimated Total Acres -					160
Production	Oil	Condensate	Total Liquids	Assoc. Gas	Natural Gas	Total Gas	
1992	10,984	0	10,984	0	0	0	
1993	9,779	0	9,779	0	0	0	
1994	8,182	0	8,182	0	0	0	
1995	4,885	0	4,885	0	0	0	
1979-1995	111,782	0	111,782	0	0	0	
MCCARTY NORTH - 457120		ONC Dates: Named - 1970, Last Update in 1970					
Counties -	GARVIN	Estimated Total Acres -					40
Production	Oil	Condensate	Total Liquids	Assoc. Gas	Natural Gas	Total Gas	
1992	0	0	0	0	0	0	
1993	0	0	0	0	0	0	
1994	0	0	0	0	0	0	
1995	0	0	0	0	0	0	
1979-1995	2,209	0	2,209	19,319	0	19,319	
MCCARTY SE - 457151		ONC Dates: Named - 1971, Last Update in 1971					
Counties -	GARVIN	Estimated Total Acres -					40
Production	Oil	Condensate	Total Liquids	Assoc. Gas	Natural Gas	Total Gas	
1992	0	0	0	0	0	0	
1993	0	0	0	0	0	0	
1994	0	0	0	0	0	0	
1995	0	0	0	0	0	0	
1979-1995	0	0	0	0	0	0	
MCCORD SW - 458298		ONC Dates: Named - 1964, Last Update in 1965					
Counties -	OSAGE	Estimated Total Acres -					480
Production	Oil	Condensate	Total Liquids	Assoc. Gas	Natural Gas	Total Gas	
1992	15,771	0	15,771	0	0	0	
1993	18,780	0	18,780	0	0	0	
1994	18,206	0	18,206	0	0	0	
1995	18,243	0	18,243	0	0	0	
1979-1995	278,713	0	278,713	0	0	0	
MCCRACKEN DISTRICT - 458515		ONC Dates: Named - 1949, Last Update in 1958					
Counties -	WAGONER	Estimated Total Acres -					2,360
Production	Oil	Condensate	Total Liquids	Assoc. Gas	Natural Gas	Total Gas	
1992	0	0	0	0	0	0	
1993	168	0	168	0	0	0	
1994	169	0	169	0	0	0	
1995	159	0	159	0	0	0	
1979-1995	4,793	0	4,793	0	0	0	
MCGEE - 460313		ONC Dates: Named - 1944, Last Update in 1947					
Counties -	GARVIN	Estimated Total Acres -					80
Production	Oil	Condensate	Total Liquids	Assoc. Gas	Natural Gas	Total Gas	
1992	339	0	339	0	0	0	
1993	859	0	859	0	0	0	
1994	684	0	684	0	0	0	
1995	511	0	511	0	0	0	
1979-1995	22,559	0	22,559	0	0	0	
MCGEE SE - 460344		ONC Dates: Named - 1955, Last Update in 1955					
Counties -	GARVIN	Estimated Total Acres -					40
Production	Oil	Condensate	Total Liquids	Assoc. Gas	Natural Gas	Total Gas	
1992	0	0	0	0	0	0	
1993	0	0	0	0	0	0	
1994	0	0	0	0	0	0	
1995	0	0	0	0	0	0	
1979-1995	0	0	0	0	0	0	

Production by Field

MCINNIS - 460933							ONC Dates: Named - 1957, Last Update in 1957	
							Estimated Total Acres - 40	
Counties -	OSAGE							
Production	Oil	Condensate	Total Liquids	Assoc. Gas	Natural Gas	Total Gas		
1992	877	0	877	0	0	0		
1993	521	0	521	0	0	0		
1994	494	0	494	0	0	0		
1995	334	0	334	0	0	0		
1979-1995	45,911	0	45,911	0	0	0		
MCINNIS WEST - 460964							ONC Dates: Named - 1956, Last Update in 1957	
							Estimated Total Acres - 40	
Counties -	OSAGE							
Production	Oil	Condensate	Total Liquids	Assoc. Gas	Natural Gas	Total Gas		
1992	0	0	0	0	0	0		
1993	0	0	0	0	0	0		
1994	0	0	0	0	0	0		
1995	0	0	0	0	0	0		
1979-1995	0	0	0	0	0	0		
MCCLOUD - 461987							ONC Dates: Named - 1953, Last Update in 1995	
							Estimated Total Acres - 200	
Counties -	POTTAWATOMIE							
Production	Oil	Condensate	Total Liquids	Assoc. Gas	Natural Gas	Total Gas		
1992	878	0	878	0	0	0		
1993	1,092	0	1,092	0	0	0		
1994	744	0	744	0	0	0		
1995	843	0	843	0	0	0		
1979-1995	15,806	0	15,806	0	0	0		
MCCLOUD SOUTH - 010976							ONC Dates: Named - 1986, Last Update in 1987	
							Estimated Total Acres - 80	
Counties -	POTTAWATOMIE							
Production	Oil	Condensate	Total Liquids	Assoc. Gas	Natural Gas	Total Gas		
1992	0	0	0	0	0	0		
1993	0	0	0	0	0	0		
1994	0	0	0	0	0	0		
1995	0	0	0	0	0	0		
1979-1995	27,562	0	27,562	49,606	0	49,606		
MCQUEEN - 004251							ONC Dates: Named - 1983, Last Update in 1988	
							Estimated Total Acres - 640	
Counties -	HARMON							
Production	Oil	Condensate	Total Liquids	Assoc. Gas	Natural Gas	Total Gas		
1992	0	0	0	0	0	0		
1993	0	0	0	0	0	0		
1994	0	0	0	0	0	0		
1995	0	0	0	0	0	0		
1979-1995	1,017	0	1,017	0	0	0		
MCQUEEN NW - 012229							ONC Dates: Named - 1988, Last Update in 1988	
							Estimated Total Acres - 80	
Counties -	HARMON							
Production	Oil	Condensate	Total Liquids	Assoc. Gas	Natural Gas	Total Gas		
1992	2,611	0	2,611	0	0	0		
1993	2,183	0	2,183	0	0	0		
1994	2,637	0	2,637	0	0	0		
1995	1,906	0	1,906	0	0	0		
1979-1995	26,624	0	26,624	0	0	0		
MCQUEEN SW - 463034							ONC Dates: Named - 1980, Last Update in 1988	
							Estimated Total Acres - 360	
Counties -	HARMON							
Production	Oil	Condensate	Total Liquids	Assoc. Gas	Natural Gas	Total Gas		
1992	13,674	0	13,674	0	0	0		
1993	12,599	0	12,599	0	0	0		
1994	9,819	0	9,819	0	0	0		
1995	8,756	0	8,756	0	0	0		
1979-1995	739,498	0	739,498	0	0	0		
MEAD - 463421							ONC Dates: Named - 1979, Last Update in 1986	
							Estimated Total Acres - 800	
Counties -	BRYAN							
Production	Oil	Condensate	Total Liquids	Assoc. Gas	Natural Gas	Total Gas		
1992	0	0	0	0	0	0		
1993	0	0	0	0	0	0		
1994	0	0	0	0	0	0		
1995	0	0	0	0	0	0		
1979-1995	13,296	0	13,296	124	6,352	6,476		

Production by Field

MEAD SW - 463508				ONC Dates: Named - 1979, Last Update in 1986			
Counties -	BRYAN			Estimated Total Acres -			160
Production	Oil	Condensate	Total Liquids	Assoc. Gas	Natural Gas	Total Gas	
1992	355	0	355	0	0	0	
1993	708	0	708	0	0	0	
1994	744	0	744	0	0	0	
1995	893	0	893	0	0	0	
1979-1995	47,962	0	47,962	0	0	0	
MEAD WEST - 463514				ONC Dates: Named - 1964, Last Update in 1964			
Counties -	BRYAN			Estimated Total Acres -			160
Production	Oil	Condensate	Total Liquids	Assoc. Gas	Natural Gas	Total Gas	
1992	0	0	0	0	0	0	
1993	0	0	0	0	0	0	
1994	0	0	0	0	0	0	
1995	0	0	0	0	0	0	
1979-1995	0	0	0	0	0	0	
MEDFORD - 464692				ONC Dates: Named - 1957, Last Update in 1957			
Counties -	GRANT			Estimated Total Acres -			160
Production	Oil	Condensate	Total Liquids	Assoc. Gas	Natural Gas	Total Gas	
1992	178	0	178	0	20,101	20,101	
1993	174	0	174	3,882	11,173	15,055	
1994	173	0	173	14,514	0	14,514	
1995	0	180	180	0	14,115	14,115	
1979-1995	5,691	180	5,871	18,396	345,230	363,626	
MEDFORD SE - 006669				ONC Dates: Named - 1983, Last Update in 1984			
Counties -	GRANT			Estimated Total Acres -			40
Production	Oil	Condensate	Total Liquids	Assoc. Gas	Natural Gas	Total Gas	
1992	0	0	0	0	0	0	
1993	0	0	0	0	0	0	
1994	0	0	0	0	0	0	
1995	0	0	0	0	0	0	
1979-1995	118	0	118	0	0	0	
MEDFORD SOUTH - 009861				ONC Dates: Named - 1985, Last Update in 1993			
Counties -	GRANT			Estimated Total Acres -			200
Production	Oil	Condensate	Total Liquids	Assoc. Gas	Natural Gas	Total Gas	
1992	2,151	0	2,151	8,619	0	8,619	
1993	1,393	0	1,393	8,537	0	8,537	
1994	356	0	356	5,314	0	5,314	
1995	318	0	318	222	0	222	
1979-1995	39,288	0	39,288	219,357	0	219,357	
MEDFORD SW - 464816				ONC Dates: Named - 1964, Last Update in 1993			
Counties -	GRANT			Estimated Total Acres -			400
Production	Oil	Condensate	Total Liquids	Assoc. Gas	Natural Gas	Total Gas	
1992	4,602	0	4,602	9,936	0	9,936	
1993	3,898	0	3,898	5,798	0	5,798	
1994	4,011	0	4,011	5,519	0	5,519	
1995	3,621	0	3,621	4,874	0	4,874	
1979-1995	76,631	0	76,631	92,323	0	92,323	
MEDFORD WEST - 464847				ONC Dates: Named - 1955, Last Update in 1993			
Counties -	GRANT			Estimated Total Acres -			1,440
Production	Oil	Condensate	Total Liquids	Assoc. Gas	Natural Gas	Total Gas	
1992	304	3,682	3,986	27,530	186,893	214,423	
1993	234	2,112	2,346	44,147	104,795	148,942	
1994	73	2,044	2,117	90,882	61,551	152,433	
1995	0	1,683	1,683	28,926	102,406	131,332	
1979-1995	18,319	39,931	58,250	360,921	2,691,216	3,052,137	
MEEKER - 465622				ONC Dates: Named - 1934, Last Update in 1945			
Counties -	LINCOLN			Estimated Total Acres -			40
Production	Oil	Condensate	Total Liquids	Assoc. Gas	Natural Gas	Total Gas	
1992	0	0	0	0	0	0	
1993	0	0	0	0	0	0	
1994	0	0	0	0	0	0	
1995	0	0	0	0	0	0	
1979-1995	0	0	0	0	0	0	

Production by Field

MEEKER NE - 001688				ONC Dates: Named - 1981, Last Update in 1982			
Counties - LINCOLN	Estimated Total Acres -						40
Production	Oil	Condensate	Total Liquids	Assoc. Gas	Natural Gas	Total Gas	
1992	0	0	0	0	0	0	
1993	0	0	0	0	0	0	
1994	0	0	0	0	0	0	
1995	0	0	0	0	0	0	
1979-1995	3,016	0	3,016	0	0	0	
MEEKER SE - 465653				ONC Dates: Named - 1943, Last Update in 1957			
Counties - LINCOLN	Estimated Total Acres -						40
Production	Oil	Condensate	Total Liquids	Assoc. Gas	Natural Gas	Total Gas	
1992	0	0	0	0	0	0	
1993	0	0	0	0	0	0	
1994	0	0	0	0	0	0	
1995	0	0	0	0	0	0	
1979-1995	0	0	0	0	0	0	
MEEKER SOUTH - 465715				ONC Dates: Named - 1957, Last Update in 1957			
Counties - LINCOLN	Estimated Total Acres -						40
Production	Oil	Condensate	Total Liquids	Assoc. Gas	Natural Gas	Total Gas	
1992	0	0	0	0	0	0	
1993	0	0	0	0	0	0	
1994	0	0	0	0	0	0	
1995	0	0	0	0	0	0	
1979-1995	4,222	0	4,222	0	0	0	
MEEKER SW - 465746				ONC Dates: Named - 1948, Last Update in 1948			
Counties - LINCOLN	Estimated Total Acres -						40
Production	Oil	Condensate	Total Liquids	Assoc. Gas	Natural Gas	Total Gas	
1992	0	0	0	0	0	0	
1993	0	0	0	0	0	0	
1994	0	0	0	0	0	0	
1995	0	0	0	0	0	0	
1979-1995	0	0	0	0	0	0	
MEHAN - 465901				ONC Dates: Named - 1925, Last Update in 1996			
Counties - PAYNE	Estimated Total Acres -						3,440
Production	Oil	Condensate	Total Liquids	Assoc. Gas	Natural Gas	Total Gas	
1992	50,534	656	51,190	63,906	81,129	145,035	
1993	37,538	321	37,859	34,782	88,675	123,457	
1994	67,340	326	67,666	52,077	54,349	106,426	
1995	69,194	163	69,357	52,570	22,771	75,341	
1979-1995	1,200,928	3,334	1,204,262	1,028,870	1,338,191	2,367,061	
MEHAN SOUTH - 466056				ONC Dates: Named - 1949, Last Update in 1996			
Counties - PAYNE	Estimated Total Acres -						120
Production	Oil	Condensate	Total Liquids	Assoc. Gas	Natural Gas	Total Gas	
1992	0	0	0	0	0	0	
1993	0	0	0	0	0	0	
1994	0	0	0	0	0	0	
1995	0	0	0	0	0	0	
1979-1995	0	0	0	2,489	0	2,489	
MEKKO - 013499				ONC Dates: Named - (NA), Last Update in 1990			
Counties - PITTSBURG	Estimated Total Acres -						1,600
Production	Oil	Condensate	Total Liquids	Assoc. Gas	Natural Gas	Total Gas	
1992	0	0	0	0	0	0	
1993	0	0	0	0	0	0	
1994	0	0	0	0	0	0	
1995	0	0	0	0	41,936	41,936	
1979-1995	0	0	0	0	52,324	52,324	
MERCER - 467978				ONC Dates: Named - 1938, Last Update in 1938			
Counties - CREEK	Estimated Total Acres -						160
Production	Oil	Condensate	Total Liquids	Assoc. Gas	Natural Gas	Total Gas	
1992	3,425	0	3,425	3,602	0	3,602	
1993	2,636	0	2,636	1,725	0	1,725	
1994	2,325	0	2,325	2,156	0	2,156	
1995	1,671	0	1,671	1,130	0	1,130	
1979-1995	66,683	0	66,683	61,287	0	61,287	

Production by Field

MERIDIAN EAST - 468288				ONC Dates: Named - 1947, Last Update in 1995			
Counties - LOGAN				Estimated Total Acres -			720
Production	Oil	Condensate	Total Liquids	Assoc. Gas	Natural Gas	Total Gas	
1992	959	0	959	17,859	4,907	22,766	
1993	1,440	0	1,440	162,540	3,656	166,196	
1994	1,202	0	1,202	127,376	2,125	129,501	
1995	597	0	597	31,884	1,907	33,791	
1979-1995	23,605	1,689	25,294	1,088,609	208,583	1,297,192	
MERIDIAN SE - 468350				ONC Dates: Named - 1947, Last Update in 1995			
Counties - LOGAN				Estimated Total Acres -			1,120
Production	Oil	Condensate	Total Liquids	Assoc. Gas	Natural Gas	Total Gas	
1992	0	0	0	0	40,037	40,037	
1993	0	165	165	0	14,001	14,001	
1994	0	0	0	0	12,614	12,614	
1995	0	0	0	0	9,383	9,383	
1979-1995	717	6,014	6,731	435,190	3,099,923	3,535,113	
MERIDIAN SW - 468381				ONC Dates: Named - 1952, Last Update in 1995			
Counties - LOGAN				Estimated Total Acres -			160
Production	Oil	Condensate	Total Liquids	Assoc. Gas	Natural Gas	Total Gas	
1992	0	0	0	0	0	0	
1993	0	0	0	0	0	0	
1994	0	0	0	0	0	0	
1995	0	0	0	0	0	0	
1979-1995	4,561	0	4,561	46,426	0	46,426	
MERIDIAN WEST - 468412				ONC Dates: Named - 1953, Last Update in 1979			
Counties - LOGAN				Estimated Total Acres -			200
Production	Oil	Condensate	Total Liquids	Assoc. Gas	Natural Gas	Total Gas	
1992	0	0	0	0	0	0	
1993	0	0	0	0	0	0	
1994	0	0	0	0	0	0	
1995	0	0	0	0	0	0	
1979-1995	0	0	0	0	0	0	
MERRICK NORTH - 468939				ONC Dates: Named - 1952, Last Update in 1955			
Counties - LINCOLN, LOGAN				Estimated Total Acres -			200
Production	Oil	Condensate	Total Liquids	Assoc. Gas	Natural Gas	Total Gas	
1992	636	0	636	11,937	0	11,937	
1993	153	0	153	15,202	0	15,202	
1994	177	0	177	14,688	0	14,688	
1995	0	0	0	10,442	0	10,442	
1979-1995	29,759	0	29,759	415,648	0	415,648	
MERRICK SE - 001695				ONC Dates: Named - 1982, Last Update in 1982			
Counties - LINCOLN				Estimated Total Acres -			160
Production	Oil	Condensate	Total Liquids	Assoc. Gas	Natural Gas	Total Gas	
1992	0	0	0	0	0	0	
1993	0	0	0	0	0	0	
1994	0	0	0	0	0	0	
1995	0	0	0	0	0	0	
1979-1995	0	0	0	0	3,971	3,971	
MERRICK SOUTH - 468970				ONC Dates: Named - 1955, Last Update in 1995			
Counties - LOGAN				Estimated Total Acres -			920
Production	Oil	Condensate	Total Liquids	Assoc. Gas	Natural Gas	Total Gas	
1992	4,511	0	4,511	0	0	0	
1993	2,634	0	2,634	0	0	0	
1994	2,688	0	2,688	0	0	0	
1995	1,830	0	1,830	0	0	0	
1979-1995	19,898	1,286	21,184	0	378,800	378,800	
MERVINE - 469435				ONC Dates: Named - 1954, Last Update in 1985			
Counties - KAY				Estimated Total Acres -			2,560
Production	Oil	Condensate	Total Liquids	Assoc. Gas	Natural Gas	Total Gas	
1992	42,598	0	42,598	0	0	0	
1993	35,833	0	35,833	0	0	0	
1994	31,475	0	31,475	0	0	0	
1995	22,869	0	22,869	0	0	0	
1979-1995	606,803	0	606,803	100,170	0	100,170	

Production by Field

MERVINE NE - 469436				ONC Dates: Named - 1979, Last Update in 1979			
Counties - KAY				Estimated Total Acres -			160
Production	Oil	Condensate	Total Liquids	Assoc. Gas	Natural Gas	Total Gas	
1992	0	0	0	0	0	0	
1993	0	0	0	0	0	0	
1994	0	0	0	0	0	0	
1995	0	0	0	0	0	0	
1979-1995	0	0	0	0	4,417	4,417	
MERVINE NORTH - 469466				ONC Dates: Named - 1946, Last Update in 1994			
Counties - KAY				Estimated Total Acres -			760
Production	Oil	Condensate	Total Liquids	Assoc. Gas	Natural Gas	Total Gas	
1992	7,359	119	7,478	0	0	0	
1993	4,718	199	4,917	0	5,355	5,355	
1994	2,520	0	2,520	0	1,122	1,122	
1995	2,115	0	2,115	0	1,991	1,991	
1979-1995	88,116	702	88,818	0	18,699	18,699	
MERVINE NW - 469480				ONC Dates: Named - 1976, Last Update in 1994			
Counties - KAY				Estimated Total Acres -			480
Production	Oil	Condensate	Total Liquids	Assoc. Gas	Natural Gas	Total Gas	
1992	7,212	503	7,715	0	35,195	35,195	
1993	17,363	355	17,718	313	297,003	297,316	
1994	16,953	467	17,420	36,443	202,261	238,704	
1995	9,646	4,865	14,511	17,608	61,529	79,137	
1979-1995	78,096	7,453	85,549	54,364	817,880	872,244	
MESSING NE - 470024				ONC Dates: Named - 1958, Last Update in 1960			
Counties - COMANCHE				Estimated Total Acres -			120
Production	Oil	Condensate	Total Liquids	Assoc. Gas	Natural Gas	Total Gas	
1992	130	0	130	0	0	0	
1993	128	0	128	0	0	0	
1994	130	0	130	0	0	0	
1995	132	0	132	0	0	0	
1979-1995	5,754	0	5,754	0	0	0	
METCALF - 470117				ONC Dates: Named - 1990, Last Update in 1991			
Counties - HARMON				Estimated Total Acres -			160
Production	Oil	Condensate	Total Liquids	Assoc. Gas	Natural Gas	Total Gas	
1992	0	0	0	0	0	0	
1993	0	0	0	0	0	0	
1994	0	0	0	0	0	0	
1995	0	0	0	0	0	0	
1979-1995	333	0	333	0	0	0	
MIAMI SE - 470947				ONC Dates: Named - 1954, Last Update in 1955			
Counties - OTTAWA				Estimated Total Acres -			40
Production	Oil	Condensate	Total Liquids	Assoc. Gas	Natural Gas	Total Gas	
1992	0	0	0	0	0	0	
1993	0	0	0	0	0	0	
1994	0	0	0	0	0	0	
1995	0	0	0	0	0	0	
1979-1995	0	0	0	0	0	0	
MICAWBER SE - 471071				ONC Dates: Named - 1925, Last Update in 1947			
Counties - OKFUSKEE				Estimated Total Acres -			120
Production	Oil	Condensate	Total Liquids	Assoc. Gas	Natural Gas	Total Gas	
1992	492	0	492	0	0	0	
1993	1,607	0	1,607	0	0	0	
1994	930	0	930	0	0	0	
1995	273	0	273	0	0	0	
1979-1995	9,689	0	9,689	0	0	0	
MICAWBER SOUTH - 471102				ONC Dates: Named - 1966, Last Update in 1983			
Counties - OKFUSKEE				Estimated Total Acres -			280
Production	Oil	Condensate	Total Liquids	Assoc. Gas	Natural Gas	Total Gas	
1992	0	0	0	0	0	0	
1993	0	0	0	0	0	0	
1994	0	0	0	0	0	0	
1995	0	0	0	0	0	0	
1979-1995	0	0	0	0	15,869	15,869	

Production by Field

MIDDLEBURG NORTH - 014262				ONC Dates: Named - 1983, Last Update in 1993			
Counties - GRADY				Estimated Total Acres -			1,360
Production	Oil	Condensate	Total Liquids	Assoc. Gas	Natural Gas	Total Gas	
1992	0	4,424	4,424	0	500,024	500,024	
1993	1,667	3,271	4,938	0	500,751	500,751	
1994	3,402	2,117	5,519	0	331,341	331,341	
1995	2,576	1,406	3,982	0	279,814	279,814	
1979-1995	7,645	21,411	29,056	0	2,367,559	2,367,559	
MIDDLEBURG SE - 471846				ONC Dates: Named - 1968, Last Update in 1990			
Counties - GRADY				Estimated Total Acres -			7,840
Production	Oil	Condensate	Total Liquids	Assoc. Gas	Natural Gas	Total Gas	
1992	4,631	6,305	10,936	33,347	1,806,584	1,839,931	
1993	4,331	4,659	8,990	25,793	1,356,585	1,382,378	
1994	4,358	3,214	7,572	23,198	1,103,165	1,126,363	
1995	3,775	3,223	6,998	19,669	1,000,527	1,020,196	
1979-1995	142,832	98,030	240,862	137,123	17,071,948	17,209,071	
MIDDLEBURG SOUTH - 471877				ONC Dates: Named - 1972, Last Update in 1991			
Counties - GRADY				Estimated Total Acres -			1,280
Production	Oil	Condensate	Total Liquids	Assoc. Gas	Natural Gas	Total Gas	
1992	6,939	0	6,939	0	0	0	
1993	7,189	0	7,189	0	0	0	
1994	5,598	0	5,598	0	0	0	
1995	5,006	0	5,006	0	0	0	
1979-1995	254,051	222	254,273	0	0	0	
MIDDLEBURG SW - 010548				ONC Dates: Named - 1986, Last Update in 1991			
Counties - GRADY				Estimated Total Acres -			160
Production	Oil	Condensate	Total Liquids	Assoc. Gas	Natural Gas	Total Gas	
1992	0	0	0	0	0	0	
1993	0	0	0	0	0	0	
1994	0	0	0	0	0	0	
1995	0	0	0	0	0	0	
1979-1995	2,320	1,838	4,158	0	0	0	
MIDDLETON NORTH - 472001				ONC Dates: Named - 1955, Last Update in 1985			
Counties - KAY				Estimated Total Acres -			720
Production	Oil	Condensate	Total Liquids	Assoc. Gas	Natural Gas	Total Gas	
1992	11,470	0	11,470	0	0	0	
1993	9,244	0	9,244	0	0	0	
1994	8,367	0	8,367	0	0	0	
1995	7,222	0	7,222	0	0	0	
1979-1995	268,791	0	268,791	0	0	0	
MIDLOTHIAN NE - 004176				ONC Dates: Named - 1983, Last Update in 1983			
Counties - LINCOLN				Estimated Total Acres -			40
Production	Oil	Condensate	Total Liquids	Assoc. Gas	Natural Gas	Total Gas	
1992	1,282	0	1,282	0	0	0	
1993	818	0	818	0	0	0	
1994	0	0	0	0	0	0	
1995	770	0	770	0	0	0	
1979-1995	27,917	0	27,917	5,705	0	5,705	
MIDLOTHIAN NW - 472621				ONC Dates: Named - 1948, Last Update in 1954			
Counties - LINCOLN				Estimated Total Acres -			240
Production	Oil	Condensate	Total Liquids	Assoc. Gas	Natural Gas	Total Gas	
1992	3,195	0	3,195	13,518	10,415	23,933	
1993	2,172	0	2,172	6,042	15,968	22,010	
1994	2,833	0	2,833	7,169	4,492	11,661	
1995	1,440	0	1,440	10,397	291	10,688	
1979-1995	48,194	339	48,533	698,835	1,035,010	1,733,845	
MIDLOTHIAN SOUTH - 472652				ONC Dates: Named - 1965, Last Update in 1965			
Counties - LINCOLN				Estimated Total Acres -			40
Production	Oil	Condensate	Total Liquids	Assoc. Gas	Natural Gas	Total Gas	
1992	0	0	0	0	0	0	
1993	0	0	0	0	0	0	
1994	0	0	0	0	0	0	
1995	0	0	0	0	0	0	
1979-1995	0	0	0	0	0	0	

Production by Field

MIDLOTHIAN SW - 472683				ONC Dates: Named - 1952, Last Update in 1968			
Counties - LINCOLN			Estimated Total Acres - 240				
Production	Oil	Condensate	Total Liquids	Assoc. Gas	Natural Gas	Total Gas	
1992	2,566	0	2,566	0	0	0	
1993	466	0	466	0	0	0	
1994	482	0	482	0	0	0	
1995	606	0	606	0	0	0	
1979-1995	145,848	0	145,848	0	0	0	
MIDWAY - 472745				ONC Dates: Named - 1958, Last Update in 1958			
Counties - COMANCHE			Estimated Total Acres - 160				
Production	Oil	Condensate	Total Liquids	Assoc. Gas	Natural Gas	Total Gas	
1992	0	0	0	0	13,022	13,022	
1993	0	168	168	0	40,296	40,296	
1994	0	373	373	0	25,956	25,956	
1995	0	189	189	0	12,873	12,873	
1979-1995	0	3,131	3,131	0	361,642	361,642	
MIDWAY EAST - 472776				ONC Dates: Named - 1981, Last Update in 1981			
Counties - COMANCHE			Estimated Total Acres - 640				
Production	Oil	Condensate	Total Liquids	Assoc. Gas	Natural Gas	Total Gas	
1992	0	0	0	0	0	0	
1993	0	0	0	0	0	0	
1994	0	0	0	0	0	0	
1995	0	0	0	0	0	0	
1979-1995	0	1,131	1,131	0	357,576	357,576	
MIDWELL - 473086				ONC Dates: Named - 1962, Last Update in 1994			
Counties - CIMARRON, TEXAS			Estimated Total Acres - 2,360				
Production	Oil	Condensate	Total Liquids	Assoc. Gas	Natural Gas	Total Gas	
1992	53,710	0	53,710	61,885	0	61,885	
1993	51,063	0	51,063	60,303	0	60,303	
1994	54,370	0	54,370	53,263	0	53,263	
1995	46,478	0	46,478	50,549	17	50,566	
1979-1995	2,340,786	0	2,340,786	4,528,036	230,100	4,758,136	
MIDWEST - 473179				ONC Dates: Named - 1941, Last Update in 1946			
Counties - OKFUSKEE			Estimated Total Acres - 600				
Production	Oil	Condensate	Total Liquids	Assoc. Gas	Natural Gas	Total Gas	
1992	1,077	0	1,077	0	112,595	112,595	
1993	1,004	0	1,004	0	114,567	114,567	
1994	1,294	0	1,294	0	82,383	82,383	
1995	1,086	0	1,086	0	93,241	93,241	
1979-1995	26,035	0	26,035	75,778	1,805,992	1,881,770	
MIDWEST CITY - 473210				ONC Dates: Named - 1969, Last Update in 1995			
Counties - OKLAHOMA			Estimated Total Acres - 1,080				
Production	Oil	Condensate	Total Liquids	Assoc. Gas	Natural Gas	Total Gas	
1992	69,397	0	69,397	78,604	0	78,604	
1993	591,286	0	591,286	18,635	0	18,635	
1994	750,477	0	750,477	26,210	0	26,210	
1995	448,449	0	448,449	47,511	0	47,511	
1979-1995	3,491,428	0	3,491,428	4,993,667	0	4,993,667	
MIDWEST CITY NE - 014568				ONC Dates: Named - 1993, Last Update in 1996			
Counties - OKLAHOMA			Estimated Total Acres - 80				
Production	Oil	Condensate	Total Liquids	Assoc. Gas	Natural Gas	Total Gas	
1992	0	0	0	0	0	0	
1993	17,193	0	17,193	0	0	0	
1994	31,279	0	31,279	22,570	0	22,570	
1995	35,594	0	35,594	65,589	0	65,589	
1979-1995	84,066	0	84,066	88,159	0	88,159	
MIDWEST CITY NORTH - XX0176				ONC Dates: Named - 1994, Last Update in 1994			
Counties - OKLAHOMA			Estimated Total Acres - 80				
Production	Oil	Condensate	Total Liquids	Assoc. Gas	Natural Gas	Total Gas	
1992	0	0	0	0	0	0	
1993	0	0	0	0	0	0	
1994	9,022	0	9,022	0	0	0	
1995	18,044	0	18,044	0	0	0	
1979-1995	27,066	0	27,066	0	0	0	

Production by Field

MILDER - 473799			ONC Dates: Named - 1961, Last Update in 1986			
Counties - ELLIS	Estimated Total Acres - 18,720					
Production	Oil	Condensate	Total Liquids	Assoc. Gas	Natural Gas	Total Gas
1992	13,824	4,996	18,820	93,049	1,712,179	1,805,228
1993	13,336	6,643	19,979	74,121	1,848,659	1,922,780
1994	16,618	3,988	20,606	89,250	1,888,659	1,977,909
1995	13,842	2,761	16,603	82,735	1,745,429	1,828,164
1979-1995	334,646	117,266	451,912	2,170,848	23,223,351	25,394,199
MILDER SW - 001713			ONC Dates: Named - 1982, Last Update in 1986			
Counties - ELLIS	Estimated Total Acres - 1,280					
Production	Oil	Condensate	Total Liquids	Assoc. Gas	Natural Gas	Total Gas
1992	3,071	0	3,071	13,639	41,125	54,764
1993	2,877	0	2,877	11,920	32,714	44,634
1994	2,700	199	2,899	11,213	25,672	36,885
1995	2,693	0	2,693	10,322	21,172	31,494
1979-1995	36,837	4,348	41,185	303,486	878,682	1,182,168
MILFAY - 474109			ONC Dates: Named - 1941, Last Update in 1962			
Counties - CREEK	Estimated Total Acres - 1,840					
Production	Oil	Condensate	Total Liquids	Assoc. Gas	Natural Gas	Total Gas
1992	12,632	0	12,632	0	18,473	18,473
1993	11,028	0	11,028	23,921	9,511	33,432
1994	9,801	0	9,801	23,252	7,158	30,410
1995	7,657	0	7,657	19,670	55,248	74,918
1979-1995	307,379	0	307,379	101,712	433,601	535,313
MILFAY WEST - 474202			ONC Dates: Named - 1954, Last Update in 1954			
Counties - CREEK	Estimated Total Acres - 40					
Production	Oil	Condensate	Total Liquids	Assoc. Gas	Natural Gas	Total Gas
1992	0	0	0	0	0	0
1993	0	0	0	0	0	0
1994	0	0	0	0	0	0
1995	0	0	0	0	0	0
1979-1995	0	0	0	0	0	0
MILO - 476062			ONC Dates: Named - 1955, Last Update in 1955			
Counties - CARTER	Estimated Total Acres - 40					
Production	Oil	Condensate	Total Liquids	Assoc. Gas	Natural Gas	Total Gas
1992	302	0	302	0	0	0
1993	392	0	392	0	0	0
1994	368	0	368	0	0	0
1995	446	0	446	0	0	0
1979-1995	8,386	0	8,386	0	0	0
MINCO - 476496			ONC Dates: Named - 1967, Last Update in 1994			
Counties - GRADY	Estimated Total Acres - 11,680					
Production	Oil	Condensate	Total Liquids	Assoc. Gas	Natural Gas	Total Gas
1992	2,383	10,722	13,105	11,325	2,259,159	2,270,484
1993	15,643	9,286	24,929	20,663	1,921,728	1,942,391
1994	22,893	7,470	30,363	175,241	1,858,916	2,034,157
1995	4,073	8,298	12,371	99,363	1,955,428	2,054,791
1979-1995	54,227	137,601	191,828	676,139	18,772,371	19,448,510
MINCO EAST - 476527			ONC Dates: Named - 1964, Last Update in 1994			
Counties - GRADY	Estimated Total Acres - 11,200					
Production	Oil	Condensate	Total Liquids	Assoc. Gas	Natural Gas	Total Gas
1992	20,666	36,548	57,214	609,892	6,132,532	6,742,424
1993	13,168	28,648	41,816	463,657	5,677,380	6,141,037
1994	15,605	26,884	42,489	402,049	5,206,060	5,608,109
1995	13,276	25,972	39,248	397,844	4,639,692	5,037,536
1979-1995	271,197	452,662	723,859	9,127,462	56,136,536	65,263,998
MISSION - 478449			ONC Dates: Named - 1928, Last Update in 1945			
Counties - SEMINOLE	Estimated Total Acres - 1,680					
Production	Oil	Condensate	Total Liquids	Assoc. Gas	Natural Gas	Total Gas
1992	73,179	0	73,179	0	0	0
1993	71,322	0	71,322	0	0	0
1994	55,530	0	55,530	0	0	0
1995	48,891	0	48,891	0	0	0
1979-1995	1,059,255	0	1,059,255	123,186	0	123,186

Production by Field

MITCHELL - 478945				ONC Dates: Named - 1965, Last Update in 1979		
Counties -	GARFIELD		Estimated Total Acres -			720
Production	Oil	Condensate	Total Liquids	Assoc. Gas	Natural Gas	Total Gas
1992	3,566	0	3,566	39,007	0	39,007
1993	3,355	0	3,355	37,127	0	37,127
1994	3,038	0	3,038	35,116	0	35,116
1995	2,515	0	2,515	30,269	0	30,269
1979-1995	82,090	0	82,090	823,325	0	823,325
MITCHELL WEST - 479131				ONC Dates: Named - 1964, Last Update in 1979		
Counties -	GARFIELD		Estimated Total Acres -			200
Production	Oil	Condensate	Total Liquids	Assoc. Gas	Natural Gas	Total Gas
1992	0	0	0	0	0	0
1993	0	0	0	0	0	0
1994	0	0	0	0	0	0
1995	0	0	0	0	0	0
1979-1995	1,163	0	1,163	25,370	0	25,370
MOCANE EAST - 480008				ONC Dates: Named - 1968, Last Update in 1968		
Counties -	BEAVER		Estimated Total Acres -			40
Production	Oil	Condensate	Total Liquids	Assoc. Gas	Natural Gas	Total Gas
1992	0	0	0	0	0	0
1993	0	0	0	0	0	0
1994	0	0	0	0	0	0
1995	0	0	0	0	0	0
1979-1995	0	0	0	0	0	0
MOCANE NW - 480163				ONC Dates: Named - 1955, Last Update in 1993		
Counties -	BEAVER		Estimated Total Acres -			1,760
Production	Oil	Condensate	Total Liquids	Assoc. Gas	Natural Gas	Total Gas
1992	56,264	0	56,264	0	6,932	6,932
1993	53,684	0	53,684	0	5,846	5,846
1994	54,289	0	54,289	0	1,547	1,547
1995	45,450	0	45,450	0	0	0
1979-1995	1,308,867	0	1,308,867	0	284,630	284,630
MOCANE SE - 001722				ONC Dates: Named - 1958, Last Update in 1959		
Counties -	BEAVER		Estimated Total Acres -			40
Production	Oil	Condensate	Total Liquids	Assoc. Gas	Natural Gas	Total Gas
1992	0	0	0	0	0	0
1993	0	0	0	0	0	0
1994	0	0	0	0	0	0
1995	0	0	0	0	0	0
1979-1995	0	0	0	0	0	0
MOCANE WEST - 480256				ONC Dates: Named - 1964, Last Update in 1964		
Counties -	BEAVER		Estimated Total Acres -			40
Production	Oil	Condensate	Total Liquids	Assoc. Gas	Natural Gas	Total Gas
1992	0	0	0	0	0	0
1993	0	0	0	0	0	0
1994	0	0	0	0	0	0
1995	0	0	0	0	0	0
1979-1995	0	0	0	0	0	0
MOCANE-LAVERNE GAS AREA - 480070				ONC Dates: Named - 1961, Last Update in 1993		
Counties -	BEAVER, ELLIS, HARPER		Estimated Total Acres -			831,360
Production	Oil	Condensate	Total Liquids	Assoc. Gas	Natural Gas	Total Gas
1992	341,471	279,343	620,814	941,478	109,036,989	109,978,467
1993	254,422	243,605	498,027	1,196,122	102,187,828	103,383,950
1994	186,150	226,787	412,937	1,134,598	95,199,273	96,333,871
1995	189,705	266,200	455,905	1,121,333	88,760,259	89,881,592
1979-1995	2,855,635	4,971,779	7,827,414	15,617,988	1,784,628,569	1,800,246,557
MOORE NW - 483790				ONC Dates: Named - 1964, Last Update in 1995		
Counties -	CLEVELAND		Estimated Total Acres -			1,440
Production	Oil	Condensate	Total Liquids	Assoc. Gas	Natural Gas	Total Gas
1992	2,082	922	3,004	0	203,778	203,778
1993	1,559	7,098	8,657	0	357,272	357,272
1994	1,804	4,944	6,748	0	450,180	450,180
1995	1,782	2,759	4,541	0	484,809	484,809
1979-1995	37,089	19,272	56,361	3,130	4,598,142	4,601,272

Production by Field

MOORE SE - 483821				ONC Dates: Named - 1947, Last Update in 1995		
Counties - CLEVELAND			Estimated Total Acres - 1,600			
Production	Oil	Condensate	Total Liquids	Assoc. Gas	Natural Gas	Total Gas
1992	14,208	0	14,208	0	0	0
1993	12,340	0	12,340	0	0	0
1994	11,942	0	11,942	0	0	0
1995	11,103	0	11,103	0	0	0
1979-1995	332,583	0	332,583	32,206	0	32,206
MOORE WEST - 483914				ONC Dates: Named - 1943, Last Update in 1995		
Counties - CLEVELAND			Estimated Total Acres - 17,840			
Production	Oil	Condensate	Total Liquids	Assoc. Gas	Natural Gas	Total Gas
1992	195,263	4,140	199,403	882,152	268,967	1,151,119
1993	165,839	3,680	169,519	758,254	261,125	1,019,379
1994	161,026	2,224	163,250	698,873	211,976	910,849
1995	150,475	2,104	152,579	668,373	191,206	859,579
1979-1995	5,759,415	124,210	5,883,625	17,621,181	7,498,648	25,119,829
MOORELAND NE - 483945				ONC Dates: Named - 1968, Last Update in 1986		
Counties - WOODWARD			Estimated Total Acres - 1,280			
Production	Oil	Condensate	Total Liquids	Assoc. Gas	Natural Gas	Total Gas
1992	0	0	0	0	0	0
1993	0	0	0	0	0	0
1994	0	0	0	0	0	0
1995	0	0	0	0	0	0
1979-1995	306	0	306	0	220,514	220,514
MOORELAND SW - 010137				ONC Dates: Named - 1979, Last Update in 1986		
Counties - WOODWARD			Estimated Total Acres - 640			
Production	Oil	Condensate	Total Liquids	Assoc. Gas	Natural Gas	Total Gas
1992	0	0	0	0	0	0
1993	0	0	0	0	0	0
1994	0	0	0	0	0	0
1995	0	0	0	0	0	0
1979-1995	4,058	0	4,058	0	102,661	102,661
MOORELAND WEST - 002619				ONC Dates: Named - 1982, Last Update in 1982		
Counties - WOODWARD			Estimated Total Acres - 640			
Production	Oil	Condensate	Total Liquids	Assoc. Gas	Natural Gas	Total Gas
1992	0	0	0	0	0	0
1993	0	0	0	0	0	0
1994	0	0	0	0	0	0
1995	0	0	0	0	54,957	54,957
1979-1995	0	2,109	2,109	0	344,109	344,109
MOOREWOOD NE - 484041				ONC Dates: Named - 1981, Last Update in 1990		
Counties - CUSTER, ROGER MILLS			Estimated Total Acres - 37,760			
Production	Oil	Condensate	Total Liquids	Assoc. Gas	Natural Gas	Total Gas
1992	5,801	673,228	679,029	20,754	36,072,953	36,093,707
1993	4,885	833,347	838,232	45,304	48,678,739	48,724,043
1994	10,566	720,775	731,341	254,947	47,276,448	47,531,395
1995	720	516,885	517,605	128,329	40,128,715	40,257,044
1979-1995	178,818	10,368,863	10,547,681	966,274	483,694,483	484,660,757
MORAL NORTH - 484348				ONC Dates: Named - 1957, Last Update in 1958		
Counties - POTTAWATOMIE			Estimated Total Acres - 40			
Production	Oil	Condensate	Total Liquids	Assoc. Gas	Natural Gas	Total Gas
1992	0	0	0	0	0	0
1993	0	0	0	0	0	0
1994	0	0	0	0	0	0
1995	0	0	0	0	0	0
1979-1995	0	0	0	0	0	0
MORAL WEST - 002187				ONC Dates: Named - 1982, Last Update in 1982		
Counties - POTTAWATOMIE			Estimated Total Acres - 80			
Production	Oil	Condensate	Total Liquids	Assoc. Gas	Natural Gas	Total Gas
1992	0	0	0	0	0	0
1993	0	0	0	0	0	0
1994	0	0	0	0	0	0
1995	0	0	0	0	0	0
1979-1995	112,802	0	112,802	0	0	0

Production by Field

MORAVIA DISTRICT NE - 484658				ONC Dates: Named - 1946, Last Update in 1986			
Counties -	BECKHAM, GREER			Estimated Total Acres -			1,240
Production	Oil	Condensate	Total Liquids	Assoc. Gas	Natural Gas	Total Gas	
1992	1,620	0	1,620	0	0	0	
1993	1,298	0	1,298	0	0	0	
1994	1,480	0	1,480	0	0	0	
1995	1,172	0	1,172	0	0	0	
1979-1995	25,030	0	25,030	0	73,140	73,140	
MORAVIA EAST - 484689				ONC Dates: Named - 1955, Last Update in 1986			
Counties -	BECKHAM, GREER			Estimated Total Acres -			760
Production	Oil	Condensate	Total Liquids	Assoc. Gas	Natural Gas	Total Gas	
1992	19,222	0	19,222	5,181	0	5,181	
1993	18,572	0	18,572	0	0	0	
1994	18,998	0	18,998	0	0	0	
1995	16,052	0	16,052	0	0	0	
1979-1995	390,676	0	390,676	5,181	0	5,181	
MORAVIA NORTH - 484720				ONC Dates: Named - 1957, Last Update in 1986			
Counties -	BECKHAM			Estimated Total Acres -			960
Production	Oil	Condensate	Total Liquids	Assoc. Gas	Natural Gas	Total Gas	
1992	0	0	0	0	0	0	
1993	0	0	0	0	6,088	6,088	
1994	0	0	0	0	1,114	1,114	
1995	0	0	0	0	1,501	1,501	
1979-1995	0	0	0	0	56,345	56,345	
MORAVIA NW - 484751				ONC Dates: Named - 1958, Last Update in 1986			
Counties -	BECKHAM			Estimated Total Acres -			720
Production	Oil	Condensate	Total Liquids	Assoc. Gas	Natural Gas	Total Gas	
1992	0	0	0	0	2,747	2,747	
1993	0	0	0	0	236	236	
1994	0	0	0	0	205	205	
1995	0	0	0	0	37	37	
1979-1995	0	24,856	24,856	0	7,889	7,889	
MORAVIA WEST - 484782				ONC Dates: Named - 1967, Last Update in 1986			
Counties -	BECKHAM, GREER			Estimated Total Acres -			2,720
Production	Oil	Condensate	Total Liquids	Assoc. Gas	Natural Gas	Total Gas	
1992	0	0	0	0	18,174	18,174	
1993	0	0	0	0	11,391	11,391	
1994	0	0	0	0	8,895	8,895	
1995	0	0	0	0	15,551	15,551	
1979-1995	0	0	0	0	280,529	280,529	
MORGAN - 485061				ONC Dates: Named - 1920, Last Update in 1957			
Counties -	OKFUSKEE			Estimated Total Acres -			960
Production	Oil	Condensate	Total Liquids	Assoc. Gas	Natural Gas	Total Gas	
1992	12,415	1,449	13,864	32,553	4,178	36,731	
1993	9,814	902	10,716	43,121	1,990	45,111	
1994	10,813	900	11,713	44,608	1,913	46,521	
1995	8,091	756	8,847	26,973	2,169	29,142	
1979-1995	158,238	4,924	163,162	282,833	179,145	461,978	
MORRIS DISTRICT - 485836				ONC Dates: Named - 1958, Last Update in 1958			
Counties -	MCINTOSH, OKMULGEE			Estimated Total Acres -			13,000
Production	Oil	Condensate	Total Liquids	Assoc. Gas	Natural Gas	Total Gas	
1992	50,063	0	50,063	30,520	259,421	289,941	
1993	55,107	0	55,107	33,791	237,265	271,056	
1994	46,937	73	47,010	38,127	247,976	286,103	
1995	43,128	158	43,286	34,406	169,347	203,753	
1979-1995	1,273,641	908	1,274,549	878,851	7,768,266	8,647,117	
MORRISON - 486022				ONC Dates: Named - 1942, Last Update in 1946			
Counties -	NOBLE			Estimated Total Acres -			40
Production	Oil	Condensate	Total Liquids	Assoc. Gas	Natural Gas	Total Gas	
1992	0	0	0	0	0	0	
1993	0	0	0	0	0	0	
1994	0	0	0	0	0	0	
1995	0	0	0	0	0	0	
1979-1995	2,653	0	2,653	0	0	0	

Production by Field

MORRISON EAST - 486053				ONC Dates: Named - 1955, Last Update in 1960			
Counties - NOBLE						Estimated Total Acres -	200
Production	Oil	Condensate	Total Liquids	Assoc. Gas	Natural Gas	Total Gas	
1992	16,519	0	16,519	0	0	0	
1993	11,644	0	11,644	0	0	0	
1994	10,350	0	10,350	0	0	0	
1995	6,189	0	6,189	0	0	0	
1979-1995	261,083	0	261,083	0	0	0	
MORRISON NE - 486084				ONC Dates: Named - 1985, Last Update in 1985			
Counties - PAWNEE						Estimated Total Acres -	40
Production	Oil	Condensate	Total Liquids	Assoc. Gas	Natural Gas	Total Gas	
1992	7,867	0	7,867	0	0	0	
1993	7,479	0	7,479	0	0	0	
1994	8,285	0	8,285	0	0	0	
1995	7,012	0	7,012	0	0	0	
1979-1995	89,843	0	89,843	0	0	0	
MORRISON NORTH - 486115				ONC Dates: Named - 1956, Last Update in 1956			
Counties - PAWNEE						Estimated Total Acres -	40
Production	Oil	Condensate	Total Liquids	Assoc. Gas	Natural Gas	Total Gas	
1992	0	0	0	0	0	0	
1993	0	0	0	0	0	0	
1994	0	0	0	0	0	0	
1995	0	0	0	0	0	0	
1979-1995	0	0	0	0	280,337	280,337	
MORRISON NW - 001730				ONC Dates: Named - 1982, Last Update in 1982			
Counties - NOBLE						Estimated Total Acres -	40
Production	Oil	Condensate	Total Liquids	Assoc. Gas	Natural Gas	Total Gas	
1992	0	0	0	0	0	0	
1993	0	0	0	0	0	0	
1994	0	0	0	0	0	0	
1995	0	0	0	0	0	0	
1979-1995	178	0	178	0	0	0	
MORRISON SOUTH - 486223				ONC Dates: Named - 1979, Last Update in 1980			
Counties - NOBLE						Estimated Total Acres -	40
Production	Oil	Condensate	Total Liquids	Assoc. Gas	Natural Gas	Total Gas	
1992	0	0	0	0	0	0	
1993	0	0	0	0	0	0	
1994	0	0	0	0	0	0	
1995	0	0	0	0	0	0	
1979-1995	7,575	0	7,575	0	0	0	
MORRISON SW - 486239				ONC Dates: Named - 1964, Last Update in 1996			
Counties - NOBLE, PAYNE						Estimated Total Acres -	1,040
Production	Oil	Condensate	Total Liquids	Assoc. Gas	Natural Gas	Total Gas	
1992	15,521	0	15,521	2,903	0	2,903	
1993	12,077	0	12,077	1,224	0	1,224	
1994	13,416	0	13,416	384	0	384	
1995	14,209	0	14,209	0	0	0	
1979-1995	678,659	0	678,659	1,063,571	0	1,063,571	
MORRISON TOWNSITE - 014264				ONC Dates: Named - 1989, Last Update in 1991			
Counties - NOBLE						Estimated Total Acres -	160
Production	Oil	Condensate	Total Liquids	Assoc. Gas	Natural Gas	Total Gas	
1992	0	0	0	0	0	0	
1993	0	0	0	0	0	0	
1994	0	0	0	0	0	0	
1995	0	0	0	0	0	0	
1979-1995	0	0	0	0	77,358	77,358	
MORRISON WEST - 486270				ONC Dates: Named - 1966, Last Update in 1995			
Counties - NOBLE						Estimated Total Acres -	40
Production	Oil	Condensate	Total Liquids	Assoc. Gas	Natural Gas	Total Gas	
1992	0	0	0	0	0	0	
1993	0	0	0	0	0	0	
1994	0	0	0	0	0	0	
1995	0	0	0	0	0	0	
1979-1995	0	0	0	0	0	0	

Production by Field

MORSE DISTRICT - 486394				ONC Dates: Named - 1924, Last Update in 1961			
Counties - OKFUSKEE			Estimated Total Acres - 1,920				
Production	Oil	Condensate	Total Liquids	Assoc. Gas	Natural Gas	Total Gas	
1992	24,219	0	24,219	0	0	0	
1993	20,787	0	20,787	0	0	0	
1994	18,718	0	18,718	9,920	0	9,920	
1995	15,608	0	15,608	6,731	1,374	8,105	
1979-1995	332,020	0	332,020	208,803	22,866	231,669	
MORSE NE - 486425				ONC Dates: Named - 1948, Last Update in 1948			
Counties - OKFUSKEE			Estimated Total Acres - 40				
Production	Oil	Condensate	Total Liquids	Assoc. Gas	Natural Gas	Total Gas	
1992	0	0	0	0	0	0	
1993	127	0	127	0	0	0	
1994	266	0	266	0	0	0	
1995	105	0	105	0	0	0	
1979-1995	45,949	0	45,949	8,363	0	8,363	
MORSE SE - 486487				ONC Dates: Named - 1953, Last Update in 1961			
Counties - OKFUSKEE			Estimated Total Acres - 400				
Production	Oil	Condensate	Total Liquids	Assoc. Gas	Natural Gas	Total Gas	
1992	816	0	816	1,384	0	1,384	
1993	671	0	671	2,204	37,269	39,473	
1994	812	0	812	2,293	1,614	3,907	
1995	532	0	532	1,899	0	1,899	
1979-1995	46,092	0	46,092	81,916	70,963	152,879	
MORSE SOUTH - 486518				ONC Dates: Named - 1957, Last Update in 1957			
Counties - OKFUSKEE			Estimated Total Acres - 40				
Production	Oil	Condensate	Total Liquids	Assoc. Gas	Natural Gas	Total Gas	
1992	0	0	0	0	0	0	
1993	0	0	0	0	0	0	
1994	0	0	0	0	0	0	
1995	0	0	0	0	0	0	
1979-1995	0	0	0	0	0	0	
MORSE SW - 486528				ONC Dates: Named - 1978, Last Update in 1978			
Counties - OKFUSKEE			Estimated Total Acres - 40				
Production	Oil	Condensate	Total Liquids	Assoc. Gas	Natural Gas	Total Gas	
1992	0	0	0	0	0	0	
1993	0	0	0	0	0	0	
1994	0	0	0	0	0	0	
1995	0	0	0	0	0	0	
1979-1995	0	0	0	0	0	0	
MORSE WEST - 485528				ONC Dates: Named - 1976, Last Update in 1976			
Counties - OKFUSKEE			Estimated Total Acres - 40				
Production	Oil	Condensate	Total Liquids	Assoc. Gas	Natural Gas	Total Gas	
1992	320	0	320	0	0	0	
1993	246	0	246	0	0	0	
1994	376	0	376	0	0	0	
1995	235	0	235	0	0	0	
1979-1995	9,953	0	9,953	0	0	0	
MORVIN - 486828				ONC Dates: Named - 1950, Last Update in 1991			
Counties - POTTAWATOMIE			Estimated Total Acres - 1,160				
Production	Oil	Condensate	Total Liquids	Assoc. Gas	Natural Gas	Total Gas	
1992	14,381	0	14,381	30,881	0	30,881	
1993	10,601	0	10,601	22,113	7,433	29,546	
1994	8,370	0	8,370	7,040	20,110	27,150	
1995	6,960	0	6,960	7,990	16,452	24,442	
1979-1995	266,205	344	266,549	708,613	90,766	799,379	
MORVIN NORTH - 003655				ONC Dates: Named - 1982, Last Update in 1991			
Counties - POTTAWATOMIE			Estimated Total Acres - 680				
Production	Oil	Condensate	Total Liquids	Assoc. Gas	Natural Gas	Total Gas	
1992	1,635	0	1,635	5,554	0	5,554	
1993	931	0	931	1,994	0	1,994	
1994	0	0	0	0	0	0	
1995	996	0	996	0	0	0	
1979-1995	102,916	0	102,916	108,825	56,870	165,695	

Production by Field

MORVIN NW - 486859				ONC Dates: Named - 1964, Last Update in 1964			
Counties -	POTTAWATOMIE			Estimated Total Acres -			40
Production	Oil	Condensate	Total Liquids	Assoc. Gas	Natural Gas	Total Gas	
1992	0	0	0	0	0	0	
1993	0	0	0	0	0	0	
1994	0	0	0	0	0	0	
1995	0	0	0	0	0	0	
1979-1995	0	0	0	0	0	0	
MORVIN WEST - 486921				ONC Dates: Named - 1960, Last Update in 1962			
Counties -	POTTAWATOMIE			Estimated Total Acres -			400
Production	Oil	Condensate	Total Liquids	Assoc. Gas	Natural Gas	Total Gas	
1992	1,679	0	1,679	1,659	2,664	4,323	
1993	1,621	0	1,621	4,316	2,484	6,800	
1994	1,385	0	1,385	3,455	123	3,578	
1995	1,290	0	1,290	2,664	0	2,664	
1979-1995	44,121	0	44,121	174,291	289,157	463,448	
MOSQUITO CREEK - 487324				ONC Dates: Named - 1947, Last Update in 1996			
Counties -	CREEK			Estimated Total Acres -			2,840
Production	Oil	Condensate	Total Liquids	Assoc. Gas	Natural Gas	Total Gas	
1992	24,488	0	24,488	115,980	32,966	148,946	
1993	25,155	0	25,155	100,763	40,173	140,936	
1994	24,729	0	24,729	85,638	32,037	117,675	
1995	16,893	0	16,893	76,785	16,526	93,311	
1979-1995	530,649	0	530,649	1,483,231	982,212	2,465,443	
MOSQUITO CREEK WEST - 487355				ONC Dates: Named - 1947, Last Update in 1947			
Counties -	CREEK			Estimated Total Acres -			1,200
Production	Oil	Condensate	Total Liquids	Assoc. Gas	Natural Gas	Total Gas	
1992	42,045	0	42,045	15,103	0	15,103	
1993	35,946	0	35,946	13,447	0	13,447	
1994	31,669	0	31,669	9,349	0	9,349	
1995	29,241	0	29,241	8,036	7,119	15,155	
1979-1995	1,273,467	0	1,273,467	187,159	395,169	582,328	
MOUNDS DISTRICT - 488626				ONC Dates: Named - 1958, Last Update in 1996			
Counties -	CREEK, OKMULGEE, TULSA			Estimated Total Acres -			10,280
Production	Oil	Condensate	Total Liquids	Assoc. Gas	Natural Gas	Total Gas	
1992	61,093	0	61,093	66,841	39,516	106,357	
1993	39,994	0	39,994	36,374	47,772	84,146	
1994	33,465	76	33,541	35,665	38,564	74,229	
1995	35,442	0	35,442	52,175	34,293	86,468	
1979-1995	1,433,160	273	1,433,433	1,553,664	2,110,009	3,663,673	
MOUNT HOPE - 488781				ONC Dates: Named - 1954, Last Update in 1996			
Counties -	PAYNE			Estimated Total Acres -			880
Production	Oil	Condensate	Total Liquids	Assoc. Gas	Natural Gas	Total Gas	
1992	199	0	199	0	0	0	
1993	102	0	102	0	0	0	
1994	0	0	0	0	0	0	
1995	171	0	171	0	0	0	
1979-1995	31,274	0	31,274	116,116	218,146	334,262	
MOUNT HOPE NW - 488905				ONC Dates: Named - 1949, Last Update in 1996			
Counties -	PAYNE			Estimated Total Acres -			680
Production	Oil	Condensate	Total Liquids	Assoc. Gas	Natural Gas	Total Gas	
1992	3,808	0	3,808	0	0	0	
1993	3,437	0	3,437	0	0	0	
1994	9,429	0	9,429	0	0	0	
1995	13,433	0	13,433	24,593	0	24,593	
1979-1995	107,611	0	107,611	24,593	0	24,593	
MOUNT VERNON - 491324				ONC Dates: Named - 1952, Last Update in 1996			
Counties -	LINCOLN			Estimated Total Acres -			2,240
Production	Oil	Condensate	Total Liquids	Assoc. Gas	Natural Gas	Total Gas	
1992	69,434	0	69,434	550,693	9,537	560,230	
1993	98,530	0	98,530	1,009,875	0	1,009,875	
1994	89,571	0	89,571	1,838,578	0	1,838,578	
1995	64,171	0	64,171	1,906,511	15,463	1,921,974	
1979-1995	577,841	3,129	580,970	5,866,047	94,645	5,960,692	

Production by Field

MOUNT VERNON NE - 491448				ONC Dates: Named - 1967, Last Update in 1996			
Counties - LINCOLN				Estimated Total Acres -			2,720
Production	Oil	Condensate	Total Liquids	Assoc. Gas	Natural Gas	Total Gas	
1992	0	313	313	18,259	402,246	420,505	
1993	0	161	161	3,577	280,305	283,882	
1994	0	345	345	7,336	211,417	218,753	
1995	150	402	552	7,414	208,707	216,121	
1979-1995	6,174	7,627	13,801	343,001	7,963,127	8,306,128	
MOUNT VERNON NORTH - 491479				ONC Dates: Named - 1955, Last Update in 1996			
Counties - LINCOLN				Estimated Total Acres -			1,160
Production	Oil	Condensate	Total Liquids	Assoc. Gas	Natural Gas	Total Gas	
1992	27,290	0	27,290	36,902	935	37,837	
1993	109,040	0	109,040	400,532	0	400,532	
1994	73,628	0	73,628	518,350	0	518,350	
1995	49,772	0	49,772	749,209	74	749,283	
1979-1995	449,241	0	449,241	1,761,781	1,021	1,762,802	
MOUNT VERNON SW - 491572				ONC Dates: Named - 1954, Last Update in 1996			
Counties - LINCOLN				Estimated Total Acres -			8,240
Production	Oil	Condensate	Total Liquids	Assoc. Gas	Natural Gas	Total Gas	
1992	4,991	0	4,991	2,985	59,270	62,255	
1993	2,583	0	2,583	4,010	54,345	58,355	
1994	2,042	0	2,042	7,908	51,674	59,582	
1995	1,947	0	1,947	7,138	39,295	46,433	
1979-1995	203,905	6,078	209,983	729,012	1,473,264	2,202,276	
MOUNT VERNON WEST - 491634				ONC Dates: Named - 1953, Last Update in 1996			
Counties - LINCOLN				Estimated Total Acres -			1,160
Production	Oil	Condensate	Total Liquids	Assoc. Gas	Natural Gas	Total Gas	
1992	21,560	683	22,243	110	0	110	
1993	22,370	0	22,370	0	0	0	
1994	50,746	0	50,746	0	0	0	
1995	49,572	0	49,572	0	0	0	
1979-1995	613,833	9,955	623,788	849,882	0	849,882	
MOUNTAIN VIEW NE - 489468				ONC Dates: Named - 1980, Last Update in 1980			
Counties - WASHITA				Estimated Total Acres -			640
Production	Oil	Condensate	Total Liquids	Assoc. Gas	Natural Gas	Total Gas	
1992	0	0	0	0	0	0	
1993	0	0	0	0	0	0	
1994	0	0	0	0	0	0	
1995	0	0	0	0	0	0	
1979-1995	0	0	0	0	0	0	
MOUSER - 489587				ONC Dates: Named - 1961, Last Update in 1988			
Counties - TEXAS				Estimated Total Acres -			13,600
Production	Oil	Condensate	Total Liquids	Assoc. Gas	Natural Gas	Total Gas	
1992	46,045	8,036	54,081	209,018	1,525,077	1,734,095	
1993	42,607	4,125	46,732	68,322	1,660,422	1,728,744	
1994	31,494	1,585	33,079	12,096	1,960,453	1,972,549	
1995	41,767	1,865	43,632	12,647	2,042,506	2,055,153	
1979-1995	1,605,494	107,411	1,712,905	4,087,858	45,166,177	49,254,035	
MOUSER SE - 489618				ONC Dates: Named - 1964, Last Update in 1980			
Counties - TEXAS				Estimated Total Acres -			1,920
Production	Oil	Condensate	Total Liquids	Assoc. Gas	Natural Gas	Total Gas	
1992	0	0	0	0	29,819	29,819	
1993	0	0	0	0	15,500	15,500	
1994	0	0	0	0	1,710	1,710	
1995	0	0	0	0	0	0	
1979-1995	0	182	182	0	637,927	637,927	
MOUSER SOUTH - 489649				ONC Dates: Named - 1958, Last Update in 1958			
Counties - TEXAS				Estimated Total Acres -			40
Production	Oil	Condensate	Total Liquids	Assoc. Gas	Natural Gas	Total Gas	
1992	0	0	0	0	0	0	
1993	0	0	0	0	0	0	
1994	0	0	0	0	0	0	
1995	0	0	0	0	0	0	
1979-1995	0	0	0	0	13,189	13,189	

Production by Field

MOUSER SW - 489680				ONC Dates: Named - 1961, Last Update in 1961			
Counties -	TEXAS			Estimated Total Acres -			640
Production	Oil	Condensate	Total Liquids	Assoc. Gas	Natural Gas	Total Gas	
1992	0	0	0	0	0	0	
1993	0	0	0	0	0	0	
1994	0	0	0	0	0	0	
1995	0	0	0	0	0	0	
1979-1995	0	0	0	0	0	0	
MOUSER WEST - 489695				ONC Dates: Named - 1976, Last Update in 1976			
Counties -	TEXAS			Estimated Total Acres -			640
Production	Oil	Condensate	Total Liquids	Assoc. Gas	Natural Gas	Total Gas	
1992	0	0	0	0	46,193	46,193	
1993	0	0	0	0	8,676	8,676	
1994	0	0	0	0	0	0	
1995	0	0	0	0	0	0	
1979-1995	0	671	671	0	1,121,144	1,121,144	
MOYERS SW - 489928				ONC Dates: Named - 1960, Last Update in 1986			
Counties -	PUSHMATAHA			Estimated Total Acres -			960
Production	Oil	Condensate	Total Liquids	Assoc. Gas	Natural Gas	Total Gas	
1992	0	0	0	0	0	0	
1993	0	0	0	0	0	0	
1994	0	0	0	0	0	0	
1995	0	0	0	0	0	0	
1979-1995	0	0	0	0	42,740	42,740	
MUD CREEK SE - 491851				ONC Dates: Named - 1951, Last Update in 1951			
Counties -	OSAGE			Estimated Total Acres -			80
Production	Oil	Condensate	Total Liquids	Assoc. Gas	Natural Gas	Total Gas	
1992	0	0	0	0	0	0	
1993	0	0	0	0	0	0	
1994	0	0	0	0	0	0	
1995	0	0	0	0	0	0	
1979-1995	0	0	0	0	0	0	
MUD CREEK SOUTH - 491882				ONC Dates: Named - 1955, Last Update in 1955			
Counties -	OSAGE			Estimated Total Acres -			40
Production	Oil	Condensate	Total Liquids	Assoc. Gas	Natural Gas	Total Gas	
1992	0	0	0	0	0	0	
1993	144	0	144	0	0	0	
1994	0	0	0	9,709	0	9,709	
1995	0	0	0	13,625	0	13,625	
1979-1995	2,013	0	2,013	23,334	0	23,334	
MULHALL - 493370				ONC Dates: Named - 1969, Last Update in 1969			
Counties -	LOGAN			Estimated Total Acres -			40
Production	Oil	Condensate	Total Liquids	Assoc. Gas	Natural Gas	Total Gas	
1992	0	0	0	0	0	0	
1993	0	0	0	0	0	0	
1994	0	0	0	0	0	0	
1995	0	0	0	0	0	0	
1979-1995	5,511	0	5,511	0	0	0	
MULHALL NE - 493401				ONC Dates: Named - 1962, Last Update in 1962			
Counties -	LOGAN			Estimated Total Acres -			40
Production	Oil	Condensate	Total Liquids	Assoc. Gas	Natural Gas	Total Gas	
1992	0	0	0	0	0	0	
1993	0	0	0	0	0	0	
1994	0	0	0	0	0	0	
1995	0	0	0	0	0	0	
1979-1995	0	0	0	0	0	0	
MULHALL NORTH - 493416				ONC Dates: Named - 1979, Last Update in 1982			
Counties -	LOGAN			Estimated Total Acres -			480
Production	Oil	Condensate	Total Liquids	Assoc. Gas	Natural Gas	Total Gas	
1992	0	0	0	0	0	0	
1993	0	0	0	0	0	0	
1994	0	0	0	0	0	0	
1995	0	0	0	0	0	0	
1979-1995	10,164	0	10,164	66,925	0	66,925	

Production by Field

MULHALL NW - 493432				ONC Dates: Named - 1969, Last Update in 1979			
Counties -	LOGAN			Estimated Total Acres -			80
Production	Oil	Condensate	Total Liquids	Assoc. Gas	Natural Gas	Total Gas	
1992	0	0	0	0	0	0	
1993	0	0	0	0	0	0	
1994	0	0	0	0	0	0	
1995	0	0	0	0	0	0	
1979-1995	5,209	0	5,209	185,643	0	185,643	
MULHALL SE - 493463				ONC Dates: Named - 1971, Last Update in 1979			
Counties -	LOGAN			Estimated Total Acres -			80
Production	Oil	Condensate	Total Liquids	Assoc. Gas	Natural Gas	Total Gas	
1992	0	0	0	0	0	0	
1993	0	0	0	0	0	0	
1994	0	0	0	0	0	0	
1995	0	0	0	0	0	0	
1979-1995	855	0	855	5,713	0	5,713	
MULHALL SOUTH - 493494				ONC Dates: Named - 1958, Last Update in 1979			
Counties -	LOGAN			Estimated Total Acres -			960
Production	Oil	Condensate	Total Liquids	Assoc. Gas	Natural Gas	Total Gas	
1992	59,771	0	59,771	22,129	0	22,129	
1993	28,694	0	28,694	16,116	0	16,116	
1994	14,542	0	14,542	35,272	0	35,272	
1995	4,848	0	4,848	46,030	0	46,030	
1979-1995	379,193	0	379,193	1,346,913	0	1,346,913	
MULHALL WEST - 493525				ONC Dates: Named - 1968, Last Update in 1991			
Counties -	LOGAN			Estimated Total Acres -			1,240
Production	Oil	Condensate	Total Liquids	Assoc. Gas	Natural Gas	Total Gas	
1992	4,553	323	4,876	58,009	218,958	276,967	
1993	5,203	172	5,375	52,993	182,673	235,666	
1994	4,209	182	4,391	41,435	133,852	175,287	
1995	3,776	455	4,231	40,401	80,129	120,530	
1979-1995	240,838	7,929	248,767	2,493,097	1,305,163	3,798,260	
MURRAY STATE PARK - 494904				ONC Dates: Named - 1980, Last Update in 1983			
Counties -	CARTER			Estimated Total Acres -			1,920
Production	Oil	Condensate	Total Liquids	Assoc. Gas	Natural Gas	Total Gas	
1992	0	0	0	0	103,242	103,242	
1993	0	0	0	0	98,737	98,737	
1994	0	108	108	0	89,409	89,409	
1995	0	0	0	0	90,783	90,783	
1979-1995	0	257	257	0	2,357,499	2,357,499	
MUSKOGEE DISTRICT - 495323				ONC Dates: Named - 1958, Last Update in 1958			
Counties -	MUSKOGEE			Estimated Total Acres -			7,640
Production	Oil	Condensate	Total Liquids	Assoc. Gas	Natural Gas	Total Gas	
1992	27,189	0	27,189	0	60,386	60,386	
1993	26,048	0	26,048	0	40,002	40,002	
1994	31,195	0	31,195	0	34,206	34,206	
1995	22,494	0	22,494	0	24,043	24,043	
1979-1995	653,222	0	653,222	18,442	237,340	255,782	
MUSKOGEE DISTRICT NORTH - 495354				ONC Dates: Named - 1958, Last Update in 1958			
Counties -	MUSKOGEE			Estimated Total Acres -			1,880
Production	Oil	Condensate	Total Liquids	Assoc. Gas	Natural Gas	Total Gas	
1992	230	0	230	0	0	0	
1993	85	0	85	0	0	0	
1994	0	0	0	0	0	0	
1995	127	0	127	0	0	0	
1979-1995	16,047	0	16,047	0	1,004	1,004	
MUSKOGEE SE - 004468				ONC Dates: Named - 1983, Last Update in 1983			
Counties -	MUSKOGEE			Estimated Total Acres -			40
Production	Oil	Condensate	Total Liquids	Assoc. Gas	Natural Gas	Total Gas	
1992	0	0	0	0	0	0	
1993	0	0	0	0	0	0	
1994	0	0	0	0	0	0	
1995	0	0	0	0	0	0	
1979-1995	0	0	0	0	0	0	

Production by Field

MUSKOGEE SOUTH - 495416				ONC Dates: Named - 1962, Last Update in 1962		
Counties -	MUSKOGEE			Estimated Total Acres -		160
Production	Oil	Condensate	Total Liquids	Assoc. Gas	Natural Gas	Total Gas
1992	0	0	0	0	0	0
1993	0	0	0	0	0	0
1994	0	0	0	0	0	0
1995	0	0	0	0	0	0
1979-1995	0	0	0	0	0	0
MUSSON SE - 495567				ONC Dates: Named - 1981, Last Update in 1981		
Counties -	POTTAWATOMIE			Estimated Total Acres -		40
Production	Oil	Condensate	Total Liquids	Assoc. Gas	Natural Gas	Total Gas
1992	0	0	0	0	0	0
1993	0	0	0	0	0	0
1994	0	0	0	0	0	0
1995	0	0	0	0	0	0
1979-1995	373	0	373	0	0	0
MUSSON SW - 495571				ONC Dates: Named - 1950, Last Update in 1950		
Counties -	POTTAWATOMIE			Estimated Total Acres -		40
Production	Oil	Condensate	Total Liquids	Assoc. Gas	Natural Gas	Total Gas
1992	0	0	0	0	0	0
1993	0	0	0	0	0	0
1994	0	0	0	0	0	0
1995	0	0	0	0	0	0
1979-1995	0	0	0	0	0	0
MUSTANG EAST - 495757				ONC Dates: Named - 1971, Last Update in 1994		
Counties -	CANADIAN			Estimated Total Acres -		240
Production	Oil	Condensate	Total Liquids	Assoc. Gas	Natural Gas	Total Gas
1992	0	0	0	0	0	0
1993	0	0	0	0	0	0
1994	0	0	0	0	0	0
1995	0	0	0	0	0	0
1979-1995	0	6,051	6,051	0	0	0
MUSTANG NORTH - 495881				ONC Dates: Named - 1956, Last Update in 1995		
Counties -	CANADIAN, GRADY, MCCLAIN			Estimated Total Acres -		25,920
Production	Oil	Condensate	Total Liquids	Assoc. Gas	Natural Gas	Total Gas
1992	213,948	7,600	221,548	3,330,512	731,694	4,062,206
1993	180,806	5,241	186,047	2,845,042	604,507	3,449,549
1994	163,903	4,727	168,630	2,605,698	469,816	3,075,514
1995	147,007	6,769	153,776	2,470,136	469,193	2,939,329
1979-1995	7,475,607	245,782	7,721,389	99,927,582	25,104,579	125,032,161
MUSTANG WEST - 495931				ONC Dates: Named - 1977, Last Update in 1977		
Counties -	CANADIAN			Estimated Total Acres -		80
Production	Oil	Condensate	Total Liquids	Assoc. Gas	Natural Gas	Total Gas
1992	0	0	0	0	0	0
1993	0	0	0	0	0	0
1994	0	0	0	0	0	0
1995	0	0	0	0	0	0
1979-1995	631	0	631	0	0	0
MUTUAL - 002621				ONC Dates: Named - 1982, Last Update in 1989		
Counties -	WOODWARD			Estimated Total Acres -		1,280
Production	Oil	Condensate	Total Liquids	Assoc. Gas	Natural Gas	Total Gas
1992	0	0	0	0	1,265	1,265
1993	0	0	0	0	0	0
1994	0	0	0	0	0	0
1995	0	0	0	0	0	0
1979-1995	0	5,136	5,136	0	383,150	383,150
MUTUAL NORTH - 495967				ONC Dates: Named - 1981, Last Update in 1994		
Counties -	WOODWARD			Estimated Total Acres -		1,920
Production	Oil	Condensate	Total Liquids	Assoc. Gas	Natural Gas	Total Gas
1992	0	0	0	0	14,750	14,750
1993	0	0	0	0	50,455	50,455
1994	0	113	113	0	31,254	31,254
1995	0	0	0	0	13,661	13,661
1979-1995	0	316	316	0	359,832	359,832

Production by Field

MUTUAL SE - 495974				ONC Dates: Named - 1963, Last Update in 1986			
Counties -	WOODWARD			Estimated Total Acres - 2,560			
Production	Oil	Condensate	Total Liquids	Assoc. Gas	Natural Gas	Total Gas	
1992	0	0	0	0	17,941	17,941	
1993	0	0	0	0	33,070	33,070	
1994	0	0	0	0	22,014	22,014	
1995	0	0	0	0	27,964	27,964	
1979-1995	0	5,263	5,263	0	3,954,420	3,954,420	
MUTUAL SW - 495978				ONC Dates: Named - 1976, Last Update in 1990			
Counties -	DEWEY			Estimated Total Acres - 960			
Production	Oil	Condensate	Total Liquids	Assoc. Gas	Natural Gas	Total Gas	
1992	0	1,728	1,728	0	224,974	224,974	
1993	0	527	527	0	138,375	138,375	
1994	0	693	693	0	139,756	139,756	
1995	0	363	363	0	121,664	121,664	
1979-1995	12,776	16,014	28,790	0	2,071,753	2,071,753	
MUTUAL WEST - 495983				ONC Dates: Named - 1980, Last Update in 1986			
Counties -	WOODWARD			Estimated Total Acres - 3,840			
Production	Oil	Condensate	Total Liquids	Assoc. Gas	Natural Gas	Total Gas	
1992	0	8,926	8,926	0	654,596	654,596	
1993	0	6,509	6,509	0	1,482,048	1,482,048	
1994	0	5,669	5,669	0	810,290	810,290	
1995	0	188	188	0	44,128	44,128	
1979-1995	810	54,659	55,469	0	5,206,322	5,206,322	
MYERS - 496215				ONC Dates: Named - 1916, Last Update in 1945			
Counties -	OSAGE			Estimated Total Acres - 720			
Production	Oil	Condensate	Total Liquids	Assoc. Gas	Natural Gas	Total Gas	
1992	9,884	0	9,884	23,544	70,930	94,474	
1993	9,545	0	9,545	20,509	60,582	81,091	
1994	7,447	0	7,447	14,206	53,263	67,469	
1995	7,654	0	7,654	14,464	51,131	65,595	
1979-1995	251,014	0	251,014	623,010	2,330,678	2,953,688	
MYERS NE - 496246				ONC Dates: Named - 1955, Last Update in 1955			
Counties -	OSAGE			Estimated Total Acres - 40			
Production	Oil	Condensate	Total Liquids	Assoc. Gas	Natural Gas	Total Gas	
1992	491	0	491	8,733	0	8,733	
1993	308	0	308	7,770	0	7,770	
1994	498	0	498	8,979	0	8,979	
1995	486	0	486	9,799	0	9,799	
1979-1995	12,870	0	12,870	218,788	0	218,788	
MYERS SE - 496271				ONC Dates: Named - 1980, Last Update in 1980			
Counties -	OSAGE			Estimated Total Acres - 40			
Production	Oil	Condensate	Total Liquids	Assoc. Gas	Natural Gas	Total Gas	
1992	0	0	0	0	0	0	
1993	0	0	0	0	0	0	
1994	0	0	0	0	0	0	
1995	0	0	0	0	0	0	
1979-1995	214	0	214	0	0	0	
NAHOLA - 497851				ONC Dates: Named - 1989, Last Update in 1990			
Counties -	GARVIN			Estimated Total Acres - 40			
Production	Oil	Condensate	Total Liquids	Assoc. Gas	Natural Gas	Total Gas	
1992	0	0	0	0	0	0	
1993	0	0	0	0	0	0	
1994	0	0	0	0	0	0	
1995	0	0	0	0	0	0	
1979-1995	499	0	499	0	0	0	
NAHOLA NE - 497867				ONC Dates: Named - 1966, Last Update in 1961			
Counties -	GARVIN			Estimated Total Acres - 1,920			
Production	Oil	Condensate	Total Liquids	Assoc. Gas	Natural Gas	Total Gas	
1992	57,809	0	57,809	0	0	0	
1993	46,678	0	46,678	0	0	0	
1994	41,953	0	41,953	0	0	0	
1995	42,095	0	42,095	0	0	0	
1979-1995	1,760,564	0	1,760,564	0	0	0	

Production by Field

NARDIN NORTH - 498797				ONC Dates: Named - 1962, Last Update in 1993			
Counties -	GRANT, KAY			Estimated Total Acres -		2,240	
Production	Oil	Condensate	Total Liquids	Assoc. Gas	Natural Gas	Total Gas	
1992	14,568	0	14,568	101,690	15,622	117,312	
1993	10,768	0	10,768	107,513	15,359	122,872	
1994	8,744	0	8,744	112,669	27,011	139,680	
1995	8,939	0	8,939	115,652	20,301	135,953	
1979-1995	417,881	578	418,459	2,225,064	818,223	3,043,287	
NASH - 498859				ONC Dates: Named - 1976, Last Update in 1979			
Counties -	GRANT			Estimated Total Acres -		1,280	
Production	Oil	Condensate	Total Liquids	Assoc. Gas	Natural Gas	Total Gas	
1992	0	0	0	0	0	0	
1993	0	0	0	0	0	0	
1994	0	0	0	0	0	0	
1995	0	0	0	0	0	0	
1979-1995	26,431	398	26,829	2,900	142,421	145,321	
NASH EAST - 498983				ONC Dates: Named - 1948, Last Update in 1993			
Counties -	GRANT			Estimated Total Acres -		200	
Production	Oil	Condensate	Total Liquids	Assoc. Gas	Natural Gas	Total Gas	
1992	683	0	683	3,081	0	3,081	
1993	512	0	512	1,627	0	1,627	
1994	0	0	0	0	0	0	
1995	0	0	0	0	0	0	
1979-1995	43,677	0	43,677	150,213	0	150,213	
NASH NE - 008383				ONC Dates: Named - 1984, Last Update in 1993			
Counties -	GRANT			Estimated Total Acres -		120	
Production	Oil	Condensate	Total Liquids	Assoc. Gas	Natural Gas	Total Gas	
1992	949	0	949	0	0	0	
1993	192	0	192	0	0	0	
1994	187	0	187	0	0	0	
1995	0	0	0	0	0	0	
1979-1995	6,308	0	6,308	0	0	0	
NASH SE - 499014				ONC Dates: Named - 1968, Last Update in 1993			
Counties -	GRANT			Estimated Total Acres -		3,840	
Production	Oil	Condensate	Total Liquids	Assoc. Gas	Natural Gas	Total Gas	
1992	5,792	0	5,792	29,181	7,623	36,804	
1993	5,575	0	5,575	24,585	4,318	28,903	
1994	5,664	0	5,664	25,746	23,983	49,729	
1995	4,347	0	4,347	24,196	28,150	52,346	
1979-1995	184,208	11,079	195,287	538,601	4,141,867	4,680,468	
NATURA DISTRICT - 499572				ONC Dates: Named - 1914, Last Update in 1958			
Counties -	OKMULGEE			Estimated Total Acres -		2,000	
Production	Oil	Condensate	Total Liquids	Assoc. Gas	Natural Gas	Total Gas	
1992	14,996	0	14,996	9,506	11,076	20,582	
1993	16,535	0	16,535	38,815	36,089	74,904	
1994	14,494	0	14,494	28,448	14,947	43,395	
1995	12,376	0	12,376	21,607	8,465	30,072	
1979-1995	374,079	0	374,079	218,026	1,012,387	1,230,413	
NATURA EAST - 499603				ONC Dates: Named - 1952, Last Update in 1958			
Counties -	OKMULGEE			Estimated Total Acres -		120	
Production	Oil	Condensate	Total Liquids	Assoc. Gas	Natural Gas	Total Gas	
1992	527	0	527	0	0	0	
1993	395	0	395	0	0	0	
1994	476	0	476	0	0	0	
1995	446	0	446	0	0	0	
1979-1995	23,200	439	23,639	9,248	161,444	170,692	
NAVAL RESERVE - 499758				ONC Dates: Named - 1933, Last Update in 1962			
Counties -	OSAGE			Estimated Total Acres -		6,920	
Production	Oil	Condensate	Total Liquids	Assoc. Gas	Natural Gas	Total Gas	
1992	252,456	0	252,456	0	1,818	1,818	
1993	238,391	0	238,391	0	0	0	
1994	224,334	0	224,334	0	0	0	
1995	228,288	0	228,288	0	0	0	
1979-1995	5,138,259	0	5,138,259	38,731	274,160	312,891	

Production by Field

NAVAL RESERVE EAST - 499789				ONC Dates: Named - 1952, Last Update in 1952			
Counties - OSAGE	Estimated Total Acres -						40
Production	Oil	Condensate	Total Liquids	Assoc. Gas	Natural Gas	Total Gas	
1992	281	0	281	0	0	0	
1993	299	0	299	0	0	0	
1994	729	0	729	0	0	0	
1995	489	0	489	0	0	0	
1979-1995	9,479	0	9,479	0	0	0	
NAVAL RESERVE SOUTH - 499851				ONC Dates: Named - 1938, Last Update in 1955			
Counties - OSAGE	Estimated Total Acres -						320
Production	Oil	Condensate	Total Liquids	Assoc. Gas	Natural Gas	Total Gas	
1992	8,205	0	8,205	0	0	0	
1993	8,841	0	8,841	0	0	0	
1994	6,842	0	6,842	0	0	0	
1995	6,886	0	6,886	0	0	0	
1979-1995	183,482	0	183,482	0	0	0	
NAVINA - 500068				ONC Dates: Named - 1941, Last Update in 1994			
Counties - LOGAN	Estimated Total Acres -						760
Production	Oil	Condensate	Total Liquids	Assoc. Gas	Natural Gas	Total Gas	
1992	4,527	503	5,030	31,179	46,461	77,640	
1993	4,459	0	4,459	38,002	0	38,002	
1994	4,349	180	4,529	38,529	490	39,019	
1995	7,059	0	7,059	50,645	0	50,645	
1979-1995	106,755	894	107,649	1,102,960	56,793	1,159,753	
NAVINA EAST - XX0182				ONC Dates: Named - 1995, Last Update in 1996			
Counties - LOGAN	Estimated Total Acres -						200
Production	Oil	Condensate	Total Liquids	Assoc. Gas	Natural Gas	Total Gas	
1992	0	0	0	0	0	0	
1993	0	0	0	0	0	0	
1994	7,032	0	7,032	24,211	0	24,211	
1995	96,404	0	96,404	208,176	0	208,176	
1979-1995	103,436	0	103,436	232,387	0	232,387	
NAVINA NE - 500099				ONC Dates: Named - 1948, Last Update in 1991			
Counties - LOGAN	Estimated Total Acres -						560
Production	Oil	Condensate	Total Liquids	Assoc. Gas	Natural Gas	Total Gas	
1992	2,911	0	2,911	0	0	0	
1993	1,439	0	1,439	0	0	0	
1994	0	0	0	0	0	0	
1995	0	0	0	0	0	0	
1979-1995	77,354	0	77,354	0	0	0	
NAVINA NORTH - 500130				ONC Dates: Named - 1964, Last Update in 1991			
Counties - LOGAN	Estimated Total Acres -						320
Production	Oil	Condensate	Total Liquids	Assoc. Gas	Natural Gas	Total Gas	
1992	926	0	926	8,091	0	8,091	
1993	1,171	0	1,171	8,136	0	8,136	
1994	886	0	886	6,423	0	6,423	
1995	728	0	728	6,403	0	6,403	
1979-1995	43,231	0	43,231	189,721	79,719	269,440	
NEEDHAM NE - 013262				ONC Dates: Named - 1989, Last Update in 1991			
Counties - MCINTOSH	Estimated Total Acres -						1,280
Production	Oil	Condensate	Total Liquids	Assoc. Gas	Natural Gas	Total Gas	
1992	0	0	0	0	0	0	
1993	0	0	0	0	497	497	
1994	0	0	0	0	4,086	4,086	
1995	0	0	0	0	0	0	
1979-1995	0	0	0	0	176,381	176,381	
NEEDMORE - 501115				ONC Dates: Named - 1970, Last Update in 1970			
Counties - CLEVELAND	Estimated Total Acres -						40
Production	Oil	Condensate	Total Liquids	Assoc. Gas	Natural Gas	Total Gas	
1992	1,198	0	1,198	0	0	0	
1993	890	0	890	0	0	0	
1994	539	0	539	0	0	0	
1995	702	0	702	0	0	0	
1979-1995	26,312	0	26,312	0	0	0	

Production by Field

NEEDMORE EAST - 501119				ONC Dates: Named - 1974, Last Update in 1974			
Counties - CLEVELAND				Estimated Total Acres -			80
Production	Oil	Condensate	Total Liquids	Assoc. Gas	Natural Gas	Total Gas	
1992	704	0	704	0	0	0	
1993	0	0	0	0	0	0	
1994	0	0	0	0	0	0	
1995	0	0	0	0	0	0	
1979-1995	15,082	0	15,082	0	0	0	
NEEDMORE NW - 001751				ONC Dates: Named - 1978, Last Update in 1979			
Counties - CLEVELAND				Estimated Total Acres -			80
Production	Oil	Condensate	Total Liquids	Assoc. Gas	Natural Gas	Total Gas	
1992	0	0	0	0	0	0	
1993	0	0	0	0	0	0	
1994	0	0	0	0	0	0	
1995	0	0	0	0	0	0	
1979-1995	5,373	0	5,373	0	0	0	
NEEDMORE SE - 009629				ONC Dates: Named - 1985, Last Update in 1985			
Counties - CLEVELAND				Estimated Total Acres -			80
Production	Oil	Condensate	Total Liquids	Assoc. Gas	Natural Gas	Total Gas	
1992	756	0	756	846	0	846	
1993	0	0	0	0	0	0	
1994	0	0	0	0	0	0	
1995	0	0	0	0	0	0	
1979-1995	197,808	0	197,808	124,819	133,792	258,611	
NELAGONEY - 501797				ONC Dates: Named - 1917, Last Update in 1949			
Counties - OSAGE				Estimated Total Acres -			920
Production	Oil	Condensate	Total Liquids	Assoc. Gas	Natural Gas	Total Gas	
1992	6,302	0	6,302	33,435	6,596	40,031	
1993	5,183	0	5,183	1,079	43	1,122	
1994	4,524	0	4,524	0	4,980	4,980	
1995	4,555	0	4,555	0	1,377	1,377	
1979-1995	212,970	0	212,970	147,021	743,706	890,727	
NELAGONEY NE - 000230				ONC Dates: Named - 1987, Last Update in 1987			
Counties - OSAGE				Estimated Total Acres -			320
Production	Oil	Condensate	Total Liquids	Assoc. Gas	Natural Gas	Total Gas	
1992	0	0	0	0	0	0	
1993	0	0	0	0	0	0	
1994	0	0	0	0	0	0	
1995	0	0	0	0	0	0	
1979-1995	0	0	0	0	0	0	
NELLIE DISTRICT NORTH - 501890				ONC Dates: Named - 1925, Last Update in 1964			
Counties - STEPHENS				Estimated Total Acres -			1,120
Production	Oil	Condensate	Total Liquids	Assoc. Gas	Natural Gas	Total Gas	
1992	2,675	0	2,675	0	13,639	13,639	
1993	2,563	0	2,563	0	0	0	
1994	2,290	0	2,290	0	7,580	7,580	
1995	2,273	0	2,273	0	11,503	11,503	
1979-1995	66,783	207	66,990	0	960,914	960,914	
NELLIE EAST - 501921				ONC Dates: Named - 1955, Last Update in 1955			
Counties - STEPHENS				Estimated Total Acres -			120
Production	Oil	Condensate	Total Liquids	Assoc. Gas	Natural Gas	Total Gas	
1992	1,464	0	1,464	0	53,143	53,143	
1993	1,283	0	1,283	0	198,917	198,917	
1994	1,096	0	1,096	0	26,713	26,713	
1995	1,446	0	1,446	0	36,804	36,804	
1979-1995	29,176	0	29,176	0	545,054	545,054	
NELLIE SW - 501983				ONC Dates: Named - 1953, Last Update in 1964			
Counties - STEPHENS				Estimated Total Acres -			1,080
Production	Oil	Condensate	Total Liquids	Assoc. Gas	Natural Gas	Total Gas	
1992	17,482	0	17,482	136	18,368	18,504	
1993	20,016	0	20,016	72	9,652	9,724	
1994	14,708	0	14,708	72	34,511	34,583	
1995	13,501	0	13,501	0	20,284	20,284	
1979-1995	360,960	0	360,960	20,377	369,099	389,476	

Production by Field

NELLIE WEST - 502014				ONC Dates: Named - 1961, Last Update in 1964			
Counties -	STEPHENS			Estimated Total Acres -			240
Production	Oil	Condensate	Total Liquids	Assoc. Gas	Natural Gas	Total Gas	
1992	2,239	0	2,239	0	0	0	
1993	2,082	0	2,082	0	0	0	
1994	1,458	0	1,458	0	0	0	
1995	947	0	947	0	0	0	
1979-1995	51,076	0	51,076	11,258	0	11,258	
NEODESHA - 502355				ONC Dates: Named - 1949, Last Update in 1958			
Counties -	WAGONER			Estimated Total Acres -			160
Production	Oil	Condensate	Total Liquids	Assoc. Gas	Natural Gas	Total Gas	
1992	0	0	0	0	0	0	
1993	0	0	0	0	0	0	
1994	0	0	0	0	0	0	
1995	0	0	0	0	0	0	
1979-1995	0	0	0	0	0	0	
NEW LIBERTY - 504314				ONC Dates: Named - 1978, Last Update in 1986			
Counties -	BECKHAM			Estimated Total Acres -			4,480
Production	Oil	Condensate	Total Liquids	Assoc. Gas	Natural Gas	Total Gas	
1992	0	0	0	0	103,359	103,359	
1993	0	0	0	0	128,312	128,312	
1994	0	0	0	0	102,667	102,667	
1995	0	1,725	1,725	0	171,887	171,887	
1979-1995	0	1,725	1,725	0	3,366,155	3,366,155	
NEW LIBERTY SOUTH - 504320				ONC Dates: Named - 1979, Last Update in 1990			
Counties -	BECKHAM			Estimated Total Acres -			10,240
Production	Oil	Condensate	Total Liquids	Assoc. Gas	Natural Gas	Total Gas	
1992	72,354	3,553	75,907	38,291	774,457	812,748	
1993	53,284	2,257	55,541	28,775	502,648	531,423	
1994	40,973	2,642	43,615	25,175	527,268	552,443	
1995	35,443	1,540	36,983	19,367	481,831	501,198	
1979-1995	941,338	92,559	1,033,897	229,740	12,578,199	12,807,939	
NEW LIBERTY SW - 504324				ONC Dates: Named - 1976, Last Update in 1986			
Counties -	BECKHAM			Estimated Total Acres -			2,240
Production	Oil	Condensate	Total Liquids	Assoc. Gas	Natural Gas	Total Gas	
1992	0	186	186	0	482,935	482,935	
1993	0	181	181	0	455,455	455,455	
1994	0	173	173	0	375,077	375,077	
1995	0	165	165	0	513,786	513,786	
1979-1995	0	7,511	7,511	0	10,034,023	10,034,023	
NEWALLA NW - 505238				ONC Dates: Named - 1971, Last Update in 1995			
Counties -	OKLAHOMA			Estimated Total Acres -			520
Production	Oil	Condensate	Total Liquids	Assoc. Gas	Natural Gas	Total Gas	
1992	410	483	893	0	182,983	182,983	
1993	218	0	218	0	11,102	11,102	
1994	162	0	162	0	36,519	36,519	
1995	362	0	362	0	10,609	10,609	
1979-1995	7,598	3,952	11,550	0	967,743	967,743	
NEWALLA SE - 010817				ONC Dates: Named - 1986, Last Update in 1986			
Counties -	POTTAWATOMIE			Estimated Total Acres -			80
Production	Oil	Condensate	Total Liquids	Assoc. Gas	Natural Gas	Total Gas	
1992	671	0	671	0	0	0	
1993	670	0	670	0	0	0	
1994	627	0	627	0	0	0	
1995	440	0	440	0	0	0	
1979-1995	11,382	0	11,382	0	0	0	
NEWALLA SW - 505300				ONC Dates: Named - 1954, Last Update in 1995			
Counties -	OKLAHOMA			Estimated Total Acres -			440
Production	Oil	Condensate	Total Liquids	Assoc. Gas	Natural Gas	Total Gas	
1992	11,136	0	11,136	34,712	0	34,712	
1993	10,651	0	10,651	32,732	0	32,732	
1994	9,159	0	9,159	29,741	0	29,741	
1995	7,744	0	7,744	18,924	1,459	20,383	
1979-1995	262,626	0	262,626	489,420	61,974	551,394	

Production by Field

NEWALLA TOWNSITE - 010987				ONC Dates: Named - 1986, Last Update in 1995			
Counties - OKLAHOMA				Estimated Total Acres -			640
Production	Oil	Condensate	Total Liquids	Assoc. Gas	Natural Gas	Total Gas	
1992	11,621	0	11,621	61,151	3,650	64,801	
1993	13,781	0	13,781	45,032	0	45,032	
1994	9,711	0	9,711	67,139	0	67,139	
1995	6,477	0	6,477	63,737	0	63,737	
1979-1995	596,675	8,999	605,674	1,386,165	41,306	1,427,471	
NEWBY - 505610				ONC Dates: Named - 1956, Last Update in 1961			
Counties - CREEK				Estimated Total Acres -			400
Production	Oil	Condensate	Total Liquids	Assoc. Gas	Natural Gas	Total Gas	
1992	243	0	243	0	0	0	
1993	170	0	170	0	0	0	
1994	385	0	385	0	0	0	
1995	151	0	151	0	0	0	
1979-1995	8,360	0	8,360	451	3,359	3,810	
NEWBY NE - 505641				ONC Dates: Named - 1944, Last Update in 1959			
Counties - CREEK				Estimated Total Acres -			1,000
Production	Oil	Condensate	Total Liquids	Assoc. Gas	Natural Gas	Total Gas	
1992	161	0	161	0	0	0	
1993	0	0	0	0	0	0	
1994	0	0	0	0	0	0	
1995	172	0	172	0	0	0	
1979-1995	56,465	0	56,465	0	0	0	
NEWBY SE - 505672				ONC Dates: Named - 1960, Last Update in 1960			
Counties - CREEK				Estimated Total Acres -			40
Production	Oil	Condensate	Total Liquids	Assoc. Gas	Natural Gas	Total Gas	
1992	0	0	0	0	0	0	
1993	0	0	0	0	0	0	
1994	0	0	0	0	0	0	
1995	0	0	0	0	0	0	
1979-1995	0	0	0	184	0	184	
NEWBY SOUTH - 505703				ONC Dates: Named - 1961, Last Update in 1961			
Counties - CREEK				Estimated Total Acres -			40
Production	Oil	Condensate	Total Liquids	Assoc. Gas	Natural Gas	Total Gas	
1992	0	0	0	0	0	0	
1993	0	0	0	0	0	0	
1994	0	0	0	0	0	0	
1995	0	0	0	0	0	0	
1979-1995	0	0	0	0	0	0	
NEWCASTLE EAST - 505765				ONC Dates: Named - 1948, Last Update in 1995			
Counties - MCCLAIN				Estimated Total Acres -			840
Production	Oil	Condensate	Total Liquids	Assoc. Gas	Natural Gas	Total Gas	
1992	6,543	3,265	9,808	74,568	33,858	108,426	
1993	5,028	1,704	6,732	57,741	43,761	101,502	
1994	4,007	2,187	6,194	51,440	41,931	93,371	
1995	5,162	1,901	7,063	41,514	36,478	77,992	
1979-1995	164,302	29,729	194,031	1,276,824	1,020,621	2,297,445	
NEWCASTLE MIDDLE - 505796				ONC Dates: Named - 1962, Last Update in 1995			
Counties - MCCLAIN				Estimated Total Acres -			400
Production	Oil	Condensate	Total Liquids	Assoc. Gas	Natural Gas	Total Gas	
1992	8,302	0	8,302	23,111	0	23,111	
1993	6,460	0	6,460	44,246	0	44,246	
1994	5,162	0	5,162	58,806	0	58,806	
1995	4,331	0	4,331	57,962	0	57,962	
1979-1995	159,116	0	159,116	1,025,935	0	1,025,935	
NEWCASTLE NE - 505827				ONC Dates: Named - 1954, Last Update in 1979			
Counties - MCCLAIN				Estimated Total Acres -			280
Production	Oil	Condensate	Total Liquids	Assoc. Gas	Natural Gas	Total Gas	
1992	710	0	710	49,436	22,676	72,112	
1993	888	0	888	56,941	22,866	79,807	
1994	1,209	0	1,209	57,535	23,227	80,762	
1995	835	0	835	51,338	20,358	71,696	
1979-1995	21,418	0	21,418	659,520	379,730	1,239,250	

Production by Field

NEWCASTLE NORTH - 505858				ONC Dates: Named - 1956, Last Update in 1995			
Counties - MCCLAIN			Estimated Total Acres - 2,560				
Production	Oil	Condensate	Total Liquids	Assoc. Gas	Natural Gas	Total Gas	
1992	7,139	3,240	10,379	59,014	48,186	107,200	
1993	6,838	2,295	9,133	58,819	58,392	117,211	
1994	6,770	2,157	8,927	107,967	55,207	163,174	
1995	6,280	2,626	8,906	92,332	49,417	141,749	
1979-1995	249,446	35,848	285,294	589,449	1,423,977	2,013,426	
NEWCASTLE SOUTH - 505951				ONC Dates: Named - 1954, Last Update in 1995			
Counties - MCCLAIN			Estimated Total Acres - 1,880				
Production	Oil	Condensate	Total Liquids	Assoc. Gas	Natural Gas	Total Gas	
1992	8,784	1,118	9,902	70,250	100,626	170,876	
1993	7,663	638	8,301	72,749	56,893	129,642	
1994	8,028	1,417	9,445	77,028	64,911	141,939	
1995	5,781	3,743	9,524	67,419	78,304	145,723	
1979-1995	139,574	73,619	213,193	720,093	1,607,435	2,327,528	
NEWCASTLE SW - 505982				ONC Dates: Named - 1961, Last Update in 1995			
Counties - MCCLAIN			Estimated Total Acres - 360				
Production	Oil	Condensate	Total Liquids	Assoc. Gas	Natural Gas	Total Gas	
1992	3,166	0	3,166	12,631	0	12,631	
1993	2,467	0	2,467	12,378	0	12,378	
1994	2,544	0	2,544	14,296	0	14,296	
1995	3,136	0	3,136	17,342	0	17,342	
1979-1995	58,119	105	58,224	217,443	535	217,978	
NEWKIRK - 506199				ONC Dates: Named - 1905, Last Update in 1994			
Counties - KAY			Estimated Total Acres - 800				
Production	Oil	Condensate	Total Liquids	Assoc. Gas	Natural Gas	Total Gas	
1992	6,460	0	6,460	0	0	0	
1993	5,708	2,161	7,869	0	32,376	32,376	
1994	5,238	2,890	8,128	0	31,115	31,115	
1995	4,812	2,271	7,083	0	20,216	20,216	
1979-1995	161,445	7,322	168,767	0	83,707	83,707	
NEWKIRK EAST - 506230				ONC Dates: Named - 1952, Last Update in 1985			
Counties - KAY			Estimated Total Acres - 240				
Production	Oil	Condensate	Total Liquids	Assoc. Gas	Natural Gas	Total Gas	
1992	0	0	0	0	0	0	
1993	0	0	0	0	0	0	
1994	0	0	0	0	0	0	
1995	0	0	0	0	0	0	
1979-1995	0	0	0	0	0	0	
NEWKIRK LAKE - 506261				ONC Dates: Named - 1969, Last Update in 1985			
Counties - KAY			Estimated Total Acres - 80				
Production	Oil	Condensate	Total Liquids	Assoc. Gas	Natural Gas	Total Gas	
1992	0	0	0	0	0	0	
1993	0	0	0	0	0	0	
1994	0	0	0	0	0	0	
1995	0	0	0	0	0	0	
1979-1995	0	0	0	0	0	0	
NEWKIRK NE - 506292				ONC Dates: Named - 1969, Last Update in 1969			
Counties - KAY			Estimated Total Acres - 40				
Production	Oil	Condensate	Total Liquids	Assoc. Gas	Natural Gas	Total Gas	
1992	0	0	0	0	0	0	
1993	0	0	0	0	0	0	
1994	0	0	0	0	0	0	
1995	0	0	0	0	0	0	
1979-1995	0	0	0	0	0	0	
NEWKIRK NORTH - 506323				ONC Dates: Named - 1959, Last Update in 1985			
Counties - KAY			Estimated Total Acres - 80				
Production	Oil	Condensate	Total Liquids	Assoc. Gas	Natural Gas	Total Gas	
1992	0	0	0	0	0	0	
1993	0	0	0	0	0	0	
1994	0	0	0	0	0	0	
1995	0	0	0	0	0	0	
1979-1995	0	0	0	0	0	0	

Production by Field

NEWKIRK SW - 506354				ONC Dates: Named - 1958, Last Update in 1958			
Counties -	KAY				Estimated Total Acres -		40
Production	Oil	Condensate	Total Liquids	Assoc. Gas	Natural Gas	Total Gas	
1992	0	0	0	0	0	0	
1993	0	0	0	0	0	0	
1994	0	0	0	0	0	0	
1995	0	0	0	0	0	0	
1979-1995	0	0	0	0	0	0	
NICOMA PARK - 508145				ONC Dates: Named - (NA), Last Update in 1996			
Counties -	OKLAHOMA				Estimated Total Acres -		280
Production	Oil	Condensate	Total Liquids	Assoc. Gas	Natural Gas	Total Gas	
1992	0	129	129	0	40,951	40,951	
1993	0	144	144	0	31,118	31,118	
1994	0	0	0	0	18,850	18,850	
1995	0	0	0	0	11,322	11,322	
1979-1995	0	1,086	1,086	0	183,650	183,650	
NOBLE - 509735				ONC Dates: Named - 1956, Last Update in 1981			
Counties -	CLEVELAND				Estimated Total Acres -		440
Production	Oil	Condensate	Total Liquids	Assoc. Gas	Natural Gas	Total Gas	
1992	7,389	0	7,389	4,898	0	4,898	
1993	7,344	0	7,344	5,393	0	5,393	
1994	8,308	0	8,308	6,468	0	6,468	
1995	7,943	0	7,943	5,524	0	5,524	
1979-1995	364,324	0	364,324	122,708	0	122,708	
NOBLE EAST - 509673				ONC Dates: Named - 1953, Last Update in 1981			
Counties -	CLEVELAND				Estimated Total Acres -		400
Production	Oil	Condensate	Total Liquids	Assoc. Gas	Natural Gas	Total Gas	
1992	9,983	0	9,983	12,077	0	12,077	
1993	9,422	0	9,422	9,930	0	9,930	
1994	7,186	0	7,186	3,013	0	3,013	
1995	8,630	0	8,630	10,079	0	10,079	
1979-1995	274,705	0	274,705	143,549	0	143,549	
NOBLE NE - 509704				ONC Dates: Named - 1956, Last Update in 1981			
Counties -	CLEVELAND				Estimated Total Acres -		80
Production	Oil	Condensate	Total Liquids	Assoc. Gas	Natural Gas	Total Gas	
1992	0	0	0	0	0	0	
1993	0	0	0	0	0	0	
1994	0	0	0	0	0	0	
1995	0	0	0	0	0	0	
1979-1995	7,240	0	7,240	0	0	0	
NOBLE NORTH - 509766				ONC Dates: Named - 1957, Last Update in 1981			
Counties -	CLEVELAND				Estimated Total Acres -		120
Production	Oil	Condensate	Total Liquids	Assoc. Gas	Natural Gas	Total Gas	
1992	1,171	0	1,171	0	0	0	
1993	1,351	0	1,351	0	0	0	
1994	683	0	683	0	0	0	
1995	520	0	520	0	0	0	
1979-1995	3,725	0	3,725	0	0	0	
NOBLE NW - 509797				ONC Dates: Named - 1958, Last Update in 1981			
Counties -	CLEVELAND				Estimated Total Acres -		1,040
Production	Oil	Condensate	Total Liquids	Assoc. Gas	Natural Gas	Total Gas	
1992	44,512	0	44,512	61,960	0	61,960	
1993	37,596	0	37,596	59,008	0	59,008	
1994	33,445	0	33,445	64,334	0	64,334	
1995	26,509	0	26,509	50,165	0	50,165	
1979-1995	1,489,406	0	1,489,406	991,126	0	991,126	
NOBLE SE - 509828				ONC Dates: Named - 1938, Last Update in 1946			
Counties -	CLEVELAND				Estimated Total Acres -		80
Production	Oil	Condensate	Total Liquids	Assoc. Gas	Natural Gas	Total Gas	
1992	1,698	0	1,698	0	0	0	
1993	1,408	0	1,408	0	0	0	
1994	1,081	0	1,081	0	0	0	
1995	719	0	719	0	0	0	
1979-1995	57,181	0	57,181	11,149	0	11,149	

Production by Field

NOBLE SOUTH - 509859				ONC Dates: Named - 1960, Last Update in 1960			
Counties -	CLEVELAND			Estimated Total Acres -			40
Production	Oil	Condensate	Total Liquids	Assoc. Gas	Natural Gas	Total Gas	
1992	0	0	0	0	0	0	0
1993	0	0	0	0	0	0	0
1994	0	0	0	0	0	0	0
1995	0	0	0	0	0	0	0
1979-1995	0	0	0	0	0	0	0
NOBLE SW - 509890				ONC Dates: Named - 1957, Last Update in 1961			
Counties -	MCCLAIN			Estimated Total Acres -			80
Production	Oil	Condensate	Total Liquids	Assoc. Gas	Natural Gas	Total Gas	
1992	0	0	0	0	0	0	0
1993	0	0	0	0	0	0	0
1994	0	0	0	0	0	0	0
1995	0	0	0	0	0	0	0
1979-1995	6,080	0	6,080	0	0	0	0
NOBLE WEST - 509921				ONC Dates: Named - 1944, Last Update in 1951			
Counties -	MCCLAIN			Estimated Total Acres -			40
Production	Oil	Condensate	Total Liquids	Assoc. Gas	Natural Gas	Total Gas	
1992	0	0	0	0	0	0	0
1993	0	0	0	0	0	0	0
1994	0	0	0	0	0	0	0
1995	0	0	0	0	0	0	0
1979-1995	61,163	0	61,163	0	0	0	0
NOBSCOT NE - 510014				ONC Dates: Named - 1965, Last Update in 1990			
Counties -	DEWEY			Estimated Total Acres -			1,440
Production	Oil	Condensate	Total Liquids	Assoc. Gas	Natural Gas	Total Gas	
1992	1,879	0	1,879	0	0	0	0
1993	1,489	0	1,489	0	0	0	0
1994	1,561	0	1,561	0	0	0	0
1995	1,088	0	1,088	0	0	0	0
1979-1995	27,572	4,255	31,827	0	4,142	4,142	
NOBSCOT NORTH - 006675				ONC Dates: Named - 1984, Last Update in 1984			
Counties -	DEWEY			Estimated Total Acres -			640
Production	Oil	Condensate	Total Liquids	Assoc. Gas	Natural Gas	Total Gas	
1992	0	0	0	0	0	0	0
1993	0	0	0	0	0	0	0
1994	0	0	0	0	0	0	0
1995	0	0	0	0	0	0	0
1979-1995	0	0	0	0	0	0	0
NOBSCOT NW - 510045				ONC Dates: Named - 1967, Last Update in 1994			
Counties -	DEWEY			Estimated Total Acres -			20,800
Production	Oil	Condensate	Total Liquids	Assoc. Gas	Natural Gas	Total Gas	
1992	11,721	12,268	23,989	8,011	1,105,564	1,113,575	
1993	10,401	8,280	18,681	1,297	872,714	874,011	
1994	7,023	8,298	15,321	0	675,405	675,405	
1995	5,200	6,533	11,733	0	539,199	539,199	
1979-1995	611,181	326,892	938,073	812,519	24,334,671	25,147,190	
NOEL SW - 510192				ONC Dates: Named - 1978, Last Update in 1986			
Counties -	WOODS			Estimated Total Acres -			1,120
Production	Oil	Condensate	Total Liquids	Assoc. Gas	Natural Gas	Total Gas	
1992	0	0	0	0	0	0	0
1993	0	0	0	0	0	0	0
1994	0	0	0	0	0	0	0
1995	0	0	0	0	0	0	0
1979-1995	2,236	1,753	3,989	0	467,049	467,049	
NON SW - 001771				ONC Dates: Named - 1982, Last Update in 1982			
Counties -	COAL			Estimated Total Acres -			160
Production	Oil	Condensate	Total Liquids	Assoc. Gas	Natural Gas	Total Gas	
1992	0	0	0	0	0	0	0
1993	0	0	0	0	0	0	0
1994	0	0	0	0	0	0	0
1995	0	0	0	0	0	0	0
1979-1995	0	0	0	0	0	0	0

Production by Field

NORFOLK - 511564				ONC Dates: Named - (NA), Last Update in 1984			
Counties -	PAYNE			Estimated Total Acres -			6,960
Production	Oil	Condensate	Total Liquids	Assoc. Gas	Natural Gas	Total Gas	
1992	37,486	0	37,486	92,587	87,092	179,679	
1993	32,874	0	32,874	101,014	72,635	173,649	
1994	35,848	0	35,848	87,153	61,030	148,183	
1995	29,162	0	29,162	52,929	77,839	130,768	
1979-1995	710,696	0	710,696	2,580,642	1,900,955	4,481,597	
NORFOLK WEST - 511657				ONC Dates: Named - 1927, Last Update in 1984			
Counties -	PAYNE			Estimated Total Acres -			1,520
Production	Oil	Condensate	Total Liquids	Assoc. Gas	Natural Gas	Total Gas	
1992	9,939	0	9,939	44,032	81,967	125,999	
1993	5,315	0	5,315	76,197	29,907	106,104	
1994	12,626	0	12,626	55,924	54,730	110,654	
1995	18,420	0	18,420	80,688	23,194	103,882	
1979-1995	124,680	0	124,680	480,843	939,279	1,420,122	
NORGE SOUTH - 511711				ONC Dates: Named - 1976, Last Update in 1976			
Counties -	GRADY			Estimated Total Acres -			160
Production	Oil	Condensate	Total Liquids	Assoc. Gas	Natural Gas	Total Gas	
1992	9,322	0	9,322	135,053	0	135,053	
1993	6,592	0	6,592	124,733	0	124,733	
1994	5,822	0	5,822	92,292	0	92,292	
1995	4,773	0	4,773	129,219	0	129,219	
1979-1995	309,326	0	309,326	1,944,864	0	1,944,864	
NORMAN - 001773				ONC Dates: Named - 1961, Last Update in 1981			
Counties -	CLEVELAND			Estimated Total Acres -			320
Production	Oil	Condensate	Total Liquids	Assoc. Gas	Natural Gas	Total Gas	
1992	5,668	0	5,668	3,898	0	3,898	
1993	4,816	0	4,816	2,662	0	2,662	
1994	4,260	0	4,260	3,603	0	3,603	
1995	3,392	0	3,392	3,117	0	3,117	
1979-1995	118,846	0	118,846	25,983	0	25,983	
NORMAN EAST - 511843				ONC Dates: Named - 1957, Last Update in 1981			
Counties -	CLEVELAND			Estimated Total Acres -			320
Production	Oil	Condensate	Total Liquids	Assoc. Gas	Natural Gas	Total Gas	
1992	0	0	0	0	0	0	
1993	0	0	0	0	0	0	
1994	0	0	0	0	0	0	
1995	0	0	0	0	0	0	
1979-1995	50,250	0	50,250	0	0	0	
NORMAN NORTH - 511905				ONC Dates: Named - 1950, Last Update in 1995			
Counties -	CLEVELAND			Estimated Total Acres -			6,320
Production	Oil	Condensate	Total Liquids	Assoc. Gas	Natural Gas	Total Gas	
1992	152,983	0	152,983	416,878	84,663	501,541	
1993	139,981	0	139,981	354,915	78,205	433,120	
1994	132,915	0	132,915	357,263	75,724	432,987	
1995	149,734	0	149,734	338,055	66,196	404,251	
1979-1995	3,424,603	3,929	3,428,532	9,656,661	2,476,455	12,133,116	
NORMAN SE - 511998				ONC Dates: Named - 1957, Last Update in 1981			
Counties -	CLEVELAND			Estimated Total Acres -			120
Production	Oil	Condensate	Total Liquids	Assoc. Gas	Natural Gas	Total Gas	
1992	0	0	0	0	0	0	
1993	0	0	0	0	0	0	
1994	0	0	0	0	0	0	
1995	0	0	0	0	0	0	
1979-1995	0	0	0	0	0	0	
NORMAN SOUTH - 512029				ONC Dates: Named - 1960, Last Update in 1981			
Counties -	CLEVELAND			Estimated Total Acres -			240
Production	Oil	Condensate	Total Liquids	Assoc. Gas	Natural Gas	Total Gas	
1992	12,487	0	12,487	4,728	0	4,728	
1993	10,769	0	10,769	5,415	0	5,415	
1994	11,534	0	11,534	4,544	0	4,544	
1995	10,338	0	10,338	3,559	0	3,559	
1979-1995	250,745	0	250,745	43,103	15,027	58,130	

Production by Field

NORMAN SW - 512060				ONC Dates: Named - 1971, Last Update in 1971			
Counties -	MCCLAIN			Estimated Total Acres -			40
Production	Oil	Condensate	Total Liquids	Assoc. Gas	Natural Gas	Total Gas	
1992	1,581	0	1,581	0	0	0	
1993	1,409	0	1,409	0	0	0	
1994	1,732	0	1,732	0	0	0	
1995	1,392	0	1,392	0	0	0	
1979-1995	32,678	0	32,678	0	0	0	
NORMAN TOWNSITE - 512091				ONC Dates: Named - 1962, Last Update in 1981			
Counties -	CLEVELAND			Estimated Total Acres -			240
Production	Oil	Condensate	Total Liquids	Assoc. Gas	Natural Gas	Total Gas	
1992	0	0	0	0	0	0	
1993	0	0	0	0	0	0	
1994	0	0	0	0	0	0	
1995	0	0	0	0	0	0	
1979-1995	20,784	0	20,784	0	0	0	
NOWATA-CLAGGETT - 513982				ONC Dates: Named - 1908, Last Update in 1978			
Counties -	NOWATA			Estimated Total Acres -			24,320
Production	Oil	Condensate	Total Liquids	Assoc. Gas	Natural Gas	Total Gas	
1992	20,884	0	20,884	0	61,969	61,969	
1993	14,759	0	14,759	544	70,170	70,714	
1994	12,135	0	12,135	83	76,224	76,307	
1995	16,614	0	16,614	1,404	33,164	34,568	
1979-1995	885,004	0	885,004	26,950	1,842,265	1,869,215	
NUMA - 514642				ONC Dates: Named - 1956, Last Update in 1993			
Counties -	GRANT			Estimated Total Acres -			3,560
Production	Oil	Condensate	Total Liquids	Assoc. Gas	Natural Gas	Total Gas	
1992	20,942	135	21,077	31,306	6,749	38,055	
1993	18,117	0	18,117	26,288	5,984	32,272	
1994	18,048	0	18,048	34,901	6,979	41,880	
1995	16,581	0	16,581	38,378	6,274	44,652	
1979-1995	806,486	2,389	808,875	1,347,510	171,179	1,518,689	
NUMA NORTH - 514673				ONC Dates: Named - 1965, Last Update in 1993			
Counties -	GRANT			Estimated Total Acres -			440
Production	Oil	Condensate	Total Liquids	Assoc. Gas	Natural Gas	Total Gas	
1992	869	0	869	0	3,536	3,536	
1993	392	0	392	0	2,372	2,372	
1994	509	0	509	0	2,557	2,557	
1995	311	0	311	0	578	578	
1979-1995	28,716	0	28,716	11,249	62,841	74,090	
NUYAKA DISTRICT - 515200				ONC Dates: Named - 1958, Last Update in 1958			
Counties -	OKMULGEE			Estimated Total Acres -			2,320
Production	Oil	Condensate	Total Liquids	Assoc. Gas	Natural Gas	Total Gas	
1992	13,581	0	13,581	2,821	8,416	11,237	
1993	11,870	0	11,870	3,349	7,983	11,332	
1994	10,135	0	10,135	2,336	2,726	5,062	
1995	8,566	0	8,566	1,753	454	2,207	
1979-1995	234,928	0	234,928	155,287	911,273	1,066,560	
NUYAKA SOUTH - 515231				ONC Dates: Named - 1937, Last Update in 1958			
Counties -	OKMULGEE			Estimated Total Acres -			200
Production	Oil	Condensate	Total Liquids	Assoc. Gas	Natural Gas	Total Gas	
1992	99	0	99	0	0	0	
1993	125	0	125	0	0	0	
1994	883	0	883	0	0	0	
1995	1,808	0	1,808	5,133	16,411	21,544	
1979-1995	13,292	0	13,292	38,093	146,285	184,378	
NUYAKA SW - 515262				ONC Dates: Named - 1941, Last Update in 1958			
Counties -	OKMULGEE			Estimated Total Acres -			200
Production	Oil	Condensate	Total Liquids	Assoc. Gas	Natural Gas	Total Gas	
1992	0	0	0	0	0	0	
1993	0	0	0	0	0	0	
1994	0	0	0	0	0	0	
1995	0	0	0	0	0	0	
1979-1995	0	0	0	0	0	0	

Production by Field

NYE EAST - XX0147				ONC Dates: Named - 1985, Last Update in 1993			
Counties -	BEAVER			Estimated Total Acres -			160
Production	Oil	Condensate	Total Liquids	Assoc. Gas	Natural Gas	Total Gas	
1992	0	0	0	0	0	0	
1993	0	0	0	0	0	0	
1994	0	0	0	0	0	0	
1995	0	0	0	0	0	0	
1979-1995	0	0	0	0	0	0	
NYE NE - 515596				ONC Dates: Named - 1963, Last Update in 1963			
Counties -	BEAVER			Estimated Total Acres -			40
Production	Oil	Condensate	Total Liquids	Assoc. Gas	Natural Gas	Total Gas	
1992	0	0	0	0	0	0	
1993	0	0	0	0	0	0	
1994	0	0	0	0	0	0	
1995	0	0	0	0	0	0	
1979-1995	0	0	0	0	0	0	
OAK GROVE DISTRICT - 516752				ONC Dates: Named - 1958, Last Update in 1958			
Counties -	WAGONER			Estimated Total Acres -			800
Production	Oil	Condensate	Total Liquids	Assoc. Gas	Natural Gas	Total Gas	
1992	568	0	568	0	0	0	
1993	379	0	379	0	0	0	
1994	383	0	383	0	0	0	
1995	72	0	72	0	0	0	
1979-1995	5,163	0	5,163	0	0	0	
OAKDALE - 517186				ONC Dates: Named - 1964, Last Update in 1989			
Counties -	ALFALFA, WOODS, MAJOR			Estimated Total Acres -			71,360
Production	Oil	Condensate	Total Liquids	Assoc. Gas	Natural Gas	Total Gas	
1992	292,456	65,841	358,297	4,053,883	5,279,922	9,333,805	
1993	338,392	63,443	401,835	3,596,823	4,571,487	8,168,310	
1994	594,686	67,276	661,962	3,599,150	4,625,960	8,225,110	
1995	696,653	70,487	767,140	3,425,059	4,271,641	7,696,700	
1979-1995	5,375,469	1,184,975	6,560,444	73,571,202	91,867,908	165,439,110	
OAKMAN DISTRICT - 517899				ONC Dates: Named - 1988, Last Update in 1988			
Counties -	PONTOTOC			Estimated Total Acres -			4,880
Production	Oil	Condensate	Total Liquids	Assoc. Gas	Natural Gas	Total Gas	
1992	75,988	1,031	77,019	2,740	50,756	53,496	
1993	74,423	438	74,861	165	65,808	65,973	
1994	68,224	0	68,224	76	57,573	57,649	
1995	65,452	0	65,452	0	37,521	37,521	
1979-1995	1,602,331	25,127	1,627,458	157,408	1,902,362	2,059,770	
OAKWOOD NORTH - 518240				ONC Dates: Named - 1959, Last Update in 1994			
Counties -	DEWEY			Estimated Total Acres -			16,800
Production	Oil	Condensate	Total Liquids	Assoc. Gas	Natural Gas	Total Gas	
1992	29,396	33,244	62,640	280,730	2,853,322	3,134,052	
1993	24,100	30,631	54,731	216,351	3,051,333	3,267,684	
1994	23,484	23,571	47,055	224,221	3,001,871	3,226,092	
1995	20,347	19,252	39,599	156,568	2,335,410	2,491,978	
1979-1995	1,103,426	1,209,094	2,312,520	7,082,070	68,717,535	75,799,605	
OAKWOOD SE - 518302				ONC Dates: Named - 1970, Last Update in 1994			
Counties -	DEWEY			Estimated Total Acres -			1,120
Production	Oil	Condensate	Total Liquids	Assoc. Gas	Natural Gas	Total Gas	
1992	0	4,973	4,973	0	70,349	70,349	
1993	0	1,705	1,705	0	49,298	49,298	
1994	0	4,548	4,548	0	76,382	76,382	
1995	0	1,760	1,760	0	48,075	48,075	
1979-1995	167,163	232,630	399,793	990,443	3,944,863	4,935,306	
OAKWOOD SW - 518333				ONC Dates: Named - 1968, Last Update in 1994			
Counties -	DEWEY			Estimated Total Acres -			1,280
Production	Oil	Condensate	Total Liquids	Assoc. Gas	Natural Gas	Total Gas	
1992	12,206	0	12,206	25,836	0	25,836	
1993	10,214	0	10,214	25,048	0	25,048	
1994	7,278	0	7,278	21,922	0	21,922	
1995	10,932	0	10,932	18,796	0	18,796	
1979-1995	541,130	98,336	639,466	245,075	595,746	840,821	

Production by Field

OAKWOOD WEST - 518364				ONC Dates: Named - 1962, Last Update in 1994			
Counties - DEWEY				Estimated Total Acres -			1,120
Production	Oil	Condensate	Total Liquids	Assoc. Gas	Natural Gas	Total Gas	
1992	0	0	0	0	0	0	
1993	0	0	0	0	0	0	
1994	0	0	0	0	0	0	
1995	0	0	0	0	0	0	
1979-1995	823	0	823	0	0	0	
OCHELATA - 519108				ONC Dates: Named - 1910, Last Update in 1941			
Counties - WASHINGTON				Estimated Total Acres -			4,480
Production	Oil	Condensate	Total Liquids	Assoc. Gas	Natural Gas	Total Gas	
1992	1,427	0	1,427	0	6,948	6,948	
1993	1,396	0	1,396	0	8,602	8,602	
1994	2,025	0	2,025	0	1,515	1,515	
1995	2,140	0	2,140	0	0	0	
1979-1995	53,900	0	53,900	1,701	45,575	47,276	
OCHELATA NORTH - 519139				ONC Dates: Named - (NA), Last Update in 1978			
Counties - OSAGE, WASHINGTON				Estimated Total Acres -			6,400
Production	Oil	Condensate	Total Liquids	Assoc. Gas	Natural Gas	Total Gas	
1992	42,332	0	42,332	369	0	369	
1993	32,110	0	32,110	3,989	0	3,989	
1994	24,774	0	24,774	2,756	0	2,756	
1995	20,975	0	20,975	1,341	0	1,341	
1979-1995	778,533	0	778,533	48,324	290	48,614	
OCONEE - 519263				ONC Dates: Named - 1955, Last Update in 1988			
Counties - COAL				Estimated Total Acres -			160
Production	Oil	Condensate	Total Liquids	Assoc. Gas	Natural Gas	Total Gas	
1992	133	0	133	0	0	0	
1993	0	0	0	0	0	0	
1994	0	0	0	0	0	0	
1995	0	0	0	0	0	0	
1979-1995	4,725	0	4,725	0	0	0	
OCONEE EAST - 519294				ONC Dates: Named - 1949, Last Update in 1988			
Counties - COAL				Estimated Total Acres -			720
Production	Oil	Condensate	Total Liquids	Assoc. Gas	Natural Gas	Total Gas	
1992	59,223	0	59,223	0	0	0	
1993	55,992	0	55,992	0	0	0	
1994	52,170	0	52,170	72,431	71,747	144,178	
1995	44,435	0	44,435	70,663	108,856	179,519	
1979-1995	1,055,554	0	1,055,554	143,094	180,603	323,697	
OHIO-OSAGE - 520689				ONC Dates: Named - (NA), Last Update in 1953			
Counties - OSAGE				Estimated Total Acres -			600
Production	Oil	Condensate	Total Liquids	Assoc. Gas	Natural Gas	Total Gas	
1992	961	0	961	0	0	0	
1993	951	0	951	0	0	0	
1994	623	0	623	0	0	0	
1995	146	0	146	0	0	0	
1979-1995	16,616	0	16,616	0	0	0	
OIL CITY NW - 520844				ONC Dates: Named - 1954, Last Update in 1966			
Counties - CARTER				Estimated Total Acres -			680
Production	Oil	Condensate	Total Liquids	Assoc. Gas	Natural Gas	Total Gas	
1992	8,249	0	8,249	94,626	0	94,626	
1993	7,046	0	7,046	141,326	0	141,326	
1994	7,407	0	7,407	133,892	0	133,892	
1995	7,045	0	7,045	114,253	0	114,253	
1979-1995	171,843	0	171,843	1,728,223	74,248	1,802,471	
OILTON NW - 521061				ONC Dates: Named - 1951, Last Update in 1984			
Counties - PAYNE				Estimated Total Acres -			80
Production	Oil	Condensate	Total Liquids	Assoc. Gas	Natural Gas	Total Gas	
1992	0	0	0	0	0	0	
1993	0	0	0	0	0	0	
1994	0	0	0	0	0	0	
1995	0	0	0	0	0	0	
1979-1995	261	0	261	0	0	0	

Production by Field

OKARCHE NORTH - 521278				ONC Dates: Named - 1958, Last Update in 1995			
Counties -	CANADIAN, KINGFISHER			Estimated Total Acres -		38,720	
Production	Oil	Condensate	Total Liquids	Assoc. Gas	Natural Gas	Total Gas	
1992	88,343	17,976	106,319	1,324,382	3,948,054	5,272,436	
1993	73,091	20,658	93,749	1,231,127	3,137,922	4,369,049	
1994	70,769	18,851	89,620	1,141,885	2,804,384	3,946,269	
1995	68,794	20,272	89,066	1,109,113	2,887,303	3,996,416	
1979-1995	2,584,351	760,606	3,344,957	32,978,086	87,771,302	120,749,388	
OKARCHE NW - 521284				ONC Dates: Named - 1974, Last Update in 1995			
Counties -	KINGFISHER			Estimated Total Acres -		2,840	
Production	Oil	Condensate	Total Liquids	Assoc. Gas	Natural Gas	Total Gas	
1992	6,507	1,582	8,089	57,484	319,438	376,922	
1993	6,152	970	7,122	52,742	283,825	336,567	
1994	4,407	1,548	5,955	42,894	199,446	242,340	
1995	1,855	1,099	2,954	42,454	184,823	227,277	
1979-1995	221,134	80,314	301,448	1,398,275	6,136,014	7,534,289	
OKARCHE SW - 521305				ONC Dates: Named - 1978, Last Update in 1996			
Counties -	CANADIAN			Estimated Total Acres -		3,840	
Production	Oil	Condensate	Total Liquids	Assoc. Gas	Natural Gas	Total Gas	
1992	8,184	1,902	10,086	0	245,015	245,015	
1993	5,416	1,584	7,000	0	315,028	315,028	
1994	4,344	1,282	5,626	0	296,486	296,486	
1995	2,602	2,357	4,959	0	252,549	252,549	
1979-1995	281,070	14,649	295,719	51,758	7,423,715	7,475,473	
OKARCHE WEST - 521309				ONC Dates: Named - 1961, Last Update in 1996			
Counties -	KINGFISHER			Estimated Total Acres -		2,720	
Production	Oil	Condensate	Total Liquids	Assoc. Gas	Natural Gas	Total Gas	
1992	548	822	1,370	0	108,071	108,071	
1993	549	1,625	2,174	0	107,378	107,378	
1994	591	956	1,547	0	114,625	114,625	
1995	621	477	1,098	0	103,768	103,768	
1979-1995	21,401	27,256	48,657	1,066	7,469,208	7,470,274	
OKAY - 521433				ONC Dates: Named - 1919, Last Update in 1949			
Counties -	WAGONER			Estimated Total Acres -		80	
Production	Oil	Condensate	Total Liquids	Assoc. Gas	Natural Gas	Total Gas	
1992	0	0	0	0	0	0	
1993	0	0	0	0	0	0	
1994	0	0	0	0	0	0	
1995	0	0	0	0	0	0	
1979-1995	1,532	0	1,532	0	0	0	
OKEENE NW - 521495				ONC Dates: Named - 1956, Last Update in 1994			
Counties -	BLAINE, MAJOR			Estimated Total Acres -		122,880	
Production	Oil	Condensate	Total Liquids	Assoc. Gas	Natural Gas	Total Gas	
1992	397,649	147,757	545,406	7,880,076	14,090,205	21,970,281	
1993	336,941	141,264	478,205	7,552,920	13,062,462	20,615,382	
1994	316,562	149,596	466,158	7,927,906	12,744,443	20,672,349	
1995	280,600	151,166	431,766	7,809,034	14,063,619	21,872,653	
1979-1995	9,804,494	3,384,088	13,188,582	143,889,624	273,658,744	417,548,368	
OKEMAH - 521526				ONC Dates: Named - 1921, Last Update in 1947			
Counties -	OKFUSKEE			Estimated Total Acres -		1,760	
Production	Oil	Condensate	Total Liquids	Assoc. Gas	Natural Gas	Total Gas	
1992	17,362	1,423	18,785	117,560	405,721	523,281	
1993	14,861	1,264	16,125	98,677	344,238	442,915	
1994	14,474	1,484	15,958	75,053	395,567	470,620	
1995	12,088	904	12,992	133,897	360,298	494,195	
1979-1995	316,764	21,757	338,521	1,651,876	5,612,037	7,263,913	
OKEMAH EAST - 521588				ONC Dates: Named - 1940, Last Update in 1948			
Counties -	OKFUSKEE			Estimated Total Acres -		440	
Production	Oil	Condensate	Total Liquids	Assoc. Gas	Natural Gas	Total Gas	
1992	2,593	0	2,593	0	0	0	
1993	2,694	0	2,694	0	0	0	
1994	2,023	0	2,023	0	0	0	
1995	1,891	0	1,891	0	0	0	
1979-1995	114,478	0	114,478	16,594	252,963	269,557	

Production by Field

OKEMAH NORTH - 521619				ONC Dates: Named - 1941, Last Update in 1961			
Counties -	OKFUSKEE			Estimated Total Acres -			4,440
Production	Oil	Condensate	Total Liquids	Assoc. Gas	Natural Gas	Total Gas	
1992	68,213	0	68,213	69,892	25,731	95,623	
1993	66,085	0	66,085	81,439	24,874	106,313	
1994	78,371	1,455	79,826	128,374	5,133	133,507	
1995	60,010	3,385	63,395	90,541	8,022	98,563	
1979-1995	1,036,206	9,587	1,045,793	731,360	1,093,120	1,824,480	
OKEMAH NW - 521650				ONC Dates: Named - 1940, Last Update in 1946			
Counties -	OKFUSKEE			Estimated Total Acres -			80
Production	Oil	Condensate	Total Liquids	Assoc. Gas	Natural Gas	Total Gas	
1992	0	0	0	0	0	0	
1993	0	0	0	0	0	0	
1994	0	0	0	0	0	0	
1995	0	0	0	0	0	0	
1979-1995	1,046	0	1,046	5,833	0	5,833	
OKEMAH SW - 521681				ONC Dates: Named - 1971, Last Update in 1971			
Counties -	OKFUSKEE			Estimated Total Acres -			40
Production	Oil	Condensate	Total Liquids	Assoc. Gas	Natural Gas	Total Gas	
1992	0	0	0	0	0	0	
1993	0	0	0	0	0	0	
1994	0	0	0	0	0	0	
1995	0	0	0	0	0	0	
1979-1995	0	0	0	0	0	0	
OKEMAH WEST - 521712				ONC Dates: Named - 1941, Last Update in 1983			
Counties -	OKFUSKEE			Estimated Total Acres -			360
Production	Oil	Condensate	Total Liquids	Assoc. Gas	Natural Gas	Total Gas	
1992	0	0	0	0	0	0	
1993	0	0	0	11,692	0	11,692	
1994	0	0	0	13,186	36,115	49,301	
1995	0	0	0	0	26,178	26,178	
1979-1995	22,182	0	22,182	145,828	229,292	375,120	
OKESA WEST - 521929				ONC Dates: Named - 1917, Last Update in 1963			
Counties -	OSAGE			Estimated Total Acres -			360
Production	Oil	Condensate	Total Liquids	Assoc. Gas	Natural Gas	Total Gas	
1992	0	0	0	0	0	0	
1993	0	0	0	0	0	0	
1994	0	0	0	0	0	0	
1995	0	0	0	0	0	0	
1979-1995	4,709	0	4,709	0	53,666	53,666	
OKFUSKEE - 521960				ONC Dates: Named - 1938, Last Update in 1947			
Counties -	OKFUSKEE			Estimated Total Acres -			160
Production	Oil	Condensate	Total Liquids	Assoc. Gas	Natural Gas	Total Gas	
1992	0	0	0	0	0	0	
1993	0	0	0	0	0	0	
1994	0	0	0	0	0	0	
1995	0	0	0	0	0	0	
1979-1995	0	0	0	0	0	0	
OKFUSKEE DISTRICT EAST - 521991				ONC Dates: Named - 1958, Last Update in 1991			
Counties -	OKFUSKEE, OKMULGEE			Estimated Total Acres -			720
Production	Oil	Condensate	Total Liquids	Assoc. Gas	Natural Gas	Total Gas	
1992	261	0	261	0	2,562	2,562	
1993	625	0	625	0	1,935	1,935	
1994	300	0	300	0	1,774	1,774	
1995	162	0	162	0	1,384	1,384	
1979-1995	38,282	0	38,282	20,708	157,582	178,290	
OKFUSKEE NORTH - 522053				ONC Dates: Named - 1945, Last Update in 1945			
Counties -	OKFUSKEE			Estimated Total Acres -			160
Production	Oil	Condensate	Total Liquids	Assoc. Gas	Natural Gas	Total Gas	
1992	0	0	0	0	0	0	
1993	0	0	0	0	0	0	
1994	0	0	0	0	0	0	
1995	146	0	146	0	0	0	
1979-1995	10,743	0	10,743	0	0	0	

Production by Field

OKFUSKEE NW - 001795				ONC Dates: Named - 1974, Last Update in 1974			
Counties - OKFUSKEE				Estimated Total Acres -			40
Production	Oil	Condensate	Total Liquids	Assoc. Gas	Natural Gas	Total Gas	
1992	0	0	0	0	0	0	
1993	0	0	0	0	0	0	
1994	0	0	0	0	0	0	
1995	0	0	0	0	0	0	
1979-1995	974	0	974	0	0	0	
OKFUSKEE TOWNSITE - 522115				ONC Dates: Named - 1962, Last Update in 1962			
Counties - OKFUSKEE				Estimated Total Acres -			40
Production	Oil	Condensate	Total Liquids	Assoc. Gas	Natural Gas	Total Gas	
1992	0	0	0	0	0	0	
1993	0	0	0	0	0	0	
1994	0	0	0	0	0	0	
1995	0	0	0	0	0	0	
1979-1995	0	0	0	0	0	0	
OKLAHOMA CENTRAL - 522208				ONC Dates: Named - 1920, Last Update in 1996			
Counties - CREEK, OKMULGEE				Estimated Total Acres -			1,400
Production	Oil	Condensate	Total Liquids	Assoc. Gas	Natural Gas	Total Gas	
1992	892	77	969	0	2,007	2,007	
1993	91	0	91	0	2,194	2,194	
1994	0	153	153	0	410	410	
1995	0	0	0	0	0	0	
1979-1995	86,583	1,221	87,804	107,040	153,870	260,910	
OKLAHOMA CENTRAL SE - 522239				ONC Dates: Named - 1947, Last Update in 1947			
Counties - OKMULGEE				Estimated Total Acres -			120
Production	Oil	Condensate	Total Liquids	Assoc. Gas	Natural Gas	Total Gas	
1992	637	0	637	3,244	0	3,244	
1993	324	0	324	2,978	0	2,978	
1994	479	0	479	4,459	0	4,459	
1995	159	0	159	2,672	0	2,672	
1979-1995	40,515	0	40,515	179,509	0	179,509	
OKLAHOMA CITY - 522270				ONC Dates: Named - 1928, Last Update in 1995			
Counties - CLEVELAND, OKLAHOMA				Estimated Total Acres -			21,240
Production	Oil	Condensate	Total Liquids	Assoc. Gas	Natural Gas	Total Gas	
1992	915,057	6,537	921,594	6,514,767	1,773,210	8,287,977	
1993	732,716	2,583	735,299	5,292,967	1,340,177	6,633,144	
1994	592,266	2,071	594,337	4,232,653	1,088,908	5,321,561	
1995	535,478	1,078	536,556	3,707,294	1,109,500	4,816,794	
1979-1995	17,273,414	107,082	17,380,496	62,499,950	21,667,823	84,167,773	
OKLAHOMA CITY SE - 522301				ONC Dates: Named - 1952, Last Update in 1979			
Counties - OKLAHOMA				Estimated Total Acres -			360
Production	Oil	Condensate	Total Liquids	Assoc. Gas	Natural Gas	Total Gas	
1992	0	0	0	0	0	0	
1993	0	0	0	0	0	0	
1994	0	0	0	0	0	0	
1995	0	0	0	0	0	0	
1979-1995	8,794	0	8,794	0	163,899	163,899	
OKLAHOMA CITY SOUTH - 522332				ONC Dates: Named - 1958, Last Update in 1961			
Counties - CLEVELAND				Estimated Total Acres -			720
Production	Oil	Condensate	Total Liquids	Assoc. Gas	Natural Gas	Total Gas	
1992	3,450	0	3,450	26,942	63,630	90,572	
1993	2,544	0	2,544	7,531	142,373	149,904	
1994	3,127	0	3,127	7,016	144,531	151,547	
1995	2,758	0	2,758	7,349	137,348	144,697	
1979-1995	125,419	1,716	127,135	1,011,354	1,344,406	2,355,760	
OKMULGEE DISTRICT - 522394				ONC Dates: Named - 1941, Last Update in 1958			
Counties - OKMULGEE				Estimated Total Acres -			9,160
Production	Oil	Condensate	Total Liquids	Assoc. Gas	Natural Gas	Total Gas	
1992	19,174	127	19,301	10,691	49,518	60,209	
1993	15,404	225	15,629	4,233	72,610	76,843	
1994	16,928	134	17,062	8,190	72,989	81,179	
1995	13,091	203	13,294	7,991	51,220	59,211	
1979-1995	682,590	1,182	683,772	523,675	2,636,688	3,160,363	

Production by Field

OKTAHA NE - 522487				ONC Dates: Named - 1961, Last Update in 1961			
Counties -	MUSKOGEE			Estimated Total Acres -		160	
Production	Oil	Condensate	Total Liquids	Assoc. Gas	Natural Gas	Total Gas	
1992	0	0	0	0	0	0	
1993	0	0	0	0	0	0	
1994	0	0	0	0	0	0	
1995	0	0	0	0	0	0	
1979-1995	0	0	0	0	13,928	13,928	
OKTAHA NW - 522518				ONC Dates: Named - 1943, Last Update in 1958			
Counties -	MUSKOGEE			Estimated Total Acres -		480	
Production	Oil	Condensate	Total Liquids	Assoc. Gas	Natural Gas	Total Gas	
1992	144	0	144	0	0	0	
1993	694	0	694	0	0	0	
1994	894	0	894	0	0	0	
1995	560	0	560	0	0	0	
1979-1995	19,529	0	19,529	36,947	44,869	81,816	
OLEAN - 523479				ONC Dates: Named - 1920, Last Update in 1947			
Counties -	CREEK			Estimated Total Acres -		760	
Production	Oil	Condensate	Total Liquids	Assoc. Gas	Natural Gas	Total Gas	
1992	7,792	0	7,792	779	17,939	18,718	
1993	7,044	0	7,044	84	10,361	10,445	
1994	6,778	0	6,778	161	2,484	2,645	
1995	5,336	0	5,336	0	1,576	1,576	
1979-1995	104,669	0	104,669	6,205	300,496	306,701	
OLEAN WEST - 523510				ONC Dates: Named - 1954, Last Update in 1954			
Counties -	CREEK			Estimated Total Acres -		120	
Production	Oil	Condensate	Total Liquids	Assoc. Gas	Natural Gas	Total Gas	
1992	2,908	0	2,908	0	0	0	
1993	2,700	0	2,700	0	0	0	
1994	1,923	0	1,923	0	0	0	
1995	2,548	0	2,548	0	0	0	
1979-1995	51,548	0	51,548	0	0	0	
OLIVE - 001796				ONC Dates: Named - 1933, Last Update in 1996			
Counties -	CREEK			Estimated Total Acres -		8,280	
Production	Oil	Condensate	Total Liquids	Assoc. Gas	Natural Gas	Total Gas	
1992	77,442	0	77,442	91,270	11,372	102,642	
1993	66,759	0	66,759	75,775	20,377	96,152	
1994	61,077	0	61,077	75,792	10,682	86,474	
1995	52,658	0	52,658	66,716	9,308	76,024	
1979-1995	2,305,622	582	2,306,204	2,563,335	871,966	3,435,301	
OLIVE NORTH - 523882				ONC Dates: Named - 1952, Last Update in 1996			
Counties -	CREEK			Estimated Total Acres -		800	
Production	Oil	Condensate	Total Liquids	Assoc. Gas	Natural Gas	Total Gas	
1992	7,783	0	7,783	12,693	4,555	17,248	
1993	5,906	0	5,906	10,005	3,570	13,575	
1994	5,797	0	5,797	3,823	3,408	7,231	
1995	8,135	0	8,135	6,390	5,821	12,211	
1979-1995	216,515	0	216,515	126,269	237,009	363,278	
OLIVE NW - 523913				ONC Dates: Named - 1953, Last Update in 1953			
Counties -	CREEK			Estimated Total Acres -		40	
Production	Oil	Condensate	Total Liquids	Assoc. Gas	Natural Gas	Total Gas	
1992	0	0	0	0	0	0	
1993	0	0	0	0	0	0	
1994	0	0	0	0	0	0	
1995	0	0	0	0	0	0	
1979-1995	0	0	0	0	0	0	
OLIVET - 524161				ONC Dates: Named - 1953, Last Update in 1984			
Counties -	LINCOLN, PAYNE			Estimated Total Acres -		720	
Production	Oil	Condensate	Total Liquids	Assoc. Gas	Natural Gas	Total Gas	
1992	1,446	1,659	3,105	5,990	0	5,990	
1993	1,550	1,467	3,017	6,136	0	6,136	
1994	3,197	397	3,594	5,370	0	5,370	
1995	3,875	0	3,875	5,518	0	5,518	
1979-1995	116,315	40,148	156,463	545,761	1,575,136	2,120,897	

Production by Field

OLIVET SE - 524192				ONC Dates: Named - 1955, Last Update in 1955			
Counties - LINCOLN				Estimated Total Acres -			40
Production	Oil	Condensate	Total Liquids	Assoc. Gas	Natural Gas	Total Gas	
1992	0	0	0	0	0	0	
1993	0	0	0	0	0	0	
1994	0	0	0	0	0	0	
1995	0	0	0	0	0	0	
1979-1995	0	0	0	0	0	0	
OLIVET SOUTH - XX0185				ONC Dates: Named - 1981, Last Update in 1995			
Counties - LINCOLN				Estimated Total Acres -			400
Production	Oil	Condensate	Total Liquids	Assoc. Gas	Natural Gas	Total Gas	
1992	0	0	0	0	0	0	
1993	0	0	0	0	0	0	
1994	0	0	0	0	0	0	
1995	0	0	0	0	0	0	
1979-1995	9,450	0	9,450	118,979	355	119,334	
OLNEY NE - 001800				ONC Dates: Named - 1977, Last Update in 1988			
Counties - COAL				Estimated Total Acres -			800
Production	Oil	Condensate	Total Liquids	Assoc. Gas	Natural Gas	Total Gas	
1992	4,148	0	4,148	0	25,402	25,402	
1993	2,878	0	2,878	0	27,667	27,667	
1994	2,722	6,448	9,170	0	116,285	116,285	
1995	2,862	3,074	5,936	0	79,330	79,330	
1979-1995	155,851	9,522	165,373	0	1,777,621	1,777,621	
OLNEY SW - 524812				ONC Dates: Named - 1966, Last Update in 1988			
Counties - COAL				Estimated Total Acres -			160
Production	Oil	Condensate	Total Liquids	Assoc. Gas	Natural Gas	Total Gas	
1992	0	0	0	0	0	0	
1993	0	0	0	0	0	0	
1994	0	0	0	0	0	0	
1995	0	0	0	0	0	0	
1979-1995	0	0	0	0	0	0	
OLUSTEE SE - 525053				ONC Dates: Named - 1978, Last Update in 1978			
Counties - JACKSON				Estimated Total Acres -			160
Production	Oil	Condensate	Total Liquids	Assoc. Gas	Natural Gas	Total Gas	
1992	0	0	0	0	0	0	
1993	0	0	0	0	0	0	
1994	0	0	0	0	0	0	
1995	0	0	0	0	0	0	
1979-1995	0	0	0	0	0	0	
OLYMPIC - 525060				ONC Dates: Named - 1935, Last Update in 1995			
Counties - HUGHES, OKFUSKEE				Estimated Total Acres -			5,200
Production	Oil	Condensate	Total Liquids	Assoc. Gas	Natural Gas	Total Gas	
1992	32,203	10,712	42,915	159,767	83,594	243,361	
1993	29,836	9,940	39,776	160,410	66,081	226,491	
1994	29,023	8,858	37,881	176,567	45,807	222,374	
1995	32,160	8,258	40,418	155,008	35,668	190,676	
1979-1995	793,455	71,943	865,398	2,672,468	1,894,265	4,566,733	
OLYMPIC SW - 525153				ONC Dates: Named - 1954, Last Update in 1954			
Counties - HUGHES				Estimated Total Acres -			160
Production	Oil	Condensate	Total Liquids	Assoc. Gas	Natural Gas	Total Gas	
1992	0	0	0	0	0	0	
1993	0	0	0	0	0	0	
1994	0	0	0	0	0	0	
1995	0	0	0	0	0	0	
1979-1995	0	0	0	0	0	0	
OMEGA WEST - 525419				ONC Dates: Named - 1979, Last Update in 1979			
Counties - BLAINE				Estimated Total Acres -			160
Production	Oil	Condensate	Total Liquids	Assoc. Gas	Natural Gas	Total Gas	
1992	829	0	829	14,166	0	14,166	
1993	532	0	532	11,517	0	11,517	
1994	539	0	539	12,870	0	12,870	
1995	538	0	538	8,813	0	8,813	
1979-1995	24,784	0	24,784	282,804	0	282,804	

Production by Field

ONA NW - 525463				ONC Dates: Named - 1958, Last Update in 1994			
Counties - TEXAS				Estimated Total Acres - 3,360			
Production	Oil	Condensate	Total Liquids	Assoc. Gas	Natural Gas	Total Gas	
1992	12,705	0	12,705	13,408	0	13,408	
1993	7,483	0	7,483	3,615	0	3,615	
1994	2,675	0	2,675	2,796	0	2,796	
1995	15,993	0	15,993	19,298	0	19,298	
1979-1995	523,654	8,457	532,111	972,180	320,538	1,292,718	
ONAPA SW - 525532				ONC Dates: Named - 1981, Last Update in 1981			
Counties - MCINTOSH				Estimated Total Acres - 80			
Production	Oil	Condensate	Total Liquids	Assoc. Gas	Natural Gas	Total Gas	
1992	0	0	0	0	0	0	
1993	0	0	0	0	0	0	
1994	0	0	0	0	0	0	
1995	0	0	0	0	0	0	
1979-1995	0	0	0	0	0	0	
Oologah - 526114				ONC Dates: Named - 1906, Last Update in 1941			
Counties - ROGERS				Estimated Total Acres - 1,920			
Production	Oil	Condensate	Total Liquids	Assoc. Gas	Natural Gas	Total Gas	
1992	3,449	0	3,449	0	0	0	
1993	2,790	0	2,790	0	0	0	
1994	2,787	0	2,787	0	0	0	
1995	3,098	0	3,098	0	0	0	
1979-1995	60,940	0	60,940	0	0	0	
Oologah West - 526145				ONC Dates: Named - 1953, Last Update in 1954			
Counties - ROGERS				Estimated Total Acres - 40			
Production	Oil	Condensate	Total Liquids	Assoc. Gas	Natural Gas	Total Gas	
1992	393	0	393	0	0	0	
1993	159	0	159	0	0	0	
1994	19	0	19	0	0	0	
1995	77	0	77	0	0	0	
1979-1995	8,221	0	8,221	0	4,846	4,846	
Optima North - 526734				ONC Dates: Named - 1961, Last Update in 1961			
Counties - TEXAS				Estimated Total Acres - 640			
Production	Oil	Condensate	Total Liquids	Assoc. Gas	Natural Gas	Total Gas	
1992	0	0	0	0	22,484	22,484	
1993	0	0	0	0	17,907	17,907	
1994	0	0	0	0	9,594	9,594	
1995	0	0	0	0	0	0	
1979-1995	0	814	814	0	1,122,567	1,122,567	
Optima NW - 526765				ONC Dates: Named - 1958, Last Update in 1959			
Counties - TEXAS				Estimated Total Acres - 40			
Production	Oil	Condensate	Total Liquids	Assoc. Gas	Natural Gas	Total Gas	
1992	1,922	0	1,922	0	0	0	
1993	1,384	0	1,384	0	0	0	
1994	1,555	0	1,555	0	0	0	
1995	1,555	0	1,555	0	0	0	
1979-1995	26,727	0	26,727	0	0	0	
Optima West - 526775				ONC Dates: Named - 1977, Last Update in 1977			
Counties - TEXAS				Estimated Total Acres - 640			
Production	Oil	Condensate	Total Liquids	Assoc. Gas	Natural Gas	Total Gas	
1992	0	0	0	0	0	0	
1993	0	0	0	0	0	0	
1994	0	0	0	0	0	0	
1995	0	0	0	0	0	0	
1979-1995	0	0	0	0	0	0	
Orchard City - 527207				ONC Dates: Named - 1954, Last Update in 1995			
Counties - OKLAHOMA				Estimated Total Acres - 2,520			
Production	Oil	Condensate	Total Liquids	Assoc. Gas	Natural Gas	Total Gas	
1992	29,412	368	29,780	53,801	71,743	125,544	
1993	20,536	577	21,113	32,342	44,063	76,405	
1994	18,354	558	18,912	24,591	13,983	38,574	
1995	14,142	0	14,142	17,715	0	17,715	
1979-1995	479,741	67,553	547,294	2,003,775	10,049,542	12,053,317	

Production by Field

ORCHARD CITY NE - 527238				ONC Dates: Named - 1957, Last Update in 1995			
Counties - OKLAHOMA				Estimated Total Acres -			2,480
Production	Oil	Condensate	Total Liquids	Assoc. Gas	Natural Gas	Total Gas	
1992	4,959	877	5,836	4,688	311,160	315,848	
1993	4,468	863	5,331	1,677	251,672	253,349	
1994	3,475	515	3,990	0	173,083	173,083	
1995	3,692	542	4,234	0	138,504	138,504	
1979-1995	133,332	32,751	166,083	164,730	8,245,523	8,410,253	
ORIENTA SW - 528044				ONC Dates: Named - 1971, Last Update in 1971			
Counties - MAJOR				Estimated Total Acres -			40
Production	Oil	Condensate	Total Liquids	Assoc. Gas	Natural Gas	Total Gas	
1992	719	0	719	57,307	0	57,307	
1993	524	0	524	27,877	0	27,877	
1994	183	0	183	42,397	0	42,397	
1995	362	0	362	31,986	0	31,986	
1979-1995	31,555	0	31,555	1,049,543	1,779	1,051,322	
ORION NE - 528059				ONC Dates: Named - 1977, Last Update in 1994			
Counties - MAJOR				Estimated Total Acres -			2,400
Production	Oil	Condensate	Total Liquids	Assoc. Gas	Natural Gas	Total Gas	
1992	15,317	8,881	24,198	119,485	267,555	387,040	
1993	9,905	7,862	17,767	118,236	229,663	347,899	
1994	8,592	7,507	16,099	154,471	186,888	341,359	
1995	6,153	5,017	11,170	145,879	188,944	334,823	
1979-1995	134,077	80,300	214,377	1,327,946	2,435,088	3,763,034	
ORION SE - 528064				ONC Dates: Named - 1976, Last Update in 1978			
Counties - MAJOR				Estimated Total Acres -			3,840
Production	Oil	Condensate	Total Liquids	Assoc. Gas	Natural Gas	Total Gas	
1992	19,634	4,749	24,383	358,221	1,160,581	1,518,802	
1993	34,818	4,077	38,895	371,420	1,915,440	2,286,860	
1994	63,051	11,058	74,109	562,183	1,806,535	2,368,718	
1995	22,090	8,374	30,464	371,005	1,043,465	1,414,470	
1979-1995	791,681	173,581	965,262	7,026,492	19,917,891	26,944,383	
ORLANDO - 528199				ONC Dates: Named - 1926, Last Update in 1996			
Counties - NOBLE, PAYNE, LOGAN				Estimated Total Acres -			7,000
Production	Oil	Condensate	Total Liquids	Assoc. Gas	Natural Gas	Total Gas	
1992	188,277	0	188,277	765,770	205,863	971,633	
1993	137,175	336	137,511	527,057	278,981	806,038	
1994	122,796	963	123,759	398,906	156,189	555,095	
1995	109,168	676	109,844	327,632	52,230	379,862	
1979-1995	3,870,190	2,064	3,872,254	10,898,067	3,229,572	14,127,639	
ORLANDO EAST - 528230				ONC Dates: Named - 1941, Last Update in 1984			
Counties - PAYNE				Estimated Total Acres -			520
Production	Oil	Condensate	Total Liquids	Assoc. Gas	Natural Gas	Total Gas	
1992	2,742	0	2,742	0	0	0	
1993	2,507	0	2,507	0	0	0	
1994	3,418	0	3,418	0	0	0	
1995	2,502	0	2,502	0	0	0	
1979-1995	49,841	0	49,841	0	49,915	49,915	
ORLANDO SE - 528323				ONC Dates: Named - 1953, Last Update in 1984			
Counties - PAYNE				Estimated Total Acres -			80
Production	Oil	Condensate	Total Liquids	Assoc. Gas	Natural Gas	Total Gas	
1992	0	0	0	0	0	0	
1993	0	0	0	0	0	0	
1994	0	0	0	0	0	0	
1995	0	0	0	0	0	0	
1979-1995	0	9,165	9,165	0	28,707	28,707	
ORLANDO SW - 528385				ONC Dates: Named - 1946, Last Update in 1979			
Counties - LOGAN				Estimated Total Acres -			200
Production	Oil	Condensate	Total Liquids	Assoc. Gas	Natural Gas	Total Gas	
1992	0	0	0	0	0	0	
1993	0	0	0	0	0	0	
1994	0	0	0	0	0	0	
1995	0	0	0	0	0	0	
1979-1995	971	0	971	2,831	6,243	9,074	

Production by Field

ORR - 528664				ONC Dates: Named - 1981, Last Update in 1981		
Counties - LOVE				Estimated Total Acres -		80
Production	Oil	Condensate	Total Liquids	Assoc. Gas	Natural Gas	Total Gas
1992	0	0	0	0	0	0
1993	0	0	0	0	0	0
1994	0	0	0	0	0	0
1995	0	0	0	0	0	0
1979-1995	2,840	0	2,840	0	0	0
ORR EAST - 528672				ONC Dates: Named - 1980, Last Update in 1980		
Counties - LOVE				Estimated Total Acres -		80
Production	Oil	Condensate	Total Liquids	Assoc. Gas	Natural Gas	Total Gas
1992	816	0	816	0	0	0
1993	337	0	337	0	0	0
1994	0	0	0	0	0	0
1995	0	0	0	0	0	0
1979-1995	27,259	0	27,259	0	0	0
ORR NE - 528689				ONC Dates: Named - 1978, Last Update in 1981		
Counties - LOVE				Estimated Total Acres -		1,280
Production	Oil	Condensate	Total Liquids	Assoc. Gas	Natural Gas	Total Gas
1992	17,123	0	17,123	0	0	0
1993	15,895	0	15,895	0	0	0
1994	13,466	0	13,466	0	0	0
1995	14,752	0	14,752	8,442	0	8,442
1979-1995	580,307	3,300	583,607	415,352	4,632	419,984
ORR NORTH - 528695				ONC Dates: Named - 1959, Last Update in 1963		
Counties - CARTER, JEFFERSON				Estimated Total Acres -		880
Production	Oil	Condensate	Total Liquids	Assoc. Gas	Natural Gas	Total Gas
1992	0	0	0	0	0	0
1993	9,815	0	9,815	0	0	0
1994	15,066	0	15,066	0	0	0
1995	1,121	0	1,121	0	0	0
1979-1995	250,224	0	250,224	259,122	0	259,122
ORR SE - 004180				ONC Dates: Named - 1982, Last Update in 1983		
Counties - LOVE				Estimated Total Acres -		80
Production	Oil	Condensate	Total Liquids	Assoc. Gas	Natural Gas	Total Gas
1992	5,046	0	5,046	0	0	0
1993	5,066	0	5,066	0	0	0
1994	4,884	0	4,884	0	0	0
1995	4,699	0	4,699	0	0	0
1979-1995	115,676	0	115,676	0	0	0
ORR TOWNSITE - 008384				ONC Dates: Named - 1984, Last Update in 1984		
Counties - LOVE				Estimated Total Acres -		80
Production	Oil	Condensate	Total Liquids	Assoc. Gas	Natural Gas	Total Gas
1992	3,585	0	3,585	0	0	0
1993	3,478	0	3,478	0	0	0
1994	2,846	0	2,846	0	0	0
1995	2,525	0	2,525	0	0	0
1979-1995	61,375	0	61,375	0	0	0
OSAGE CITY - 529067				ONC Dates: Named - 1904, Last Update in 1954		
Counties - OSAGE, PAWNEE				Estimated Total Acres -		4,920
Production	Oil	Condensate	Total Liquids	Assoc. Gas	Natural Gas	Total Gas
1992	137,953	0	137,953	0	0	0
1993	92,654	0	92,654	0	0	0
1994	81,571	0	81,571	0	0	0
1995	77,039	0	77,039	0	0	0
1979-1995	3,463,051	0	3,463,051	15,662	0	15,662
OSAGE CITY DISTRICT EAST - 529098				ONC Dates: Named - 1954, Last Update in 1954		
Counties - OSAGE				Estimated Total Acres -		1,800
Production	Oil	Condensate	Total Liquids	Assoc. Gas	Natural Gas	Total Gas
1992	25,767	0	25,767	0	0	0
1993	23,045	0	23,045	0	0	0
1994	24,051	0	24,051	0	0	0
1995	20,698	0	20,698	0	0	0
1979-1995	641,640	0	641,640	0	0	0

Production by Field

OSAGE CITY DISTRICT SE - 529129				ONC Dates: Named - 1954, Last Update in 1954			
Counties - OSAGE, PAWNEE				Estimated Total Acres -		600	
Production	Oil	Condensate	Total Liquids	Assoc. Gas	Natural Gas	Total Gas	
1992	4,614	0	4,614	0	0	0	
1993	3,334	0	3,334	0	0	0	
1994	2,506	0	2,506	0	0	0	
1995	2,086	0	2,086	0	0	0	
1979-1995	24,717	0	24,717	0	0	0	
OSAGE-HOMINY DISTRICT - 529284				ONC Dates: Named - 1947, Last Update in 1947			
Counties - OSAGE				Estimated Total Acres -		2,760	
Production	Oil	Condensate	Total Liquids	Assoc. Gas	Natural Gas	Total Gas	
1992	371,274	0	371,274	75,835	0	75,835	
1993	300,467	0	300,467	77,098	0	77,098	
1994	373,429	0	373,429	96,827	0	96,827	
1995	371,421	0	371,421	96,437	0	96,437	
1979-1995	7,983,743	0	7,983,743	1,297,385	0	1,297,385	
OSCAR - 529377				ONC Dates: Named - 1925, Last Update in 1941			
Counties - JEFFERSON				Estimated Total Acres -		2,560	
Production	Oil	Condensate	Total Liquids	Assoc. Gas	Natural Gas	Total Gas	
1992	58,511	0	58,511	0	0	0	
1993	48,997	0	48,997	0	0	0	
1994	42,193	0	42,193	0	0	0	
1995	39,270	0	39,270	0	0	0	
1979-1995	1,324,746	0	1,324,746	0	0	0	
OSCAR EAST - 529408				ONC Dates: Named - 1966, Last Update in 1966			
Counties - JEFFERSON				Estimated Total Acres -		40	
Production	Oil	Condensate	Total Liquids	Assoc. Gas	Natural Gas	Total Gas	
1992	0	0	0	0	0	0	
1993	0	0	0	0	0	0	
1994	0	0	0	0	0	0	
1995	0	0	0	0	0	0	
1979-1995	0	0	0	0	0	0	
OSCAR NE - 529439				ONC Dates: Named - 1955, Last Update in 1955			
Counties - JEFFERSON				Estimated Total Acres -		40	
Production	Oil	Condensate	Total Liquids	Assoc. Gas	Natural Gas	Total Gas	
1992	521	0	521	0	0	0	
1993	542	0	542	0	0	0	
1994	443	0	443	0	0	0	
1995	250	0	250	0	0	0	
1979-1995	6,493	0	6,493	0	0	0	
OSCAR NORTH - 529470				ONC Dates: Named - 1950, Last Update in 1950			
Counties - JEFFERSON				Estimated Total Acres -		40	
Production	Oil	Condensate	Total Liquids	Assoc. Gas	Natural Gas	Total Gas	
1992	718	0	718	0	0	0	
1993	729	0	729	0	0	0	
1994	545	0	545	0	0	0	
1995	543	0	543	0	0	0	
1979-1995	16,938	0	16,938	0	0	0	
OSWALT NE - 530152				ONC Dates: Named - 1951, Last Update in 1980			
Counties - LOVE				Estimated Total Acres -		200	
Production	Oil	Condensate	Total Liquids	Assoc. Gas	Natural Gas	Total Gas	
1992	8,155	0	8,155	0	0	0	
1993	7,040	0	7,040	0	0	0	
1994	5,340	0	5,340	0	0	0	
1995	4,959	0	4,959	0	0	0	
1979-1995	266,368	0	266,368	0	0	0	
OSWALT SW - 002627				ONC Dates: Named - 1982, Last Update in 1982			
Counties - LOVE				Estimated Total Acres -		80	
Production	Oil	Condensate	Total Liquids	Assoc. Gas	Natural Gas	Total Gas	
1992	5,027	0	5,027	0	0	0	
1993	4,684	0	4,684	0	0	0	
1994	4,676	0	4,676	0	0	0	
1995	3,599	0	3,599	0	0	0	
1979-1995	104,985	0	104,985	65,000	0	65,000	

Production by Field

OTOE CITY - 530400							ONC Dates: Named - 1941, Last Update in 1995
Counties - NOBLE							Estimated Total Acres - 3,160
Production	Oil	Condensate	Total Liquids	Assoc. Gas	Natural Gas	Total Gas	
1992	9,085	0	9,085	0	0	0	
1993	20,576	0	20,576	0	0	0	
1994	6,575	0	6,575	0	0	0	
1995	3,789	0	3,789	0	0	0	
1979-1995	426,063	0	426,063	573,221	0	573,221	
OTOE CITY EAST - 530431							ONC Dates: Named - 1943, Last Update in 1995
Counties - NOBLE							Estimated Total Acres - 720
Production	Oil	Condensate	Total Liquids	Assoc. Gas	Natural Gas	Total Gas	
1992	7,189	0	7,189	0	0	0	
1993	1,578	0	1,578	0	0	0	
1994	5,494	0	5,494	0	0	0	
1995	5,325	0	5,325	0	0	0	
1979-1995	147,272	0	147,272	0	21,804	21,804	
OTOE CITY SE - 530524							ONC Dates: Named - 1943, Last Update in 1995
Counties - NOBLE							Estimated Total Acres - 360
Production	Oil	Condensate	Total Liquids	Assoc. Gas	Natural Gas	Total Gas	
1992	0	0	0	0	0	0	
1993	0	0	0	0	0	0	
1994	0	0	0	0	0	0	
1995	0	0	0	0	0	0	
1979-1995	834	0	834	0	67,995	67,995	
OTOE CITY SOUTH - 530555							ONC Dates: Named - 1955, Last Update in 1995
Counties - NOBLE							Estimated Total Acres - 80
Production	Oil	Condensate	Total Liquids	Assoc. Gas	Natural Gas	Total Gas	
1992	0	0	0	0	0	0	
1993	0	0	0	0	0	0	
1994	0	0	0	0	0	0	
1995	0	0	0	0	0	0	
1979-1995	579	0	579	0	0	0	
OTOE CITY SW - 530586							ONC Dates: Named - 1952, Last Update in 1995
Counties - NOBLE							Estimated Total Acres - 160
Production	Oil	Condensate	Total Liquids	Assoc. Gas	Natural Gas	Total Gas	
1992	2,501	0	2,501	0	0	0	
1993	2,118	0	2,118	0	0	0	
1994	2,305	0	2,305	0	0	0	
1995	2,137	0	2,137	0	0	0	
1979-1995	36,835	0	36,835	0	0	0	
OVERBROOK - 531268							ONC Dates: Named - 1943, Last Update in 1989
Counties - LOVE, CARTER							Estimated Total Acres - 200
Production	Oil	Condensate	Total Liquids	Assoc. Gas	Natural Gas	Total Gas	
1992	0	0	0	0	31,620	31,620	
1993	0	0	0	0	29,693	29,693	
1994	0	363	363	8,418	26,514	34,932	
1995	0	1,447	1,447	56,091	23,713	79,804	
1979-1995	0	2,916	2,916	64,509	986,010	1,050,519	
OVERBROOK SOUTH - 531330							ONC Dates: Named - 1956, Last Update in 1966
Counties - LOVE							Estimated Total Acres - 2,520
Production	Oil	Condensate	Total Liquids	Assoc. Gas	Natural Gas	Total Gas	
1992	23,757	0	23,757	0	0	0	
1993	16,903	0	16,903	0	0	0	
1994	13,754	0	13,754	0	0	0	
1995	12,039	0	12,039	0	0	0	
1979-1995	622,432	1,475	623,907	658,127	90,859	748,986	
OWASSO - 531888							ONC Dates: Named - 1913, Last Update in 1941
Counties - TULSA							Estimated Total Acres - 8,320
Production	Oil	Condensate	Total Liquids	Assoc. Gas	Natural Gas	Total Gas	
1992	656	0	656	0	218,274	218,274	
1993	299	0	299	0	182,919	182,919	
1994	154	0	154	0	151,529	151,529	
1995	239	0	239	0	128,471	128,471	
1979-1995	5,876	0	5,876	0	2,453,014	2,453,014	

Production by Field

OWENS WEST - 532043				ONC Dates: Named - 1954, Last Update in 1985			
Counties - KAY				Estimated Total Acres -			160
Production	Oil	Condensate	Total Liquids	Assoc. Gas	Natural Gas	Total Gas	
1992	0	0	0	0	0	0	
1993	0	0	0	0	0	0	
1994	0	0	0	0	0	0	
1995	0	0	0	0	0	0	
1979-1995	5,976	0	5,976	5,832	81,915	87,747	
OWL - 532384				ONC Dates: Named - 1983, Last Update in 1988			
Counties - COAL				Estimated Total Acres -			320
Production	Oil	Condensate	Total Liquids	Assoc. Gas	Natural Gas	Total Gas	
1992	1,370	0	1,370	19,475	0	19,475	
1993	1,351	0	1,351	17,149	0	17,149	
1994	1,209	0	1,209	16,187	0	16,187	
1995	935	0	935	15,315	0	15,315	
1979-1995	27,930	0	27,930	246,957	0	246,957	
OWL EAST - 532450				ONC Dates: Named - 1976, Last Update in 1988			
Counties - COAL				Estimated Total Acres -			80
Production	Oil	Condensate	Total Liquids	Assoc. Gas	Natural Gas	Total Gas	
1992	0	0	0	0	0	0	
1993	0	0	0	0	0	0	
1994	0	0	0	0	0	0	
1995	0	0	0	0	0	0	
1979-1995	0	0	0	0	0	0	
OWL SE - 532459				ONC Dates: Named - 1976, Last Update in 1988			
Counties - COAL				Estimated Total Acres -			80
Production	Oil	Condensate	Total Liquids	Assoc. Gas	Natural Gas	Total Gas	
1992	0	0	0	0	0	0	
1993	0	0	0	0	0	0	
1994	0	0	0	0	0	0	
1995	0	0	0	0	0	0	
1979-1995	0	0	0	0	0	0	
OWL SOUTH - 532462				ONC Dates: Named - 1976, Last Update in 1988			
Counties - COAL				Estimated Total Acres -			40
Production	Oil	Condensate	Total Liquids	Assoc. Gas	Natural Gas	Total Gas	
1992	0	0	0	0	0	0	
1993	0	0	0	0	0	0	
1994	0	0	0	0	0	0	
1995	0	0	0	0	0	0	
1979-1995	188	0	188	0	0	0	
OWBOW BEND - 532570				ONC Dates: Named - 1954, Last Update in 1985			
Counties - KAY				Estimated Total Acres -			40
Production	Oil	Condensate	Total Liquids	Assoc. Gas	Natural Gas	Total Gas	
1992	0	0	0	0	0	0	
1993	0	0	0	0	0	0	
1994	0	0	0	0	0	0	
1995	0	0	0	0	0	0	
1979-1995	0	0	0	0	0	0	
PACKSADDLE NW - 534716				ONC Dates: Named - 1978, Last Update in 1978			
Counties - ELLIS				Estimated Total Acres -			640
Production	Oil	Condensate	Total Liquids	Assoc. Gas	Natural Gas	Total Gas	
1992	0	0	0	0	7,226	7,226	
1993	0	0	0	0	16,075	16,075	
1994	0	0	0	0	20,653	20,653	
1995	0	0	0	0	17,001	17,001	
1979-1995	0	0	0	0	285,811	285,811	
PADEN - 534873				ONC Dates: Named - 1914, Last Update in 1945			
Counties - OKFUSKEE				Estimated Total Acres -			160
Production	Oil	Condensate	Total Liquids	Assoc. Gas	Natural Gas	Total Gas	
1992	2,058	0	2,058	0	0	0	
1993	1,903	0	1,903	0	0	0	
1994	1,993	0	1,993	0	0	0	
1995	2,063	0	2,063	0	0	0	
1979-1995	48,912	0	48,912	0	0	0	

Production by Field

PADEN NE - 534935				ONC Dates: Named - 1944, Last Update in 1995			
Counties -	OKFUSKEE			Estimated Total Acres -			200
Production	Oil	Condensate	Total Liquids	Assoc. Gas	Natural Gas	Total Gas	
1992	11,823	0	11,823	0	0	0	
1993	20,122	0	20,122	0	0	0	
1994	12,857	0	12,857	0	0	0	
1995	8,219	0	8,219	0	0	0	
1979-1995	120,129	0	120,129	0	0	0	
PADEN NORTH - 534966				ONC Dates: Named - 1944, Last Update in 1956			
Counties -	OKFUSKEE			Estimated Total Acres -			40
Production	Oil	Condensate	Total Liquids	Assoc. Gas	Natural Gas	Total Gas	
1992	0	0	0	0	0	0	
1993	0	0	0	0	0	0	
1994	0	0	0	0	0	0	
1995	0	0	0	0	0	0	
1979-1995	0	0	0	0	0	0	
PADEN SW - 535028				ONC Dates: Named - 1945, Last Update in 1995			
Counties -	LINCOLN, OKFUSKEE			Estimated Total Acres -			1,720
Production	Oil	Condensate	Total Liquids	Assoc. Gas	Natural Gas	Total Gas	
1992	4,503	0	4,503	0	0	0	
1993	4,675	0	4,675	0	0	0	
1994	4,489	0	4,489	0	0	0	
1995	4,233	0	4,233	0	0	0	
1979-1995	122,405	0	122,405	22,837	0	22,837	
PADEN WEST - 535059				ONC Dates: Named - 1960, Last Update in 1995			
Counties -	LINCOLN			Estimated Total Acres -			680
Production	Oil	Condensate	Total Liquids	Assoc. Gas	Natural Gas	Total Gas	
1992	13,208	1,829	15,037	0	0	0	
1993	10,165	1,089	11,254	0	0	0	
1994	8,574	0	8,574	0	0	0	
1995	6,715	0	6,715	0	0	0	
1979-1995	319,997	57,012	377,009	164,873	271,562	436,435	
PAGE DISTRICT - 535555				ONC Dates: Named - 1949, Last Update in 1958			
Counties -	OSAGE, TULSA			Estimated Total Acres -			3,880
Production	Oil	Condensate	Total Liquids	Assoc. Gas	Natural Gas	Total Gas	
1992	13,319	0	13,319	132	20,115	20,247	
1993	13,095	59	13,154	3,794	39,049	42,843	
1994	12,443	146	12,589	1,206	37,564	38,770	
1995	10,774	314	11,088	955	34,366	35,321	
1979-1995	280,827	781	281,608	70,041	859,275	929,316	
PALACINE NE - 536144				ONC Dates: Named - 1949, Last Update in 1955			
Counties -	STEPHENS			Estimated Total Acres -			80
Production	Oil	Condensate	Total Liquids	Assoc. Gas	Natural Gas	Total Gas	
1992	0	0	0	0	0	0	
1993	0	0	0	0	0	0	
1994	0	0	0	0	0	0	
1995	0	0	0	0	0	0	
1979-1995	0	0	0	0	0	0	
PALACINE NORTH - 536175				ONC Dates: Named - 1965, Last Update in 1965			
Counties -	STEPHENS			Estimated Total Acres -			40
Production	Oil	Condensate	Total Liquids	Assoc. Gas	Natural Gas	Total Gas	
1992	0	0	0	0	0	0	
1993	0	0	0	0	0	0	
1994	0	0	0	0	0	0	
1995	0	0	0	0	0	0	
1979-1995	6,852	0	6,852	32,540	92,792	125,332	
PALACINE NW - 536206				ONC Dates: Named - 1951, Last Update in 1951			
Counties -	STEPHENS			Estimated Total Acres -			40
Production	Oil	Condensate	Total Liquids	Assoc. Gas	Natural Gas	Total Gas	
1992	6,863	0	6,863	0	0	0	
1993	6,016	0	6,016	0	0	0	
1994	5,006	0	5,006	0	0	0	
1995	3,466	0	3,466	0	0	0	
1979-1995	133,782	0	133,782	84,858	0	84,858	

Production by Field

PALACINE WEST - 536299				ONC Dates: Named - 1950, Last Update in 1952			
Counties - STEPHENS				Estimated Total Acres -			40
Production	Oil	Condensate	Total Liquids	Assoc. Gas	Natural Gas	Total Gas	
1992	0	0	0	0	10,794	10,794	
1993	0	0	0	0	9,304	9,304	
1994	0	0	0	0	4,557	4,557	
1995	0	0	0	0	755	755	
1979-1995	0	0	0	120,234	29,143	149,377	
PANAMA WEST - 013406				ONC Dates: Named - 1990, Last Update in 1990			
Counties - LE FLORE				Estimated Total Acres -			640
Production	Oil	Condensate	Total Liquids	Assoc. Gas	Natural Gas	Total Gas	
1992	0	0	0	0	8,320	8,320	
1993	0	0	0	0	0	0	
1994	0	0	0	0	0	0	
1995	0	0	0	0	0	0	
1979-1995	143	0	143	0	16,737	16,737	
PANOLA - 538128				ONC Dates: Named - 1964, Last Update in 1995			
Counties - LATIMER				Estimated Total Acres -			12,160
Production	Oil	Condensate	Total Liquids	Assoc. Gas	Natural Gas	Total Gas	
1992	0	0	0	0	4,055,135	4,055,135	
1993	0	0	0	0	3,765,920	3,765,920	
1994	0	0	0	0	3,232,644	3,232,644	
1995	0	0	0	0	3,153,994	3,153,994	
1979-1995	0	0	0	0	53,665,876	53,665,876	
PANOLA SOUTH - 013911				ONC Dates: Named - 1990, Last Update in 1995			
Counties - LATIMER				Estimated Total Acres -			16,640
Production	Oil	Condensate	Total Liquids	Assoc. Gas	Natural Gas	Total Gas	
1992	0	0	0	0	40,432,435	40,432,435	
1993	0	0	0	44,843	34,597,431	34,642,274	
1994	0	0	0	5,389	26,286,079	26,291,468	
1995	0	0	0	12,755	17,930,696	17,943,451	
1979-1995	0	0	0	62,987	148,400,169	148,463,156	
PAOLI NORTH - 538717				ONC Dates: Named - 1967, Last Update in 1981			
Counties - MCCLAIN				Estimated Total Acres -			320
Production	Oil	Condensate	Total Liquids	Assoc. Gas	Natural Gas	Total Gas	
1992	0	0	0	0	0	0	
1993	0	0	0	0	0	0	
1994	0	0	0	0	0	0	
1995	0	0	0	0	0	0	
1979-1995	10,400	9,990	20,390	0	0	0	
PAOLI SW - 538748				ONC Dates: Named - 1949, Last Update in 1949			
Counties - GARVIN				Estimated Total Acres -			40
Production	Oil	Condensate	Total Liquids	Assoc. Gas	Natural Gas	Total Gas	
1992	0	0	0	0	0	0	
1993	0	0	0	0	0	0	
1994	0	0	0	0	0	0	
1995	0	0	0	0	0	0	
1979-1995	0	0	0	0	0	0	
PAPOOSE - 538872				ONC Dates: Named - 1923, Last Update in 1995			
Counties - HUGHES, OKFUSKEE				Estimated Total Acres -			3,640
Production	Oil	Condensate	Total Liquids	Assoc. Gas	Natural Gas	Total Gas	
1992	14,185	0	14,185	6,682	7,406	14,088	
1993	19,329	0	19,329	13,651	12,579	26,230	
1994	11,264	0	11,264	11,270	6,585	17,855	
1995	11,392	0	11,392	0	14,275	14,275	
1979-1995	234,637	0	234,637	264,969	571,332	836,301	
PAPOOSE NORTH - 538934				ONC Dates: Named - 1950, Last Update in 1950			
Counties - OKFUSKEE				Estimated Total Acres -			160
Production	Oil	Condensate	Total Liquids	Assoc. Gas	Natural Gas	Total Gas	
1992	3,320	0	3,320	4,255	0	4,255	
1993	3,087	0	3,087	4,674	0	4,674	
1994	3,006	0	3,006	5,980	0	5,980	
1995	3,231	0	3,231	7,064	0	7,064	
1979-1995	35,931	0	35,931	33,166	0	33,166	

Production by Field

PAPOOSE SE - 538965				ONC Dates: Named - 1946, Last Update in 1955		
Counties -	HUGHES			Estimated Total Acres -		360
Production	Oil	Condensate	Total Liquids	Assoc. Gas	Natural Gas	Total Gas
1992	0	0	0	0	0	0
1993	0	0	0	0	0	0
1994	0	0	0	0	0	0
1995	0	0	0	0	0	0
1979-1995	11,557	0	11,557	0	97,372	97,372
PAPPIN - 539027				ONC Dates: Named - 1956, Last Update in 1956		
Counties -	OSAGE			Estimated Total Acres -		40
Production	Oil	Condensate	Total Liquids	Assoc. Gas	Natural Gas	Total Gas
1992	0	0	0	0	0	0
1993	0	0	0	0	0	0
1994	0	0	0	0	0	0
1995	0	0	0	0	0	0
1979-1995	0	0	0	0	0	0
PAPPIN NW - 539058				ONC Dates: Named - 1966, Last Update in 1966		
Counties -	OSAGE			Estimated Total Acres -		80
Production	Oil	Condensate	Total Liquids	Assoc. Gas	Natural Gas	Total Gas
1992	493	0	493	0	26,252	26,252
1993	968	0	968	0	16,596	16,596
1994	811	0	811	0	12,245	12,245
1995	164	0	164	0	10,112	10,112
1979-1995	8,275	0	8,275	967	170,149	171,116
PAPPIN WEST - 539089				ONC Dates: Named - 1956, Last Update in 1956		
Counties -	OSAGE			Estimated Total Acres -		80
Production	Oil	Condensate	Total Liquids	Assoc. Gas	Natural Gas	Total Gas
1992	0	0	0	0	0	0
1993	0	0	0	0	0	0
1994	0	0	0	0	0	0
1995	0	0	0	0	0	0
1979-1995	0	0	0	0	0	0
PARADISE - 539182				ONC Dates: Named - 1951, Last Update in 1984		
Counties -	PAYNE			Estimated Total Acres -		2,360
Production	Oil	Condensate	Total Liquids	Assoc. Gas	Natural Gas	Total Gas
1992	15,849	0	15,849	25,632	0	25,632
1993	12,266	0	12,266	12,790	0	12,790
1994	10,391	0	10,391	17,149	0	17,149
1995	13,194	0	13,194	14,313	0	14,313
1979-1995	787,242	0	787,242	1,031,848	6,352	1,038,200
PARADISE NORTH - 539275				ONC Dates: Named - 1952, Last Update in 1984		
Counties -	PAYNE			Estimated Total Acres -		640
Production	Oil	Condensate	Total Liquids	Assoc. Gas	Natural Gas	Total Gas
1992	3,455	0	3,455	0	0	0
1993	4,400	0	4,400	0	0	0
1994	724	0	724	0	0	0
1995	746	0	746	0	0	0
1979-1995	112,133	0	112,133	47,529	548	48,077
PARADISE NW - 539271				ONC Dates: Named - 1975, Last Update in 1984		
Counties -	PAYNE			Estimated Total Acres -		960
Production	Oil	Condensate	Total Liquids	Assoc. Gas	Natural Gas	Total Gas
1992	23,727	0	23,727	0	0	0
1993	18,893	0	18,893	923	0	923
1994	14,632	0	14,632	0	0	0
1995	11,522	0	11,522	0	0	0
1979-1995	441,655	0	441,655	273,137	0	273,137
PARADISE SW - 539327				ONC Dates: Named - 1979, Last Update in 1984		
Counties -	PAYNE			Estimated Total Acres -		1,360
Production	Oil	Condensate	Total Liquids	Assoc. Gas	Natural Gas	Total Gas
1992	3,770	0	3,770	1,825	0	1,825
1993	3,601	0	3,601	1,793	0	1,793
1994	3,505	0	3,505	1,947	0	1,947
1995	3,005	0	3,005	1,988	0	1,988
1979-1995	120,240	0	120,240	70,020	0	70,020

Production by Field

PARKER SOUTH - 540112				ONC Dates: Named - 1972, Last Update in 1989			
Counties -	WOODWARD, HARPER			Estimated Total Acres -			1,920
Production	Oil	Condensate	Total Liquids	Assoc. Gas	Natural Gas	Total Gas	
1992	1,231	0	1,231	0	29,431	29,431	
1993	1,475	0	1,475	0	25,192	25,192	
1994	1,304	0	1,304	0	35,143	35,143	
1995	510	0	510	0	23,816	23,816	
1979-1995	26,735	18,329	45,064	0	565,126	565,126	
PARKLAND - 540422				ONC Dates: Named - 1979, Last Update in 1979			
Counties -	LINCOLN			Estimated Total Acres -			160
Production	Oil	Condensate	Total Liquids	Assoc. Gas	Natural Gas	Total Gas	
1992	1,139	0	1,139	1,307	87	1,394	
1993	723	0	723	270	981	1,251	
1994	410	0	410	722	63	785	
1995	519	0	519	833	0	833	
1979-1995	12,152	0	12,152	9,410	29,331	38,741	
PARKLAND EAST - 540453				ONC Dates: Named - 1946, Last Update in 1954			
Counties -	LINCOLN			Estimated Total Acres -			560
Production	Oil	Condensate	Total Liquids	Assoc. Gas	Natural Gas	Total Gas	
1992	1,180	0	1,180	22,367	0	22,367	
1993	524	0	524	11,063	0	11,063	
1994	697	0	697	7,051	0	7,051	
1995	664	0	664	6,827	0	6,827	
1979-1995	53,573	0	53,573	443,420	72,890	516,310	
PARKLAND NE - 540484				ONC Dates: Named - 1953, Last Update in 1954			
Counties -	LINCOLN			Estimated Total Acres -			160
Production	Oil	Condensate	Total Liquids	Assoc. Gas	Natural Gas	Total Gas	
1992	0	0	0	0	0	0	
1993	0	0	0	0	0	0	
1994	0	0	0	0	0	0	
1995	0	0	0	0	0	0	
1979-1995	9,782	0	9,782	28,371	1,759	30,130	
PARKLAND NORTH - 001836				ONC Dates: Named - 1979, Last Update in 1980			
Counties -	LINCOLN			Estimated Total Acres -			80
Production	Oil	Condensate	Total Liquids	Assoc. Gas	Natural Gas	Total Gas	
1992	0	0	0	0	0	0	
1993	0	0	0	0	0	0	
1994	0	0	0	0	0	0	
1995	0	0	0	0	0	0	
1979-1995	1,581	0	1,581	0	0	0	
PARKLAND WEST - 540515				ONC Dates: Named - 1959, Last Update in 1960			
Counties -	LINCOLN			Estimated Total Acres -			680
Production	Oil	Condensate	Total Liquids	Assoc. Gas	Natural Gas	Total Gas	
1992	0	0	0	0	51,370	51,370	
1993	0	0	0	0	44,084	44,084	
1994	0	0	0	0	35,997	35,997	
1995	0	0	0	0	30,777	30,777	
1979-1995	0	191	191	0	2,586,200	2,586,200	
PATRICK EAST - 004181				ONC Dates: Named - 1982, Last Update in 1983			
Counties -	PITTSBURG			Estimated Total Acres -			160
Production	Oil	Condensate	Total Liquids	Assoc. Gas	Natural Gas	Total Gas	
1992	0	0	0	0	0	0	
1993	0	0	0	0	0	0	
1994	0	0	0	0	0	0	
1995	0	0	0	0	0	0	
1979-1995	0	0	0	0	0	0	
PAULS VALLEY - 543460				ONC Dates: Named - 1942, Last Update in 1961			
Counties -	GARVIN			Estimated Total Acres -			2,400
Production	Oil	Condensate	Total Liquids	Assoc. Gas	Natural Gas	Total Gas	
1992	31,577	0	31,577	27,345	80,652	107,997	
1993	32,942	0	32,942	26,972	78,039	105,011	
1994	27,651	0	27,651	21,802	38,644	60,446	
1995	27,008	0	27,008	20,785	56,250	77,035	
1979-1995	1,215,841	265	1,216,106	1,593,761	603,894	2,197,655	

Production by Field

PAULS VALLEY EAST - 543491				ONC Dates: Named - 1943, Last Update in 1947			
Counties - GARVIN			Estimated Total Acres - 2,040				
Production	Oil	Condensate	Total Liquids	Assoc. Gas	Natural Gas	Total Gas	
1992	61,968	0	61,968	32	302,321	302,353	
1993	46,439	0	46,439	85,955	300,986	386,941	
1994	39,015	0	39,015	0	81,117	81,117	
1995	31,554	0	31,554	98	65,729	65,827	
1979-1995	860,614	0	860,614	86,085	750,153	836,238	
PAULS VALLEY NE - 543522				ONC Dates: Named - 1958, Last Update in 1959			
Counties - GARVIN			Estimated Total Acres - 160				
Production	Oil	Condensate	Total Liquids	Assoc. Gas	Natural Gas	Total Gas	
1992	0	0	0	0	0	0	
1993	0	0	0	0	0	0	
1994	0	0	0	0	0	0	
1995	0	0	0	0	0	0	
1979-1995	0	0	0	0	0	0	
PAULS VALLEY SE - 543615				ONC Dates: Named - 1957, Last Update in 1984			
Counties - GARVIN			Estimated Total Acres - 680				
Production	Oil	Condensate	Total Liquids	Assoc. Gas	Natural Gas	Total Gas	
1992	53,986	0	53,986	0	0	0	
1993	43,452	0	43,452	0	0	0	
1994	24,628	0	24,628	0	0	0	
1995	18,996	0	18,996	0	0	0	
1979-1995	971,797	0	971,797	0	0	0	
PAULS VALLEY SOUTH - 543646				ONC Dates: Named - 1956, Last Update in 1956			
Counties - GARVIN			Estimated Total Acres - 40				
Production	Oil	Condensate	Total Liquids	Assoc. Gas	Natural Gas	Total Gas	
1992	0	0	0	0	0	0	
1993	0	0	0	0	0	0	
1994	0	0	0	0	0	0	
1995	0	0	0	0	0	0	
1979-1995	0	0	0	0	3,187	3,187	
PAULS VALLEY SW - 543677				ONC Dates: Named - 1957, Last Update in 1957			
Counties - GARVIN			Estimated Total Acres - 40				
Production	Oil	Condensate	Total Liquids	Assoc. Gas	Natural Gas	Total Gas	
1992	6,438	0	6,438	5,912	0	5,912	
1993	10,776	0	10,776	10,067	0	10,067	
1994	10,606	0	10,606	6,034	0	6,034	
1995	8,971	0	8,971	923	0	923	
1979-1995	120,920	20,865	141,785	48,567	131,628	180,195	
PAULS VALLEY TOWNSITE - 543692				ONC Dates: Named - 1974, Last Update in 1974			
Counties - GARVIN			Estimated Total Acres - 160				
Production	Oil	Condensate	Total Liquids	Assoc. Gas	Natural Gas	Total Gas	
1992	0	0	0	0	0	0	
1993	1,004	0	1,004	0	0	0	
1994	521	0	521	0	0	0	
1995	680	0	680	0	0	0	
1979-1995	2,235	0	2,235	273	0	273	
PAULS VALLEY WEST - 543708				ONC Dates: Named - 1944, Last Update in 1961			
Counties - GARVIN			Estimated Total Acres - 640				
Production	Oil	Condensate	Total Liquids	Assoc. Gas	Natural Gas	Total Gas	
1992	25,831	0	25,831	58,269	37,251	95,520	
1993	18,793	0	18,793	42,571	24,230	66,801	
1994	23,549	0	23,549	28,462	13,445	41,907	
1995	19,875	0	19,875	34,804	12,206	47,010	
1979-1995	465,522	0	465,522	927,751	492,669	1,420,420	
PAWHUSKA - 544204				ONC Dates: Named - 1919, Last Update in 1961			
Counties - OSAGE			Estimated Total Acres - 2,400				
Production	Oil	Condensate	Total Liquids	Assoc. Gas	Natural Gas	Total Gas	
1992	46,393	0	46,393	21,158	25,396	46,554	
1993	43,621	0	43,621	15,157	31,770	46,927	
1994	41,986	0	41,986	5,514	32,131	37,645	
1995	37,637	0	37,637	2,004	21,856	23,860	
1979-1995	896,597	0	896,597	223,086	586,623	809,709	

Production by Field

PAWHUSKA NE - 544266				ONC Dates: Named - 1951, Last Update in 1951			
Counties - OSAGE				Estimated Total Acres -			320
Production	Oil	Condensate	Total Liquids	Assoc. Gas	Natural Gas	Total Gas	
1992	11,289	0	11,289	66,899	0	66,899	
1993	11,159	0	11,159	90,437	0	90,437	
1994	9,992	0	9,992	87,264	0	87,264	
1995	8,890	0	8,890	76,086	0	76,086	
1979-1995	231,729	0	231,729	1,019,397	108,856	1,128,253	
PAWHUSKA NORTH - 544297				ONC Dates: Named - 1972, Last Update in 1972			
Counties - OSAGE				Estimated Total Acres -			160
Production	Oil	Condensate	Total Liquids	Assoc. Gas	Natural Gas	Total Gas	
1992	0	0	0	0	54,521	54,521	
1993	0	0	0	0	28,867	28,867	
1994	0	0	0	0	33,115	33,115	
1995	0	0	0	0	44,381	44,381	
1979-1995	0	0	0	0	1,593,964	1,593,964	
PAWHUSKA NW - 544328				ONC Dates: Named - 1957, Last Update in 1957			
Counties - OSAGE				Estimated Total Acres -			40
Production	Oil	Condensate	Total Liquids	Assoc. Gas	Natural Gas	Total Gas	
1992	0	0	0	0	0	0	
1993	0	0	0	0	0	0	
1994	0	0	0	0	0	0	
1995	0	0	0	0	0	0	
1979-1995	2,501	0	2,501	0	1,467	1,467	
PAWHUSKA SW - 544359				ONC Dates: Named - 1947, Last Update in 1947			
Counties - OSAGE				Estimated Total Acres -			280
Production	Oil	Condensate	Total Liquids	Assoc. Gas	Natural Gas	Total Gas	
1992	6,056	0	6,056	0	10,255	10,255	
1993	5,664	0	5,664	0	9,583	9,583	
1994	5,391	0	5,391	0	7,847	7,847	
1995	5,587	0	5,587	0	5,417	5,417	
1979-1995	132,699	0	132,699	3,741	215,246	218,987	
PAWNEE EAST - 544576				ONC Dates: Named - 1941, Last Update in 1996			
Counties - PAWNEE				Estimated Total Acres -			640
Production	Oil	Condensate	Total Liquids	Assoc. Gas	Natural Gas	Total Gas	
1992	8,740	0	8,740	0	0	0	
1993	8,167	0	8,167	0	0	0	
1994	8,082	0	8,082	0	0	0	
1995	6,611	0	6,611	0	0	0	
1979-1995	299,046	0	299,046	0	0	0	
PAWNEE NORTH - 544638				ONC Dates: Named - 1957, Last Update in 1996			
Counties - PAWNEE				Estimated Total Acres -			640
Production	Oil	Condensate	Total Liquids	Assoc. Gas	Natural Gas	Total Gas	
1992	479	0	479	0	0	0	
1993	474	0	474	0	0	0	
1994	329	0	329	0	0	0	
1995	816	0	816	0	0	0	
1979-1995	55,797	1,048	56,845	70,853	18,163	89,016	
PAWNEE NW - 544644				ONC Dates: Named - 1979, Last Update in 1996			
Counties - PAWNEE				Estimated Total Acres -			40
Production	Oil	Condensate	Total Liquids	Assoc. Gas	Natural Gas	Total Gas	
1992	0	0	0	0	0	0	
1993	0	0	0	0	0	0	
1994	0	0	0	0	0	0	
1995	0	0	0	0	0	0	
1979-1995	4,637	0	4,637	3,089	0	3,089	
PAWNEE RESERVATION - 544669				ONC Dates: Named - 1946, Last Update in 1996			
Counties - PAWNEE				Estimated Total Acres -			280
Production	Oil	Condensate	Total Liquids	Assoc. Gas	Natural Gas	Total Gas	
1992	0	0	0	0	0	0	
1993	0	0	0	0	0	0	
1994	0	0	0	0	0	0	
1995	0	0	0	0	0	0	
1979-1995	1,188	0	1,188	0	0	0	

Production by Field

PAWNEE SE - 001842				ONC Dates: Named - 1982, Last Update in 1996			
Counties -	PAWNEE			Estimated Total Acres -			1,160
Production	Oil	Condensate	Total Liquids	Assoc. Gas	Natural Gas	Total Gas	
1992	66,054	0	66,054	5,202	0	5,202	
1993	91,424	0	91,424	2,578	0	2,578	
1994	64,868	0	64,868	392	0	392	
1995	57,945	0	57,945	3,920	0	3,920	
1979-1995	1,310,215	0	1,310,215	1,681,207	4,721	1,685,928	
PAWNEE SOUTH - 544824				ONC Dates: Named - 1969, Last Update in 1996			
Counties -	PAWNEE			Estimated Total Acres -			200
Production	Oil	Condensate	Total Liquids	Assoc. Gas	Natural Gas	Total Gas	
1992	2,308	0	2,308	0	0	0	
1993	1,960	0	1,960	0	0	0	
1994	3,451	0	3,451	0	0	0	
1995	3,038	0	3,038	0	0	0	
1979-1995	74,761	0	74,761	0	0	0	
PAXTON EAST - 544948				ONC Dates: Named - 1950, Last Update in 1950			
Counties -	OSAGE			Estimated Total Acres -			40
Production	Oil	Condensate	Total Liquids	Assoc. Gas	Natural Gas	Total Gas	
1992	0	0	0	0	0	0	
1993	0	0	0	0	0	0	
1994	0	0	0	0	0	0	
1995	0	0	0	0	0	0	
1979-1995	0	0	0	0	536	536	
PAXTON SE - 544979				ONC Dates: Named - 1952, Last Update in 1952			
Counties -	OSAGE			Estimated Total Acres -			120
Production	Oil	Condensate	Total Liquids	Assoc. Gas	Natural Gas	Total Gas	
1992	0	0	0	0	0	0	
1993	151	0	151	0	0	0	
1994	187	0	187	0	0	0	
1995	124	0	124	0	0	0	
1979-1995	9,046	0	9,046	0	29,705	29,705	
PAYNE - 545010				ONC Dates: Named - 1956, Last Update in 1964			
Counties -	MCCLAIN			Estimated Total Acres -			6,920
Production	Oil	Condensate	Total Liquids	Assoc. Gas	Natural Gas	Total Gas	
1992	634,058	0	634,058	1,514,722	17,945	1,532,667	
1993	526,019	198	526,217	1,307,706	14,221	1,321,927	
1994	435,415	574	435,989	1,127,060	17,165	1,144,225	
1995	376,614	375	376,989	882,798	21,912	904,710	
1979-1995	12,682,032	1,330	12,683,362	39,470,555	295,801	39,766,356	
PAYSON - 545227				ONC Dates: Named - 1940, Last Update in 1995			
Counties -	LINCOLN			Estimated Total Acres -			4,080
Production	Oil	Condensate	Total Liquids	Assoc. Gas	Natural Gas	Total Gas	
1992	22,192	0	22,192	0	0	0	
1993	22,632	0	22,632	0	0	0	
1994	11,710	0	11,710	0	0	0	
1995	7,701	0	7,701	0	0	0	
1979-1995	203,940	0	203,940	0	0	0	
PAYSON NE - xx0173				ONC Dates: Named - 1994, Last Update in 1994			
Counties -	LINCOLN			Estimated Total Acres -			40
Production	Oil	Condensate	Total Liquids	Assoc. Gas	Natural Gas	Total Gas	
1992	0	0	0	0	0	0	
1993	0	0	0	0	0	0	
1994	7,301	0	7,301	0	0	0	
1995	6,806	0	6,806	0	0	0	
1979-1995	14,107	0	14,107	0	0	0	
PAYSON SOUTH - 008793				ONC Dates: Named - 1984, Last Update in 1985			
Counties -	LINCOLN			Estimated Total Acres -			40
Production	Oil	Condensate	Total Liquids	Assoc. Gas	Natural Gas	Total Gas	
1992	364	0	364	0	0	0	
1993	83	0	83	0	0	0	
1994	0	0	0	0	0	0	
1995	0	0	0	0	0	0	
1979-1995	13,621	0	13,621	0	0	0	

Production by Field

PEARL NE - 546026				ONC Dates: Named - 1957, Last Update in 1957		
Counties -	STEPHENS			Estimated Total Acres -		40
Production	Oil	Condensate	Total Liquids	Assoc. Gas	Natural Gas	Total Gas
1992	0	0	0	0	0	0
1993	0	0	0	0	0	0
1994	0	0	0	0	0	0
1995	0	0	0	0	0	0
1979-1995	0	0	0	0	0	0
PEARL SE - 546050				ONC Dates: Named - 1977, Last Update in 1978		
Counties -	STEPHENS			Estimated Total Acres -		160
Production	Oil	Condensate	Total Liquids	Assoc. Gas	Natural Gas	Total Gas
1992	0	0	0	0	0	0
1993	0	0	0	0	0	0
1994	0	0	0	0	0	0
1995	0	0	0	0	0	0
1979-1995	12,283	0	12,283	0	0	0
PEARSON SWITCH WEST - 546243				ONC Dates: Named - 1953, Last Update in 1954		
Counties -	POTTAWATOMIE			Estimated Total Acres -		240
Production	Oil	Condensate	Total Liquids	Assoc. Gas	Natural Gas	Total Gas
1992	2,665	0	2,665	0	0	0
1993	3,956	0	3,956	0	0	0
1994	1,431	0	1,431	0	0	0
1995	1,536	0	1,536	0	0	0
1979-1995	81,953	0	81,953	0	0	0
PEARSONIA - 546274				ONC Dates: Named - 1919, Last Update in 1961		
Counties -	OSAGE			Estimated Total Acres -		1,880
Production	Oil	Condensate	Total Liquids	Assoc. Gas	Natural Gas	Total Gas
1992	12,794	0	12,794	0	0	0
1993	8,991	0	8,991	0	0	0
1994	8,998	0	8,998	0	0	0
1995	7,410	0	7,410	0	0	0
1979-1995	380,682	0	380,682	0	8,105	8,105
PEARSONIA EAST - 546305				ONC Dates: Named - 1945, Last Update in 1945		
Counties -	OSAGE			Estimated Total Acres -		200
Production	Oil	Condensate	Total Liquids	Assoc. Gas	Natural Gas	Total Gas
1992	0	0	0	0	0	0
1993	0	0	0	0	0	0
1994	0	0	0	0	0	0
1995	0	0	0	0	0	0
1979-1995	0	0	0	0	0	0
PEARSONIA NE - 546336				ONC Dates: Named - 1969, Last Update in 1969		
Counties -	OSAGE			Estimated Total Acres -		40
Production	Oil	Condensate	Total Liquids	Assoc. Gas	Natural Gas	Total Gas
1992	15,598	0	15,598	51,512	0	51,512
1993	15,603	0	15,603	35,107	0	35,107
1994	15,508	0	15,508	33,818	0	33,818
1995	14,469	0	14,469	24,053	0	24,053
1979-1995	356,140	0	356,140	2,868,188	0	2,868,188
PEARSONIA SE - 546367				ONC Dates: Named - 1965, Last Update in 1965		
Counties -	OSAGE			Estimated Total Acres -		40
Production	Oil	Condensate	Total Liquids	Assoc. Gas	Natural Gas	Total Gas
1992	0	0	0	0	0	0
1993	0	0	0	0	0	0
1994	0	0	0	0	0	0
1995	0	0	0	0	0	0
1979-1995	5,862	0	5,862	0	0	0
PEARSONIA SOUTH - 546398				ONC Dates: Named - 1945, Last Update in 1945		
Counties -	OSAGE			Estimated Total Acres -		40
Production	Oil	Condensate	Total Liquids	Assoc. Gas	Natural Gas	Total Gas
1992	0	0	0	0	0	0
1993	0	0	0	0	0	0
1994	0	0	0	0	0	0
1995	0	0	0	0	0	0
1979-1995	0	0	0	0	84,243	84,243

Production by Field

PECK - 546956				ONC Dates: Named - 1937, Last Update in 1954			
Counties - LINCOLN			Estimated Total Acres - 720				
Production	Oil	Condensate	Total Liquids	Assoc. Gas	Natural Gas	Total Gas	
1992	5,754	0	5,754	0	0	0	
1993	5,905	0	5,905	0	0	0	
1994	5,981	0	5,981	0	0	0	
1995	5,999	0	5,999	0	0	0	
1979-1995	148,552	0	148,552	0	0	0	
PECK DISTRICT - 546987				ONC Dates: Named - 1924, Last Update in 1947			
Counties - LINCOLN			Estimated Total Acres - 160				
Production	Oil	Condensate	Total Liquids	Assoc. Gas	Natural Gas	Total Gas	
1992	2,428	0	2,428	3,887	39,392	43,279	
1993	826	0	826	3,620	21,652	25,272	
1994	1,038	0	1,038	1,955	18,716	20,671	
1995	1,285	0	1,285	4,696	13,499	18,195	
1979-1995	53,024	0	53,024	31,509	611,165	642,674	
PECK WEST - 547080				ONC Dates: Named - 1950, Last Update in 1952			
Counties - LINCOLN			Estimated Total Acres - 560				
Production	Oil	Condensate	Total Liquids	Assoc. Gas	Natural Gas	Total Gas	
1992	16,359	0	16,359	0	0	0	
1993	11,481	0	11,481	0	0	0	
1994	14,875	0	14,875	0	0	0	
1995	18,781	0	18,781	0	0	0	
1979-1995	494,646	0	494,646	0	0	0	
PECKHAM EAST - 547111				ONC Dates: Named - 1953, Last Update in 1985			
Counties - KAY			Estimated Total Acres - 200				
Production	Oil	Condensate	Total Liquids	Assoc. Gas	Natural Gas	Total Gas	
1992	0	0	0	0	0	0	
1993	0	0	0	0	0	0	
1994	0	0	0	0	0	0	
1995	0	0	0	0	0	0	
1979-1995	4,692	0	4,692	0	15,130	15,130	
PECKHAM SE - 547142				ONC Dates: Named - 1962, Last Update in 1985			
Counties - KAY			Estimated Total Acres - 240				
Production	Oil	Condensate	Total Liquids	Assoc. Gas	Natural Gas	Total Gas	
1992	1,284	0	1,284	0	0	0	
1993	1,310	0	1,310	0	0	0	
1994	1,101	0	1,101	0	0	0	
1995	1,083	0	1,083	0	0	0	
1979-1995	29,313	0	29,313	0	0	0	
PECKHAM SW - 547204				ONC Dates: Named - 1947, Last Update in 1985			
Counties - KAY			Estimated Total Acres - 200				
Production	Oil	Condensate	Total Liquids	Assoc. Gas	Natural Gas	Total Gas	
1992	0	0	0	0	0	0	
1993	0	0	0	0	0	0	
1994	0	0	0	0	0	0	
1995	0	0	0	0	0	0	
1979-1995	0	0	0	0	0	0	
PEEK NE - 547753				ONC Dates: Named - 1973, Last Update in 1986			
Counties - ELLIS			Estimated Total Acres - 12,160				
Production	Oil	Condensate	Total Liquids	Assoc. Gas	Natural Gas	Total Gas	
1992	3,632	1,772	5,404	64,326	460,335	524,661	
1993	4,174	1,329	5,503	66,695	456,182	522,877	
1994	5,064	1,100	6,164	69,863	420,468	490,331	
1995	4,364	708	5,072	71,336	321,914	393,250	
1979-1995	85,289	33,913	119,202	1,102,408	10,666,800	11,769,208	
PEEK NW - 547762				ONC Dates: Named - 1966, Last Update in 1978			
Counties - ELLIS			Estimated Total Acres - 960				
Production	Oil	Condensate	Total Liquids	Assoc. Gas	Natural Gas	Total Gas	
1992	0	0	0	0	175,672	175,672	
1993	0	0	0	0	91,108	91,108	
1994	0	0	0	0	81,406	81,406	
1995	0	0	0	0	73,792	73,792	
1979-1995	22,428	148	22,576	0	1,204,231	1,204,231	

Production by Field

PEEK SOUTH - 547824				ONC Dates: Named - 1965, Last Update in 1986			
Counties -	ELLIS, ROGER MILLS			Estimated Total Acres -			45,920
Production	Oil	Condensate	Total Liquids	Assoc. Gas	Natural Gas	Total Gas	
1992	26,103	27,584	53,687	143,728	2,394,287	2,538,015	
1993	23,632	22,218	45,850	122,849	2,248,082	2,370,931	
1994	22,146	23,131	45,277	98,124	2,134,267	2,232,391	
1995	37,096	21,175	58,271	120,928	2,282,322	2,403,250	
1979-1995	975,535	629,932	1,605,467	4,390,865	45,098,515	49,489,380	
PEEK SW - 547855				ONC Dates: Named - 1975, Last Update in 1978			
Counties -	ELLIS			Estimated Total Acres -			320
Production	Oil	Condensate	Total Liquids	Assoc. Gas	Natural Gas	Total Gas	
1992	0	0	0	0	0	0	
1993	0	0	0	0	0	0	
1994	0	0	0	0	0	0	
1995	0	0	0	0	0	0	
1979-1995	21,064	0	21,064	0	0	0	
PENN CREEK - 549312				ONC Dates: Named - (NA), Last Update in 1957			
Counties -	OSAGE			Estimated Total Acres -			440
Production	Oil	Condensate	Total Liquids	Assoc. Gas	Natural Gas	Total Gas	
1992	3,809	0	3,809	0	0	0	
1993	4,478	0	4,478	0	0	0	
1994	3,896	0	3,896	0	0	0	
1995	4,002	0	4,002	0	0	0	
1979-1995	92,969	481	93,450	36,326	105,717	142,043	
PENO - 549777				ONC Dates: Named - 1965, Last Update in 1990			
Counties -	LE FLORE, SEQUOYAH			Estimated Total Acres -			13,120
Production	Oil	Condensate	Total Liquids	Assoc. Gas	Natural Gas	Total Gas	
1992	0	0	0	0	4,213,248	4,213,248	
1993	0	0	0	0	3,883,933	3,883,933	
1994	0	0	0	0	3,968,835	3,968,835	
1995	0	0	0	0	3,099,670	3,099,670	
1979-1995	0	0	0	0	50,735,567	50,735,567	
PENSACOLA WEST - 005989				ONC Dates: Named - 1983, Last Update in 1983			
Counties -	MAYES			Estimated Total Acres -			40
Production	Oil	Condensate	Total Liquids	Assoc. Gas	Natural Gas	Total Gas	
1992	0	0	0	0	0	0	
1993	0	0	0	0	0	0	
1994	0	0	0	0	0	0	
1995	0	0	0	0	0	0	
1979-1995	0	0	0	0	0	0	
PERKINS EAST - 550366				ONC Dates: Named - 1974, Last Update in 1984			
Counties -	PAYNE			Estimated Total Acres -			400
Production	Oil	Condensate	Total Liquids	Assoc. Gas	Natural Gas	Total Gas	
1992	138	0	138	0	0	0	
1993	0	0	0	0	0	0	
1994	0	0	0	0	0	0	
1995	0	0	0	0	0	0	
1979-1995	48,851	0	48,851	0	0	0	
PERKINS NE - 550423				ONC Dates: Named - 1981, Last Update in 1996			
Counties -	PAYNE			Estimated Total Acres -			120
Production	Oil	Condensate	Total Liquids	Assoc. Gas	Natural Gas	Total Gas	
1992	0	0	0	0	0	0	
1993	0	0	0	0	0	0	
1994	0	0	0	0	0	0	
1995	0	0	0	0	0	0	
1979-1995	4,977	0	4,977	0	0	0	
PERKINS NORTH - 550428				ONC Dates: Named - 1952, Last Update in 1996			
Counties -	PAYNE			Estimated Total Acres -			960
Production	Oil	Condensate	Total Liquids	Assoc. Gas	Natural Gas	Total Gas	
1992	3,341	0	3,341	0	0	0	
1993	2,514	0	2,514	0	0	0	
1994	2,743	0	2,743	0	0	0	
1995	2,636	0	2,636	0	0	0	
1979-1995	78,444	0	78,444	0	0	0	

Production by Field

PERKINS NW - 550459				ONC Dates: Named - 1966, Last Update in 1996			
Counties -	PAYNE			Estimated Total Acres -		40	
Production	Oil	Condensate	Total Liquids	Assoc. Gas	Natural Gas	Total Gas	
1992	0	0	0	0	0	0	
1993	0	0	0	0	0	0	
1994	0	0	0	0	0	0	
1995	0	0	0	0	0	0	
1979-1995	0	0	0	0	0	0	
PERKINS SOUTH - 550490				ONC Dates: Named - 1940, Last Update in 1960			
Counties -	LINCOLN			Estimated Total Acres -		240	
Production	Oil	Condensate	Total Liquids	Assoc. Gas	Natural Gas	Total Gas	
1992	0	0	0	0	0	0	
1993	0	0	0	0	0	0	
1994	0	0	0	0	0	0	
1995	0	0	0	0	0	0	
1979-1995	127	0	127	0	0	0	
PERKINS SW - 550521				ONC Dates: Named - 1956, Last Update in 1956			
Counties -	LINCOLN			Estimated Total Acres -		160	
Production	Oil	Condensate	Total Liquids	Assoc. Gas	Natural Gas	Total Gas	
1992	0	0	0	0	0	0	
1993	0	0	0	0	0	0	
1994	0	0	0	0	0	0	
1995	0	0	0	0	0	0	
1979-1995	0	0	0	0	0	0	
PERRY DISTRICT - 550862				ONC Dates: Named - 1946, Last Update in 1996			
Counties -	NOBLE			Estimated Total Acres -		8,320	
Production	Oil	Condensate	Total Liquids	Assoc. Gas	Natural Gas	Total Gas	
1992	93,512	0	93,512	227,623	214,092	441,715	
1993	80,973	0	80,973	218,527	153,148	371,675	
1994	74,616	0	74,616	210,753	107,902	318,655	
1995	66,320	0	66,320	173,767	82,696	256,463	
1979-1995	3,908,968	185,350	4,094,318	8,717,315	5,743,524	14,460,839	
PERRY EAST - 005994				ONC Dates: Named - 1984, Last Update in 1995			
Counties -	NOBLE			Estimated Total Acres -		280	
Production	Oil	Condensate	Total Liquids	Assoc. Gas	Natural Gas	Total Gas	
1992	2,184	0	2,184	0	0	0	
1993	2,029	0	2,029	0	0	0	
1994	1,882	0	1,882	0	0	0	
1995	1,878	0	1,878	0	0	0	
1979-1995	33,700	0	33,700	0	0	0	
PERRY NE - 550982				ONC Dates: Named - 1978, Last Update in 1995			
Counties -	NOBLE			Estimated Total Acres -		640	
Production	Oil	Condensate	Total Liquids	Assoc. Gas	Natural Gas	Total Gas	
1992	0	0	0	0	0	0	
1993	0	0	0	0	0	0	
1994	0	0	0	0	0	0	
1995	0	0	0	0	0	0	
1979-1995	0	0	0	31,430	1,616,307	1,647,737	
PERRY NORTH - 550986				ONC Dates: Named - 1955, Last Update in 1995			
Counties -	NOBLE			Estimated Total Acres -		80	
Production	Oil	Condensate	Total Liquids	Assoc. Gas	Natural Gas	Total Gas	
1992	0	0	0	0	0	0	
1993	0	0	0	0	0	0	
1994	0	0	0	0	0	0	
1995	0	0	0	0	0	0	
1979-1995	0	0	0	0	0	0	
PERRY SE - 551141				ONC Dates: Named - 1943, Last Update in 1996			
Counties -	NOBLE			Estimated Total Acres -		520	
Production	Oil	Condensate	Total Liquids	Assoc. Gas	Natural Gas	Total Gas	
1992	2,252	0	2,252	20,746	0	20,746	
1993	2,195	0	2,195	17,774	0	17,774	
1994	2,083	0	2,083	16,013	0	16,013	
1995	1,478	0	1,478	14,687	0	14,687	
1979-1995	110,586	0	110,586	982,005	0	982,005	

Production by Field

PERRY SOUTH - 551172				ONC Dates: Named - 1962, Last Update in 1996			
Counties - NOBLE				Estimated Total Acres -			1,320
Production	Oil	Condensate	Total Liquids	Assoc. Gas	Natural Gas	Total Gas	
1992	15,575	0	15,575	30,097	0	30,097	
1993	13,431	0	13,431	25,722	0	25,722	
1994	12,415	0	12,415	20,652	0	20,652	
1995	16,983	0	16,983	17,322	1,743	19,065	
1979-1995	378,258	0	378,258	1,357,385	162,611	1,519,996	
PERRY SW - 551203				ONC Dates: Named - 1952, Last Update in 1996			
Counties - NOBLE				Estimated Total Acres -			1,200
Production	Oil	Condensate	Total Liquids	Assoc. Gas	Natural Gas	Total Gas	
1992	13,478	0	13,478	33,134	0	33,134	
1993	14,270	0	14,270	25,891	0	25,891	
1994	9,559	0	9,559	25,900	0	25,900	
1995	5,941	0	5,941	20,853	0	20,853	
1979-1995	231,924	0	231,924	935,895	51,371	987,266	
PERRY TOWNSITE - 551234				ONC Dates: Named - 1961, Last Update in 1995			
Counties - NOBLE				Estimated Total Acres -			4,680
Production	Oil	Condensate	Total Liquids	Assoc. Gas	Natural Gas	Total Gas	
1992	269,295	0	269,295	108,666	8,535	117,201	
1993	148,981	0	148,981	104,646	9,002	113,648	
1994	109,325	0	109,325	63,103	8,845	71,948	
1995	70,037	0	70,037	47,654	11,519	59,173	
1979-1995	4,945,036	12,332	4,957,368	6,167,580	431,202	6,598,782	
PERSHING - 551482				ONC Dates: Named - 1917, Last Update in 1947			
Counties - OSAGE				Estimated Total Acres -			7,000
Production	Oil	Condensate	Total Liquids	Assoc. Gas	Natural Gas	Total Gas	
1992	194,686	0	194,686	20,047	12,665	32,712	
1993	180,677	0	180,677	40,582	10,023	50,605	
1994	157,969	0	157,969	55,901	11,163	67,064	
1995	153,426	0	153,426	66,853	11,069	77,922	
1979-1995	3,279,797	0	3,279,797	1,194,942	379,110	1,574,052	
PERSHING EAST - 551513				ONC Dates: Named - 1947, Last Update in 1949			
Counties - OSAGE				Estimated Total Acres -			400
Production	Oil	Condensate	Total Liquids	Assoc. Gas	Natural Gas	Total Gas	
1992	11,785	0	11,785	45,528	0	45,528	
1993	8,502	0	8,502	37,997	0	37,997	
1994	7,145	0	7,145	47,624	0	47,624	
1995	6,191	0	6,191	40,204	0	40,204	
1979-1995	175,878	0	175,878	232,529	5,015	237,544	
PERSHING NE - 551544				ONC Dates: Named - 1950, Last Update in 1950			
Counties - OSAGE				Estimated Total Acres -			40
Production	Oil	Condensate	Total Liquids	Assoc. Gas	Natural Gas	Total Gas	
1992	0	0	0	0	0	0	
1993	0	0	0	0	0	0	
1994	0	0	0	0	0	0	
1995	0	0	0	0	0	0	
1979-1995	0	0	0	0	0	0	
PETTIQUAH - 552970				ONC Dates: Named - 1927, Last Update in 1947			
Counties - LINCOLN, OKFUSKEE				Estimated Total Acres -			520
Production	Oil	Condensate	Total Liquids	Assoc. Gas	Natural Gas	Total Gas	
1992	0	0	0	0	0	0	
1993	0	0	0	0	0	0	
1994	0	0	0	0	0	0	
1995	0	0	0	0	0	0	
1979-1995	0	0	0	0	70,656	70,656	
PETTIT - 553063				ONC Dates: Named - 1920, Last Update in 1947			
Counties - OSAGE				Estimated Total Acres -			560
Production	Oil	Condensate	Total Liquids	Assoc. Gas	Natural Gas	Total Gas	
1992	12,594	0	12,594	0	4,792	4,792	
1993	10,266	0	10,266	0	0	0	
1994	10,464	0	10,464	0	0	0	
1995	11,575	0	11,575	0	0	0	
1979-1995	302,953	0	302,953	15,464	153,891	169,355	

Production by Field

PETTIT SE - 553094				ONC Dates: Named - 1961, Last Update in 1961			
Counties - OSAGE	Estimated Total Acres -						40
Production	Oil	Condensate	Total Liquids	Assoc. Gas	Natural Gas	Total Gas	
1992	0	0	0	0	0	0	
1993	0	0	0	0	0	0	
1994	0	0	0	0	0	0	
1995	0	0	0	0	0	0	
1979-1995	0	0	0	0	0	0	
PHILLIPS LAKE EAST - 554156				ONC Dates: Named - 1958, Last Update in 1958			
Counties - OSAGE	Estimated Total Acres -						40
Production	Oil	Condensate	Total Liquids	Assoc. Gas	Natural Gas	Total Gas	
1992	0	0	0	0	0	0	
1993	0	0	0	0	0	0	
1994	0	0	0	0	0	0	
1995	0	0	0	0	0	0	
1979-1995	0	0	0	0	0	0	
PHROSO NE - 554435				ONC Dates: Named - 1967, Last Update in 1994			
Counties - MAJOR	Estimated Total Acres -						2,240
Production	Oil	Condensate	Total Liquids	Assoc. Gas	Natural Gas	Total Gas	
1992	18,858	17,437	36,295	460,439	1,496,619	1,957,058	
1993	14,508	13,633	28,141	457,992	1,141,307	1,599,299	
1994	9,021	10,363	19,384	370,454	719,202	1,089,656	
1995	8,547	8,241	16,788	273,433	669,373	942,806	
1979-1995	351,473	270,637	622,110	7,802,420	15,332,821	23,135,241	
PIEDMONT CM NW - 555084				ONC Dates: Named - 1977, Last Update in 1995			
Counties - CANADIAN	Estimated Total Acres -						7,440
Production	Oil	Condensate	Total Liquids	Assoc. Gas	Natural Gas	Total Gas	
1992	85,721	1,437	87,158	1,363,374	88,663	1,452,037	
1993	75,242	1,120	76,362	1,209,844	72,970	1,282,814	
1994	67,938	953	68,891	1,092,067	53,781	1,145,848	
1995	52,708	665	53,373	984,948	60,464	1,045,412	
1979-1995	2,325,898	28,485	2,354,383	26,751,748	2,187,570	28,939,318	
PIEDMONT SE - 555126				ONC Dates: Named - 1976, Last Update in 1995			
Counties - CANADIAN	Estimated Total Acres -						560
Production	Oil	Condensate	Total Liquids	Assoc. Gas	Natural Gas	Total Gas	
1992	360	0	360	20,288	0	20,288	
1993	177	0	177	18,800	0	18,800	
1994	176	0	176	17,771	0	17,771	
1995	361	0	361	12,944	0	12,944	
1979-1995	20,277	0	20,277	557,132	3,518	560,650	
PIERCE - 555303				ONC Dates: Named - 1966, Last Update in 1966			
Counties - MCINTOSH	Estimated Total Acres -						640
Production	Oil	Condensate	Total Liquids	Assoc. Gas	Natural Gas	Total Gas	
1992	0	0	0	0	8,250	8,250	
1993	0	0	0	0	7,549	7,549	
1994	0	0	0	0	7,503	7,503	
1995	0	0	0	0	6,378	6,378	
1979-1995	0	0	0	0	379,563	379,563	
PIKE NORTH - 555799				ONC Dates: Named - 1951, Last Update in 1966			
Counties - LOVE	Estimated Total Acres -						320
Production	Oil	Condensate	Total Liquids	Assoc. Gas	Natural Gas	Total Gas	
1992	14,751	0	14,751	12,054	0	12,054	
1993	17,689	0	17,689	11,289	0	11,289	
1994	13,118	0	13,118	10,504	0	10,504	
1995	14,434	0	14,434	8,139	0	8,139	
1979-1995	525,572	0	525,572	572,986	0	572,986	
PIKE SE - 555803				ONC Dates: Named - 1981, Last Update in 1981			
Counties - LOVE	Estimated Total Acres -						80
Production	Oil	Condensate	Total Liquids	Assoc. Gas	Natural Gas	Total Gas	
1992	0	0	0	0	0	0	
1993	0	0	0	0	0	0	
1994	0	0	0	0	0	0	
1995	0	0	0	0	0	0	
1979-1995	21,652	0	21,652	0	0	0	

Production by Field

PIKE SW - 555794				ONC Dates: Named - 1981, Last Update in 1981			
Counties - LOVE				Estimated Total Acres -			80
Production	Oil	Condensate	Total Liquids	Assoc. Gas	Natural Gas	Total Gas	
1992	619	0	619	0	0	0	
1993	267	0	267	0	0	0	
1994	0	0	0	0	0	0	
1995	0	0	0	0	0	0	
1979-1995	10,016	0	10,016	0	0	0	
PIKE WEST - 555805				ONC Dates: Named - 1980, Last Update in 1980			
Counties - LOVE				Estimated Total Acres -			80
Production	Oil	Condensate	Total Liquids	Assoc. Gas	Natural Gas	Total Gas	
1992	122	0	122	0	0	0	
1993	0	0	0	0	0	0	
1994	0	0	0	0	0	0	
1995	0	0	0	0	0	0	
1979-1995	28,028	0	28,028	0	0	0	
PIKES PEAK NORTH - 555861				ONC Dates: Named - 1962, Last Update in 1962			
Counties - GRADY				Estimated Total Acres -			40
Production	Oil	Condensate	Total Liquids	Assoc. Gas	Natural Gas	Total Gas	
1992	0	0	0	0	0	0	
1993	0	0	0	0	0	0	
1994	0	0	0	0	0	0	
1995	0	0	0	0	0	0	
1979-1995	0	0	0	0	0	0	
PINE HOLLOW SOUTH - 556791				ONC Dates: Named - 1959, Last Update in 1991			
Counties - PITTSBURG, HUGHES				Estimated Total Acres -			38,880
Production	Oil	Condensate	Total Liquids	Assoc. Gas	Natural Gas	Total Gas	
1992	0	0	0	0	3,249,548	3,249,548	
1993	0	0	0	0	3,202,131	3,202,131	
1994	2,212	0	2,212	0	3,082,219	3,082,219	
1995	0	0	0	0	3,210,691	3,210,691	
1979-1995	2,212	0	2,212	0	52,002,152	52,002,152	
PINK EAST - 004182				ONC Dates: Named - 1982, Last Update in 1991			
Counties - POTTAWATOMIE				Estimated Total Acres -			240
Production	Oil	Condensate	Total Liquids	Assoc. Gas	Natural Gas	Total Gas	
1992	2,726	0	2,726	0	0	0	
1993	1,029	0	1,029	0	0	0	
1994	0	0	0	0	0	0	
1995	0	0	0	0	0	0	
1979-1995	61,233	0	61,233	0	0	0	
PINK NORTH - 557535				ONC Dates: Named - 1973, Last Update in 1989			
Counties - POTTAWATOMIE, CLEVELAND				Estimated Total Acres -			160
Production	Oil	Condensate	Total Liquids	Assoc. Gas	Natural Gas	Total Gas	
1992	0	0	0	0	0	0	
1993	0	0	0	0	0	0	
1994	0	0	0	0	0	0	
1995	0	0	0	0	0	0	
1979-1995	4,637	0	4,637	0	0	0	
PINK SE - 557558				ONC Dates: Named - 1976, Last Update in 1995			
Counties - POTTAWATOMIE				Estimated Total Acres -			200
Production	Oil	Condensate	Total Liquids	Assoc. Gas	Natural Gas	Total Gas	
1992	310	0	310	0	0	0	
1993	0	0	0	0	0	0	
1994	0	0	0	0	0	0	
1995	0	0	0	0	0	0	
1979-1995	22,103	0	22,103	0	0	0	
PINK SOUTH - 557566				ONC Dates: Named - 1959, Last Update in 1967			
Counties - CLEVELAND, POTTAWATOMIE				Estimated Total Acres -			160
Production	Oil	Condensate	Total Liquids	Assoc. Gas	Natural Gas	Total Gas	
1992	7,828	0	7,828	2,235	0	2,235	
1993	7,175	0	7,175	38	0	38	
1994	4,728	0	4,728	1,374	0	1,374	
1995	3,081	0	3,081	3,864	0	3,864	
1979-1995	152,205	0	152,205	359,070	0	359,070	

Production by Field

PIONEER - 557938				ONC Dates: Named - 1920, Last Update in 1949			
Counties - OSAGE				Estimated Total Acres -			440
Production	Oil	Condensate	Total Liquids	Assoc. Gas	Natural Gas	Total Gas	
1992	11,853	0	11,853	0	0	0	
1993	11,420	0	11,420	0	0	0	
1994	11,149	0	11,149	0	0	0	
1995	11,715	0	11,715	0	0	0	
1979-1995	266,784	0	266,784	0	0	0	
PIONEER EAST - 557969				ONC Dates: Named - 1949, Last Update in 1949			
Counties - OSAGE				Estimated Total Acres -			120
Production	Oil	Condensate	Total Liquids	Assoc. Gas	Natural Gas	Total Gas	
1992	0	0	0	0	0	0	
1993	0	0	0	0	0	0	
1994	0	0	0	0	0	0	
1995	0	0	0	0	0	0	
1979-1995	0	0	0	0	11,826	11,826	
PIONEER SOUTH - 558000				ONC Dates: Named - 1953, Last Update in 1953			
Counties - OSAGE				Estimated Total Acres -			40
Production	Oil	Condensate	Total Liquids	Assoc. Gas	Natural Gas	Total Gas	
1992	0	0	0	0	0	0	
1993	0	0	0	0	0	0	
1994	0	0	0	0	0	0	
1995	0	0	0	0	0	0	
1979-1995	0	0	0	0	0	0	
PITTSBURG - 558682				ONC Dates: Named - 1979, Last Update in 1991			
Counties - PITTSBURG				Estimated Total Acres -			12,800
Production	Oil	Condensate	Total Liquids	Assoc. Gas	Natural Gas	Total Gas	
1992	0	0	0	0	4,208,802	4,208,802	
1993	0	0	0	0	3,533,588	3,533,588	
1994	1,036	0	1,036	0	3,187,334	3,187,334	
1995	0	0	0	0	3,090,174	3,090,174	
1979-1995	1,036	0	1,036	0	59,105,685	59,105,685	
PLAINVIEW - 559473				ONC Dates: Named - 1961, Last Update in 1993			
Counties - BEAVER				Estimated Total Acres -			480
Production	Oil	Condensate	Total Liquids	Assoc. Gas	Natural Gas	Total Gas	
1992	5,866	0	5,866	102,423	0	102,423	
1993	6,051	0	6,051	90,643	0	90,643	
1994	4,470	0	4,470	95,665	0	95,665	
1995	3,911	0	3,911	78,042	0	78,042	
1979-1995	202,663	2,339	205,002	1,284,647	8,084	1,292,731	
PLAINVIEW NORTH - 559504				ONC Dates: Named - 1966, Last Update in 1966			
Counties - BEAVER				Estimated Total Acres -			40
Production	Oil	Condensate	Total Liquids	Assoc. Gas	Natural Gas	Total Gas	
1992	0	0	0	0	0	0	
1993	0	0	0	0	0	0	
1994	0	0	0	0	0	0	
1995	0	0	0	0	0	0	
1979-1995	0	0	0	0	0	0	
PLAINVIEW SOUTH - 559535				ONC Dates: Named - 1959, Last Update in 1993			
Counties - BEAVER				Estimated Total Acres -			960
Production	Oil	Condensate	Total Liquids	Assoc. Gas	Natural Gas	Total Gas	
1992	1,462	0	1,462	6,348	0	6,348	
1993	1,841	0	1,841	5,012	0	5,012	
1994	1,296	0	1,296	4,611	0	4,611	
1995	1,071	0	1,071	5,184	0	5,184	
1979-1995	59,770	442	60,212	263,476	0	263,476	
PLEASANT MOUND - 560341				ONC Dates: Named - 1956, Last Update in 1957			
Counties - LINCOLN				Estimated Total Acres -			520
Production	Oil	Condensate	Total Liquids	Assoc. Gas	Natural Gas	Total Gas	
1992	625	0	625	0	0	0	
1993	454	0	454	0	0	0	
1994	1,486	0	1,486	0	0	0	
1995	927	0	927	0	0	0	
1979-1995	27,819	0	27,819	0	0	0	

Production by Field

PLEASANT MOUND EAST - 560346				ONC Dates: Named - 1978, Last Update in 1978			
Counties - CREEK				Estimated Total Acres -			160
Production	Oil	Condensate	Total Liquids	Assoc. Gas	Natural Gas	Total Gas	
1992	157	0	157	0	0	0	
1993	0	0	0	0	0	0	
1994	0	0	0	0	0	0	
1995	0	0	0	0	0	0	
1979-1995	4,892	0	4,892	3,574	0	3,574	
PLEASANT MOUND NORTH - 560352				ONC Dates: Named - 1977, Last Update in 1978			
Counties - LINCOLN				Estimated Total Acres -			40
Production	Oil	Condensate	Total Liquids	Assoc. Gas	Natural Gas	Total Gas	
1992	304	0	304	0	18,878	18,878	
1993	321	0	321	0	17,454	17,454	
1994	162	0	162	0	14,639	14,639	
1995	162	0	162	0	12,427	12,427	
1979-1995	5,135	0	5,135	0	257,831	257,831	
PLEASANT MOUND SOUTH - 008980				ONC Dates: Named - 1984, Last Update in 1985			
Counties - LINCOLN				Estimated Total Acres -			160
Production	Oil	Condensate	Total Liquids	Assoc. Gas	Natural Gas	Total Gas	
1992	0	0	0	0	2,405	2,405	
1993	0	0	0	0	2,284	2,284	
1994	0	0	0	0	1,774	1,774	
1995	0	0	0	0	2,169	2,169	
1979-1995	1,128	105	1,233	149,124	24,125	173,249	
PLEASANT MOUND SW - 560357				ONC Dates: Named - 1978, Last Update in 1978			
Counties - LINCOLN				Estimated Total Acres -			160
Production	Oil	Condensate	Total Liquids	Assoc. Gas	Natural Gas	Total Gas	
1992	0	0	0	0	0	0	
1993	0	0	0	0	0	0	
1994	0	0	0	0	0	0	
1995	0	0	0	0	0	0	
1979-1995	0	0	0	0	370,244	370,244	
PLEASANT VALLEY - 560651				ONC Dates: Named - 1943, Last Update in 1995			
Counties - LOGAN				Estimated Total Acres -			1,120
Production	Oil	Condensate	Total Liquids	Assoc. Gas	Natural Gas	Total Gas	
1992	14,483	332	14,815	92,718	15,850	108,568	
1993	13,077	130	13,207	77,781	15,271	93,052	
1994	12,345	530	12,875	56,067	12,952	69,019	
1995	10,022	497	10,519	43,503	13,977	57,480	
1979-1995	810,103	20,174	830,277	3,955,629	1,241,219	5,196,848	
PLEASANT VALLEY NE - 560713				ONC Dates: Named - 1954, Last Update in 1995			
Counties - LOGAN				Estimated Total Acres -			920
Production	Oil	Condensate	Total Liquids	Assoc. Gas	Natural Gas	Total Gas	
1992	0	276	276	41,074	0	41,074	
1993	0	0	0	37,351	0	37,351	
1994	0	430	430	17,516	4,686	22,202	
1995	0	0	0	2,922	12,247	15,169	
1979-1995	16,403	1,657	18,060	1,178,895	320,529	1,499,424	
PLEASANT VALLEY NORTH - 560744				ONC Dates: Named - 1975, Last Update in 1979			
Counties - PAYNE				Estimated Total Acres -			200
Production	Oil	Condensate	Total Liquids	Assoc. Gas	Natural Gas	Total Gas	
1992	518	0	518	0	0	0	
1993	1,179	0	1,179	76	0	76	
1994	348	0	348	0	0	0	
1995	594	0	594	0	0	0	
1979-1995	15,945	0	15,945	4,085	0	4,085	
PLEASANT VALLEY NW - 560756				ONC Dates: Named - 1978, Last Update in 1984			
Counties - PAYNE				Estimated Total Acres -			680
Production	Oil	Condensate	Total Liquids	Assoc. Gas	Natural Gas	Total Gas	
1992	2,855	0	2,855	6,469	0	6,469	
1993	1,489	0	1,489	5,303	0	5,303	
1994	1,306	0	1,306	3,000	0	3,000	
1995	2,142	0	2,142	5,227	0	5,227	
1979-1995	320,581	0	320,581	1,041,034	0	1,041,034	

Production by Field

PLEASANT VALLEY SE - 560775				ONC Dates: Named - 1957, Last Update in 1981			
Counties - LOGAN				Estimated Total Acres -			360
Production	Oil	Condensate	Total Liquids	Assoc. Gas	Natural Gas	Total Gas	
1992	0	0	0	0	9,659	9,659	
1993	0	0	0	0	8,695	8,695	
1994	0	0	0	0	5,369	5,369	
1995	0	0	0	0	1,210	1,210	
1979-1995	1,456	2,814	4,270	0	600,664	600,664	
PLEASANT VALLEY SOUTH - 560806				ONC Dates: Named - 1951, Last Update in 1953			
Counties - LOGAN				Estimated Total Acres -			520
Production	Oil	Condensate	Total Liquids	Assoc. Gas	Natural Gas	Total Gas	
1992	0	0	0	0	0	0	
1993	0	0	0	0	0	0	
1994	0	0	0	0	0	0	
1995	0	0	0	0	0	0	
1979-1995	2,515	0	2,515	275,025	54,471	329,496	
POCOLA SOUTH - 562093				ONC Dates: Named - 1966, Last Update in 1990			
Counties - LE FLORE				Estimated Total Acres -			5,760
Production	Oil	Condensate	Total Liquids	Assoc. Gas	Natural Gas	Total Gas	
1992	0	0	0	0	962,416	962,416	
1993	0	0	0	0	594,372	594,372	
1994	0	0	0	0	768,425	768,425	
1995	0	0	0	0	658,321	658,321	
1979-1995	0	0	0	0	11,244,708	11,244,708	
POLLYANNA - 563829				ONC Dates: Named - 1921, Last Update in 1996			
Counties - OKMULGEE, CREEK				Estimated Total Acres -			8,360
Production	Oil	Condensate	Total Liquids	Assoc. Gas	Natural Gas	Total Gas	
1992	36,243	0	36,243	32,509	48,719	81,228	
1993	31,819	0	31,819	33,405	47,554	80,959	
1994	31,711	0	31,711	34,012	41,646	75,658	
1995	26,456	0	26,456	32,097	31,397	63,494	
1979-1995	904,198	0	904,198	782,883	3,384,437	4,167,320	
POLO - 563860				ONC Dates: Named - 1934, Last Update in 1996			
Counties - NOBLE				Estimated Total Acres -			11,240
Production	Oil	Condensate	Total Liquids	Assoc. Gas	Natural Gas	Total Gas	
1992	172,640	658	173,298	354,212	86,691	440,903	
1993	174,936	500	175,436	325,609	40,367	365,976	
1994	147,471	1,016	148,487	337,238	38,841	376,079	
1995	137,552	809	138,361	283,400	36,066	319,466	
1979-1995	5,149,347	4,980	5,154,327	8,789,225	2,344,734	11,133,959	
POLO EAST - 563891				ONC Dates: Named - 1970, Last Update in 1995			
Counties - NOBLE				Estimated Total Acres -			1,320
Production	Oil	Condensate	Total Liquids	Assoc. Gas	Natural Gas	Total Gas	
1992	82,818	0	82,818	6,650	0	6,650	
1993	85,306	0	85,306	8,922	0	8,922	
1994	83,274	0	83,274	5,473	0	5,473	
1995	85,697	0	85,697	6,486	0	6,486	
1979-1995	1,438,025	0	1,438,025	1,868,242	0	1,868,242	
PONCA CITY - 564139				ONC Dates: Named - 1905, Last Update in 1985			
Counties - KAY				Estimated Total Acres -			4,200
Production	Oil	Condensate	Total Liquids	Assoc. Gas	Natural Gas	Total Gas	
1992	118,914	0	118,914	76,958	0	76,958	
1993	105,768	0	105,768	56,512	0	56,512	
1994	96,883	0	96,883	44,592	0	44,592	
1995	94,796	0	94,796	37,502	0	37,502	
1979-1995	2,766,733	461	2,767,194	565,679	29,630	595,309	
PONCA CITY NORTH - 564170				ONC Dates: Named - 1946, Last Update in 1985			
Counties - KAY				Estimated Total Acres -			960
Production	Oil	Condensate	Total Liquids	Assoc. Gas	Natural Gas	Total Gas	
1992	0	0	0	0	0	0	
1993	0	0	0	0	0	0	
1994	0	0	0	0	0	0	
1995	0	0	0	0	0	0	
1979-1995	0	0	0	0	0	0	

Production by Field

PONCA CITY NW - 564201				ONC Dates: Named - 1968, Last Update in 1985		
Counties - KAY			Estimated Total Acres -			240
Production	Oil	Condensate	Total Liquids	Assoc. Gas	Natural Gas	Total Gas
1992	798	0	798	0	4,638	4,638
1993	331	0	331	0	3,257	3,257
1994	0	0	0	0	0	0
1995	0	0	0	0	0	0
1979-1995	11,217	0	11,217	31,377	81,663	113,040
PONCA CITY SE - 564232				ONC Dates: Named - 1965, Last Update in 1985		
Counties - OSAGE			Estimated Total Acres -			120
Production	Oil	Condensate	Total Liquids	Assoc. Gas	Natural Gas	Total Gas
1992	1,256	0	1,256	0	0	0
1993	1,839	0	1,839	0	0	0
1994	1,634	0	1,634	0	0	0
1995	1,480	0	1,480	0	0	0
1979-1995	53,285	0	53,285	0	0	0
PONCA CITY SOUTH - 564263				ONC Dates: Named - 1959, Last Update in 1985		
Counties - KAY			Estimated Total Acres -			200
Production	Oil	Condensate	Total Liquids	Assoc. Gas	Natural Gas	Total Gas
1992	5,419	633	6,052	14,369	8,404	22,773
1993	4,568	313	4,881	10,320	3,900	14,220
1994	2,728	132	2,860	7,396	114	7,510
1995	3,580	0	3,580	7,335	0	7,335
1979-1995	112,992	2,019	115,011	113,894	24,131	138,025
PONCA CITY SW - 564294				ONC Dates: Named - 1946, Last Update in 1985		
Counties - KAY			Estimated Total Acres -			800
Production	Oil	Condensate	Total Liquids	Assoc. Gas	Natural Gas	Total Gas
1992	10,563	0	10,563	0	0	0
1993	9,841	0	9,841	0	0	0
1994	10,337	0	10,337	0	0	0
1995	9,445	0	9,445	0	0	0
1979-1995	259,019	0	259,019	0	0	0
PONCA CITY TOWNSITE - 000233				ONC Dates: Named - (NA), Last Update in 1985		
Counties - KAY			Estimated Total Acres -			560
Production	Oil	Condensate	Total Liquids	Assoc. Gas	Natural Gas	Total Gas
1992	0	0	0	0	0	0
1993	0	0	0	0	0	0
1994	0	0	0	0	0	0
1995	0	0	0	0	0	0
1979-1995	0	0	0	0	0	0
PONCA CITY WEST - 564301				ONC Dates: Named - 1975, Last Update in 1979		
Counties - KAY			Estimated Total Acres -			80
Production	Oil	Condensate	Total Liquids	Assoc. Gas	Natural Gas	Total Gas
1992	1,150	0	1,150	15,036	0	15,036
1993	770	0	770	13,155	0	13,155
1994	799	0	799	19,158	0	19,158
1995	599	0	599	6,135	0	6,135
1979-1995	25,675	0	25,675	375,465	0	375,465
POND CREEK NW - 564573				ONC Dates: Named - 1956, Last Update in 1956		
Counties - OSAGE			Estimated Total Acres -			40
Production	Oil	Condensate	Total Liquids	Assoc. Gas	Natural Gas	Total Gas
1992	0	0	0	0	0	0
1993	0	0	0	0	0	0
1994	0	0	0	0	0	0
1995	0	0	0	0	0	0
1979-1995	0	0	0	0	0	0
POND CREEK SOUTH - 009894				ONC Dates: Named - 1986, Last Update in 1993		
Counties - GRANT			Estimated Total Acres -			160
Production	Oil	Condensate	Total Liquids	Assoc. Gas	Natural Gas	Total Gas
1992	5,648	0	5,648	8,895	0	8,895
1993	3,735	0	3,735	2,551	0	2,551
1994	2,593	0	2,593	1,006	0	1,006
1995	1,660	0	1,660	0	0	0
1979-1995	151,576	0	151,576	631,388	0	631,388

Production by Field

POND CREEK WEST - 012036				ONC Dates: Named - 1987, Last Update in 1988			
Counties - GRANT	Estimated Total Acres -						80
Production	Oil	Condensate	Total Liquids	Assoc. Gas	Natural Gas	Total Gas	
1992	1,746	0	1,746	0	0	0	
1993	884	0	884	0	0	0	
1994	452	0	452	0	0	0	
1995	0	0	0	0	0	0	
1979-1995	25,817	0	25,817	0	0	0	
POOLEVILLE EAST - 013157				ONC Dates: Named - 1989, Last Update in 1989			
Counties - CARTER	Estimated Total Acres -						40
Production	Oil	Condensate	Total Liquids	Assoc. Gas	Natural Gas	Total Gas	
1992	0	0	0	0	0	0	
1993	0	0	0	0	0	0	
1994	0	0	0	0	0	0	
1995	0	0	0	0	0	0	
1979-1995	108	0	108	0	0	0	
POOR FARM - 565596				ONC Dates: Named - 1920, Last Update in 1947			
Counties - CREEK	Estimated Total Acres -						600
Production	Oil	Condensate	Total Liquids	Assoc. Gas	Natural Gas	Total Gas	
1992	7,398	0	7,398	0	0	0	
1993	5,719	0	5,719	0	0	0	
1994	7,217	0	7,217	2,924	0	2,924	
1995	6,893	0	6,893	541	0	541	
1979-1995	172,882	0	172,882	14,830	37,795	52,625	
POOR FARM DISTRICT WEST - 565627				ONC Dates: Named - 1946, Last Update in 1946			
Counties - CREEK	Estimated Total Acres -						160
Production	Oil	Condensate	Total Liquids	Assoc. Gas	Natural Gas	Total Gas	
1992	0	0	0	4,401	0	4,401	
1993	179	0	179	30	0	30	
1994	0	0	0	0	0	0	
1995	0	0	0	0	0	0	
1979-1995	179	0	179	4,431	20,628	25,059	
POOR FARM SE - 565658				ONC Dates: Named - 1942, Last Update in 1951			
Counties - CREEK	Estimated Total Acres -						80
Production	Oil	Condensate	Total Liquids	Assoc. Gas	Natural Gas	Total Gas	
1992	1,463	0	1,463	0	0	0	
1993	3,081	0	3,081	0	0	0	
1994	2,094	0	2,094	0	0	0	
1995	644	0	644	0	0	0	
1979-1995	18,087	0	18,087	4,585	0	4,585	
PORTER DISTRICT - 566712				ONC Dates: Named - 1949, Last Update in 1949			
Counties - WAGONER	Estimated Total Acres -						520
Production	Oil	Condensate	Total Liquids	Assoc. Gas	Natural Gas	Total Gas	
1992	0	0	0	0	0	0	
1993	0	0	0	0	0	0	
1994	0	0	0	0	0	0	
1995	0	0	0	0	0	0	
1979-1995	0	0	0	0	41,163	41,163	
PORTER DISTRICT SE - 566743				ONC Dates: Named - 1949, Last Update in 1958			
Counties - WAGONER	Estimated Total Acres -						400
Production	Oil	Condensate	Total Liquids	Assoc. Gas	Natural Gas	Total Gas	
1992	0	0	0	0	0	0	
1993	0	0	0	0	0	0	
1994	0	0	0	0	0	0	
1995	0	0	0	0	0	0	
1979-1995	5,600	0	5,600	0	0	0	
PORUM - 567205				ONC Dates: Named - 1977, Last Update in 1977			
Counties - MUSKOGEE	Estimated Total Acres -						160
Production	Oil	Condensate	Total Liquids	Assoc. Gas	Natural Gas	Total Gas	
1992	0	0	0	0	3,282	3,282	
1993	0	0	0	0	607	607	
1994	0	0	0	0	0	0	
1995	0	0	0	0	0	0	
1979-1995	0	0	0	0	124,807	124,807	

Production by Field

PORUM EAST - 567208				ONC Dates: Named - 1962, Last Update in 1962			
Counties - MUSKOGEE				Estimated Total Acres -			160
Production	Oil	Condensate	Total Liquids	Assoc. Gas	Natural Gas	Total Gas	
1992	0	0	0	0	2,796	2,796	
1993	0	0	0	0	259	259	
1994	0	0	0	0	0	0	
1995	0	0	0	0	0	0	
1979-1995	0	0	0	0	36,242	36,242	
PORUM NORTH - 567239				ONC Dates: Named - 1957, Last Update in 1957			
Counties - MUSKOGEE				Estimated Total Acres -			40
Production	Oil	Condensate	Total Liquids	Assoc. Gas	Natural Gas	Total Gas	
1992	0	0	0	0	0	0	
1993	0	0	0	0	0	0	
1994	0	0	0	0	0	0	
1995	0	0	0	0	0	0	
1979-1995	0	0	0	0	27,155	27,155	
PORUM NW - 013730				ONC Dates: Named - 1991, Last Update in 1991			
Counties - MUSKOGEE				Estimated Total Acres -			320
Production	Oil	Condensate	Total Liquids	Assoc. Gas	Natural Gas	Total Gas	
1992	0	0	0	0	0	0	
1993	0	0	0	0	0	0	
1994	0	0	0	0	0	0	
1995	0	0	0	0	0	0	
1979-1995	0	0	0	0	96	96	
PORUM SOUTH - 567245				ONC Dates: Named - 1978, Last Update in 1978			
Counties - MUSKOGEE				Estimated Total Acres -			320
Production	Oil	Condensate	Total Liquids	Assoc. Gas	Natural Gas	Total Gas	
1992	0	0	0	0	2,688	2,688	
1993	0	0	0	0	396	396	
1994	0	0	0	0	0	0	
1995	0	0	0	0	0	0	
1979-1995	0	0	0	0	17,369	17,369	
POSTLE - 567983				ONC Dates: Named - 1961, Last Update in 1994			
Counties - TEXAS				Estimated Total Acres -			25,880
Production	Oil	Condensate	Total Liquids	Assoc. Gas	Natural Gas	Total Gas	
1992	1,151,979	415	1,152,394	759,522	145,627	905,149	
1993	1,034,057	152	1,034,209	698,939	170,681	869,620	
1994	927,326	111	927,437	372,700	195,244	567,944	
1995	837,483	194	837,677	315,163	186,294	501,457	
1979-1995	25,417,875	14,990	25,432,865	15,050,572	3,661,687	18,712,259	
POTAPO CREEK - 568076				ONC Dates: Named - 1932, Last Update in 1956			
Counties - ATOKA				Estimated Total Acres -			240
Production	Oil	Condensate	Total Liquids	Assoc. Gas	Natural Gas	Total Gas	
1992	0	0	0	0	0	0	
1993	0	0	0	0	0	0	
1994	0	0	0	0	0	0	
1995	0	0	0	0	0	0	
1979-1995	0	0	0	0	0	0	
POTATO HILLS - 568138				ONC Dates: Named - 1960, Last Update in 1960			
Counties - LATIMER				Estimated Total Acres -			160
Production	Oil	Condensate	Total Liquids	Assoc. Gas	Natural Gas	Total Gas	
1992	0	0	0	0	0	0	
1993	0	0	0	0	0	0	
1994	0	0	0	0	0	0	
1995	0	0	0	0	0	0	
1979-1995	0	0	0	0	181,959	181,959	
POTEAU SE - 568212				ONC Dates: Named - 1975, Last Update in 1976			
Counties - LE FLORE				Estimated Total Acres -			160
Production	Oil	Condensate	Total Liquids	Assoc. Gas	Natural Gas	Total Gas	
1992	0	0	0	0	14,036	14,036	
1993	0	0	0	0	15,172	15,172	
1994	0	0	0	0	16,974	16,974	
1995	0	0	0	0	16,598	16,598	
1979-1995	0	0	0	0	92,343	92,343	

Production by Field

POTEAU-GILMORE - 568200				ONC Dates: Named - 1910, Last Update in 1954			
Counties -	LE FLORE			Estimated Total Acres -			2,480
Production	Oil	Condensate	Total Liquids	Assoc. Gas	Natural Gas	Total Gas	
1992	0	0	0	0	21,059	21,059	
1993	0	0	0	0	45,873	45,873	
1994	0	0	0	0	82,384	82,384	
1995	0	0	0	0	65,406	65,406	
1979-1995	0	0	0	0	1,621,587	1,621,587	
POWELL SOUTH - 569440				ONC Dates: Named - 1958, Last Update in 1986			
Counties -	MARSHALL			Estimated Total Acres -			1,200
Production	Oil	Condensate	Total Liquids	Assoc. Gas	Natural Gas	Total Gas	
1992	6,735	5,748	12,483	31,771	641,591	673,362	
1993	6,614	5,683	12,297	26,417	687,296	713,713	
1994	5,414	4,765	10,179	21,757	595,787	617,544	
1995	5,906	5,248	11,154	19,887	536,171	556,058	
1979-1995	211,949	272,857	484,806	579,813	17,803,560	18,383,373	
PRAGUE - 569952				ONC Dates: Named - 1940, Last Update in 1995			
Counties -	LINCOLN, POTTAWATOMIE			Estimated Total Acres -			600
Production	Oil	Condensate	Total Liquids	Assoc. Gas	Natural Gas	Total Gas	
1992	5,153	0	5,153	0	0	0	
1993	4,144	0	4,144	0	0	0	
1994	3,434	0	3,434	0	0	0	
1995	2,748	0	2,748	0	0	0	
1979-1995	99,395	0	99,395	0	0	0	
PRAGUE EAST - 569983				ONC Dates: Named - 1950, Last Update in 1995			
Counties -	LINCOLN			Estimated Total Acres -			240
Production	Oil	Condensate	Total Liquids	Assoc. Gas	Natural Gas	Total Gas	
1992	492	0	492	0	0	0	
1993	158	0	158	0	0	0	
1994	119	0	119	0	0	0	
1995	0	0	0	0	0	0	
1979-1995	49,455	0	49,455	22,526	57,627	80,153	
PRAGUE NE - 570014				ONC Dates: Named - 1959, Last Update in 1995			
Counties -	LINCOLN			Estimated Total Acres -			160
Production	Oil	Condensate	Total Liquids	Assoc. Gas	Natural Gas	Total Gas	
1992	548	0	548	0	0	0	
1993	548	0	548	0	0	0	
1994	318	0	318	0	0	0	
1995	355	0	355	0	0	0	
1979-1995	18,669	0	18,669	0	18,879	18,879	
PRAGUE NORTH - 009046				ONC Dates: Named - 1984, Last Update in 1985			
Counties -	LINCOLN			Estimated Total Acres -			40
Production	Oil	Condensate	Total Liquids	Assoc. Gas	Natural Gas	Total Gas	
1992	1,443	0	1,443	0	0	0	
1993	1,255	0	1,255	0	0	0	
1994	1,454	0	1,454	0	0	0	
1995	1,092	0	1,092	0	0	0	
1979-1995	18,045	0	18,045	0	0	0	
PRAGUE SOUTH - 570045				ONC Dates: Named - 1959, Last Update in 1995			
Counties -	POTTAWATOMIE			Estimated Total Acres -			640
Production	Oil	Condensate	Total Liquids	Assoc. Gas	Natural Gas	Total Gas	
1992	0	0	0	0	0	0	
1993	0	0	0	0	0	0	
1994	0	0	0	0	0	0	
1995	0	0	0	0	0	0	
1979-1995	0	0	0	0	0	0	
PRAGUE SW - 013916				ONC Dates: Named - 1991, Last Update in 1991			
Counties -	LINCOLN			Estimated Total Acres -			40
Production	Oil	Condensate	Total Liquids	Assoc. Gas	Natural Gas	Total Gas	
1992	1,061	0	1,061	0	0	0	
1993	691	0	691	0	0	0	
1994	507	0	507	0	0	0	
1995	535	0	535	0	0	0	
1979-1995	4,251	0	4,251	0	0	0	

Production by Field

PRAQUE WEST - 570076				ONC Dates: Named - 1948, Last Update in 1954			
Counties - LINCOLN				Estimated Total Acres -			320
Production	Oil	Condensate	Total Liquids	Assoc. Gas	Natural Gas	Total Gas	
1992	0	0	0	0	0	0	
1993	0	0	0	0	0	0	
1994	0	0	0	0	0	0	
1995	0	0	0	0	0	0	
1979-1995	0	0	0	0	0	0	
PRAIRIE BELL EAST - 570169				ONC Dates: Named - 1947, Last Update in 1995			
Counties - OKLAHOMA				Estimated Total Acres -			320
Production	Oil	Condensate	Total Liquids	Assoc. Gas	Natural Gas	Total Gas	
1992	0	0	0	0	0	0	
1993	0	0	0	0	0	0	
1994	0	0	0	0	0	0	
1995	0	0	0	0	0	0	
1979-1995	0	394	394	0	154,722	154,722	
PRAIRIE BELL NORTH - 570200				ONC Dates: Named - 1963, Last Update in 1991			
Counties - LOGAN				Estimated Total Acres -			840
Production	Oil	Condensate	Total Liquids	Assoc. Gas	Natural Gas	Total Gas	
1992	3,192	109	3,301	60,193	26,476	86,669	
1993	4,326	0	4,326	77,246	21,772	99,018	
1994	6,178	0	6,178	50,187	19,443	69,630	
1995	12,412	0	12,412	33,959	18,466	52,425	
1979-1995	256,838	222	257,060	2,310,576	147,529	2,458,105	
PRAIRIE BELL NW - 570231				ONC Dates: Named - 1959, Last Update in 1994			
Counties - OKLAHOMA, LOGAN				Estimated Total Acres -			1,640
Production	Oil	Condensate	Total Liquids	Assoc. Gas	Natural Gas	Total Gas	
1992	31,850	1,526	33,376	133,612	92,630	226,242	
1993	21,476	659	22,135	111,402	143,708	255,110	
1994	23,783	667	24,450	217,331	128,738	346,069	
1995	19,195	769	19,964	116,036	66,178	182,214	
1979-1995	800,418	16,025	816,443	3,918,041	3,089,042	7,007,083	
PRAIRIE CENTER NE - 570355				ONC Dates: Named - 1956, Last Update in 1979			
Counties - GRANT				Estimated Total Acres -			160
Production	Oil	Condensate	Total Liquids	Assoc. Gas	Natural Gas	Total Gas	
1992	327	0	327	0	17,938	17,938	
1993	342	0	342	0	15,224	15,224	
1994	354	0	354	0	9,151	9,151	
1995	119	0	119	0	0	0	
1979-1995	5,797	0	5,797	0	355,888	355,888	
PRAIRIE CENTER NORTH - 001884				ONC Dates: Named - 1981, Last Update in 1981			
Counties - PAWNEE				Estimated Total Acres -			40
Production	Oil	Condensate	Total Liquids	Assoc. Gas	Natural Gas	Total Gas	
1992	0	0	0	0	0	0	
1993	0	0	0	0	0	0	
1994	0	0	0	0	0	0	
1995	0	0	0	0	0	0	
1979-1995	5,714	0	5,714	0	0	0	
PRAIRIE CENTER SE - 570386				ONC Dates: Named - 1960, Last Update in 1960			
Counties - GARFIELD				Estimated Total Acres -			40
Production	Oil	Condensate	Total Liquids	Assoc. Gas	Natural Gas	Total Gas	
1992	0	0	0	0	0	0	
1993	0	0	0	0	0	0	
1994	0	0	0	0	0	0	
1995	0	0	0	0	0	0	
1979-1995	0	0	0	351	0	351	
PRAIRIE GEM - 570603				ONC Dates: Named - 1959, Last Update in 1995			
Counties - LINCOLN				Estimated Total Acres -			680
Production	Oil	Condensate	Total Liquids	Assoc. Gas	Natural Gas	Total Gas	
1992	5,111	0	5,111	0	0	0	
1993	4,120	0	4,120	0	44	44	
1994	4,029	0	4,029	0	0	0	
1995	3,440	0	3,440	0	0	0	
1979-1995	126,940	489	127,429	285,145	136,547	421,692	

Production by Field

PRAIRIE GEM SE - 570628				ONC Dates: Named - 1981, Last Update in 1981			
Counties - LINCOLN	Estimated Total Acres -						40
Production	Oil	Condensate	Total Liquids	Assoc. Gas	Natural Gas	Total Gas	
1992	0	0	0	0	0	0	
1993	0	0	0	0	0	0	
1994	0	0	0	0	0	0	
1995	0	0	0	0	0	0	
1979-1995	378	0	378	0	0	0	
PRAIRIE GEM SW - 570634				ONC Dates: Named - 1962, Last Update in 1995			
Counties - LINCOLN	Estimated Total Acres -						2,360
Production	Oil	Condensate	Total Liquids	Assoc. Gas	Natural Gas	Total Gas	
1992	21,041	1,674	22,715	16,852	14,233	31,085	
1993	17,396	1,530	18,926	13,327	14,813	28,140	
1994	26,655	1,098	27,753	11,518	14,498	26,016	
1995	61,917	175	62,092	17,249	14,122	31,371	
1979-1995	1,567,599	24,020	1,591,619	4,512,562	1,398,977	5,911,539	
PRAIRIE HOME SE - 010838				ONC Dates: Named - 1986, Last Update in 1986			
Counties - GRANT	Estimated Total Acres -						80
Production	Oil	Condensate	Total Liquids	Assoc. Gas	Natural Gas	Total Gas	
1992	1,188	0	1,188	1,342	0	1,342	
1993	855	0	855	0	0	0	
1994	1,741	0	1,741	8,232	0	8,232	
1995	1,372	0	1,372	8,267	0	8,267	
1979-1995	28,561	0	28,561	17,841	0	17,841	
PRAIRIE HOME SOUTH - 570820				ONC Dates: Named - 1952, Last Update in 1979			
Counties - GRANT	Estimated Total Acres -						160
Production	Oil	Condensate	Total Liquids	Assoc. Gas	Natural Gas	Total Gas	
1992	0	0	0	0	0	0	
1993	0	0	0	0	0	0	
1994	0	0	0	0	0	0	
1995	0	0	0	0	0	0	
1979-1995	0	0	0	0	0	0	
PRAIRIE SPRINGS NW - 570999				ONC Dates: Named - 1979, Last Update in 1981			
Counties - OSAGE	Estimated Total Acres -						240
Production	Oil	Condensate	Total Liquids	Assoc. Gas	Natural Gas	Total Gas	
1992	304	0	304	0	0	0	
1993	114	0	114	0	0	0	
1994	278	0	278	0	0	0	
1995	0	0	0	0	0	0	
1979-1995	46,215	0	46,215	0	0	0	
PRAIRIE SPRINGS SW - 571037				ONC Dates: Named - 1958, Last Update in 1960			
Counties - OSAGE	Estimated Total Acres -						640
Production	Oil	Condensate	Total Liquids	Assoc. Gas	Natural Gas	Total Gas	
1992	4,922	0	4,922	0	0	0	
1993	4,280	0	4,280	0	0	0	
1994	3,293	0	3,293	0	0	0	
1995	3,742	0	3,742	0	0	0	
1979-1995	135,988	0	135,988	0	0	0	
PRAIRIE SPRINGS WEST - 571044				ONC Dates: Named - 1978, Last Update in 1981			
Counties - OSAGE	Estimated Total Acres -						680
Production	Oil	Condensate	Total Liquids	Assoc. Gas	Natural Gas	Total Gas	
1992	0	0	0	0	0	0	
1993	0	0	0	0	0	0	
1994	0	0	0	0	0	0	
1995	0	0	0	0	0	0	
1979-1995	24,595	0	24,595	0	0	0	
PRAIRIE VIEW - 571130				ONC Dates: Named - 1949, Last Update in 1984			
Counties - PAYNE	Estimated Total Acres -						480
Production	Oil	Condensate	Total Liquids	Assoc. Gas	Natural Gas	Total Gas	
1992	1,797	0	1,797	2,083	0	2,083	
1993	1,445	0	1,445	1,750	0	1,750	
1994	2,444	0	2,444	2,132	0	2,132	
1995	3,172	0	3,172	1,027	0	1,027	
1979-1995	88,253	0	88,253	112,552	39,302	151,854	

Production by Field

PRAIRIE VIEW EAST - 571134				ONC Dates: Named - 1979, Last Update in 1984			
Counties - PAYNE				Estimated Total Acres -			840
Production	Oil	Condensate	Total Liquids	Assoc. Gas	Natural Gas	Total Gas	
1992	3,734	0	3,734	18,140	0	18,140	
1993	2,394	0	2,394	11,633	0	11,633	
1994	2,592	0	2,592	4,942	0	4,942	
1995	2,677	0	2,677	3,634	0	3,634	
1979-1995	432,267	0	432,267	1,464,601	0	1,464,601	
PRAIRIE VIEW NE - 571138				ONC Dates: Named - 1981, Last Update in 1984			
Counties - PAYNE				Estimated Total Acres -			120
Production	Oil	Condensate	Total Liquids	Assoc. Gas	Natural Gas	Total Gas	
1992	0	0	0	0	0	0	
1993	0	0	0	0	0	0	
1994	0	0	0	0	0	0	
1995	0	0	0	0	0	0	
1979-1995	2,936	0	2,936	2,654	0	2,654	
PRAIRIE VIEW SE - 571161				ONC Dates: Named - 1967, Last Update in 1984			
Counties - PAYNE				Estimated Total Acres -			760
Production	Oil	Condensate	Total Liquids	Assoc. Gas	Natural Gas	Total Gas	
1992	12,445	0	12,445	12,330	0	12,330	
1993	22,291	0	22,291	9,404	0	9,404	
1994	22,080	0	22,080	7,867	0	7,867	
1995	18,983	0	18,983	3,539	0	3,539	
1979-1995	172,076	0	172,076	181,829	33,023	214,852	
PRAIRIE VIEW SOUTH - 009895				ONC Dates: Named - 1985, Last Update in 1986			
Counties - PAYNE				Estimated Total Acres -			40
Production	Oil	Condensate	Total Liquids	Assoc. Gas	Natural Gas	Total Gas	
1992	0	0	0	0	0	0	
1993	0	0	0	0	0	0	
1994	0	0	0	0	0	0	
1995	0	0	0	0	0	0	
1979-1995	0	0	0	0	0	0	
PRAIRIE VIEW SW - 001886				ONC Dates: Named - 1982, Last Update in 1982			
Counties - PAYNE				Estimated Total Acres -			40
Production	Oil	Condensate	Total Liquids	Assoc. Gas	Natural Gas	Total Gas	
1992	0	0	0	0	0	0	
1993	0	0	0	0	0	0	
1994	0	0	0	0	0	0	
1995	0	0	0	0	0	0	
1979-1995	634	0	634	0	0	0	
PRAIRIE VIEW WEST - 571192				ONC Dates: Named - 1968, Last Update in 1989			
Counties - LOGAN, PAYNE				Estimated Total Acres -			400
Production	Oil	Condensate	Total Liquids	Assoc. Gas	Natural Gas	Total Gas	
1992	0	0	0	2,011	0	2,011	
1993	0	0	0	1,588	0	1,588	
1994	0	0	0	1,476	0	1,476	
1995	0	0	0	562	0	562	
1979-1995	18,908	0	18,908	149,818	0	149,818	
PRAIRIEDALE - 571223				ONC Dates: Named - 1954, Last Update in 1959			
Counties - STEPHENS				Estimated Total Acres -			800
Production	Oil	Condensate	Total Liquids	Assoc. Gas	Natural Gas	Total Gas	
1992	87,047	0	87,047	0	0	0	
1993	52,668	0	52,668	0	0	0	
1994	46,826	0	46,826	0	0	0	
1995	55,994	0	55,994	0	0	0	
1979-1995	935,010	0	935,010	0	0	0	
PRUE - 573920				ONC Dates: Named - 1920, Last Update in 1953			
Counties - OSAGE				Estimated Total Acres -			1,200
Production	Oil	Condensate	Total Liquids	Assoc. Gas	Natural Gas	Total Gas	
1992	4,306	0	4,306	0	22,369	22,369	
1993	4,867	0	4,867	3,371	21,323	24,694	
1994	4,251	0	4,251	2,056	12,620	14,676	
1995	5,325	0	5,325	1,139	180,467	181,606	
1979-1995	71,014	0	71,014	43,257	351,504	394,761	

Production by Field

PURCELL - 575199				ONC Dates: Named - 1972, Last Update in 1972			
Counties -	MCCLAIN			Estimated Total Acres -			160
Production	Oil	Condensate	Total Liquids	Assoc. Gas	Natural Gas	Total Gas	
1992	1,204	0	1,204	0	0	0	
1993	1,212	0	1,212	0	0	0	
1994	1,066	0	1,066	0	0	0	
1995	1,071	0	1,071	0	0	0	
1979-1995	44,737	0	44,737	0	0	0	
PURCELL NORTH - 575230				ONC Dates: Named - 1957, Last Update in 1957			
Counties -	MCCLAIN			Estimated Total Acres -			40
Production	Oil	Condensate	Total Liquids	Assoc. Gas	Natural Gas	Total Gas	
1992	0	0	0	0	0	0	
1993	0	0	0	0	0	0	
1994	0	0	0	0	0	0	
1995	0	0	0	0	0	0	
1979-1995	21,811	0	21,811	0	0	0	
PURCELL SOUTH - 575238				ONC Dates: Named - 1980, Last Update in 1980			
Counties -	MCCLAIN			Estimated Total Acres -			80
Production	Oil	Condensate	Total Liquids	Assoc. Gas	Natural Gas	Total Gas	
1992	0	0	0	0	0	0	
1993	0	0	0	0	0	0	
1994	0	0	0	0	0	0	
1995	0	0	0	0	0	0	
1979-1995	541	0	541	0	0	0	
PURCELL WEST - 575245				ONC Dates: Named - 1982, Last Update in 1982			
Counties -	MCCLAIN			Estimated Total Acres -			80
Production	Oil	Condensate	Total Liquids	Assoc. Gas	Natural Gas	Total Gas	
1992	99	0	99	0	0	0	
1993	20	0	20	0	0	0	
1994	0	0	0	0	0	0	
1995	0	0	0	0	0	0	
1979-1995	27,006	0	27,006	0	0	0	
PURDY SOUTH - 575416				ONC Dates: Named - 1954, Last Update in 1959			
Counties -	GARVIN			Estimated Total Acres -			520
Production	Oil	Condensate	Total Liquids	Assoc. Gas	Natural Gas	Total Gas	
1992	383	148	531	0	184,753	184,753	
1993	233	268	501	0	199,232	199,232	
1994	0	235	235	0	183,272	183,272	
1995	0	121	121	0	169,313	169,313	
1979-1995	953	2,075	3,028	157,530	2,864,662	3,022,192	
PURDY WEST - 575447				ONC Dates: Named - 1955, Last Update in 1959			
Counties -	GARVIN			Estimated Total Acres -			80
Production	Oil	Condensate	Total Liquids	Assoc. Gas	Natural Gas	Total Gas	
1992	0	0	0	0	60,291	60,291	
1993	0	0	0	0	51,622	51,622	
1994	0	0	0	0	48,983	48,983	
1995	0	0	0	0	43,113	43,113	
1979-1995	0	7,369	7,369	0	1,071,820	1,071,820	
PUTNAM - 575633				ONC Dates: Named - 1958, Last Update in 1990			
Counties -	CUSTER, DEWEY, ROGER MILLS			Estimated Total Acres -			170,560
Production	Oil	Condensate	Total Liquids	Assoc. Gas	Natural Gas	Total Gas	
1992	355,577	176,463	532,040	16,033,989	25,414,718	41,448,707	
1993	262,575	142,950	405,525	11,339,318	24,031,447	35,370,765	
1994	209,780	188,728	398,508	8,410,992	25,230,783	33,641,775	
1995	204,476	152,990	357,466	6,079,848	24,394,475	30,474,323	
1979-1995	9,256,447	4,284,183	13,540,630	144,626,576	585,239,850	729,866,426	
PYRAMID CORNERS SW - 576432				ONC Dates: Named - 1972, Last Update in 1972			
Counties -	CRAIG			Estimated Total Acres -			40
Production	Oil	Condensate	Total Liquids	Assoc. Gas	Natural Gas	Total Gas	
1992	0	0	0	0	0	0	
1993	0	0	0	0	0	0	
1994	0	0	0	0	0	0	
1995	0	0	0	0	0	0	
1979-1995	0	0	0	0	0	0	

Production by Field

QUAPAW - 578988				ONC Dates: Named - 1914, Last Update in 1941			
Counties - OSAGE				Estimated Total Acres -			9,600
Production	Oil	Condensate	Total Liquids	Assoc. Gas	Natural Gas	Total Gas	
1992	60,536	0	60,536	29,891	0	29,891	
1993	51,340	0	51,340	25,632	0	25,632	
1994	49,061	0	49,061	25,874	0	25,874	
1995	47,753	0	47,753	23,620	0	23,620	
1979-1995	1,383,146	0	1,383,146	1,110,875	1,210,478	2,321,353	
QUAY NORTH - 579174				ONC Dates: Named - 1955, Last Update in 1996			
Counties - PAWNEE				Estimated Total Acres -			880
Production	Oil	Condensate	Total Liquids	Assoc. Gas	Natural Gas	Total Gas	
1992	10,827	0	10,827	34,134	0	34,134	
1993	9,761	0	9,761	22,886	0	22,886	
1994	8,371	0	8,371	20,364	0	20,364	
1995	7,650	0	7,650	14,993	0	14,993	
1979-1995	213,349	0	213,349	592,057	40,248	632,305	
QUINLAN EAST - 010160				ONC Dates: Named - 1983, Last Update in 1986			
Counties - WOODWARD				Estimated Total Acres -			160
Production	Oil	Condensate	Total Liquids	Assoc. Gas	Natural Gas	Total Gas	
1992	0	0	0	0	0	0	
1993	0	0	0	0	0	0	
1994	0	0	0	0	0	0	
1995	0	0	0	0	0	0	
1979-1995	0	214	214	0	43,846	43,846	
QUINLAN NE - 580001				ONC Dates: Named - 1976, Last Update in 1986			
Counties - WOODWARD				Estimated Total Acres -			4,480
Production	Oil	Condensate	Total Liquids	Assoc. Gas	Natural Gas	Total Gas	
1992	171	202	373	0	184,263	184,263	
1993	280	460	740	0	260,435	260,435	
1994	189	186	375	0	262,755	262,755	
1995	0	159	159	0	330,950	330,950	
1979-1995	3,848	4,224	8,072	0	3,486,833	3,486,833	
QUINTON DISTRICT - 580321				ONC Dates: Named - 1915, Last Update in 1990			
Counties - HASKELL, PITTSBURG				Estimated Total Acres -			12,480
Production	Oil	Condensate	Total Liquids	Assoc. Gas	Natural Gas	Total Gas	
1992	0	0	0	0	2,266,967	2,266,967	
1993	0	0	0	0	2,141,561	2,141,561	
1994	0	0	0	0	2,194,603	2,194,603	
1995	0	0	0	0	1,944,285	1,944,285	
1979-1995	0	0	0	0	44,308,338	44,308,338	
RABBIT CREEK WEST - 582251				ONC Dates: Named - 1949, Last Update in 1949			
Counties - COTTON				Estimated Total Acres -			80
Production	Oil	Condensate	Total Liquids	Assoc. Gas	Natural Gas	Total Gas	
1992	664	0	664	0	0	0	
1993	365	0	365	0	0	0	
1994	340	0	340	0	0	0	
1995	109	0	109	0	0	0	
1979-1995	13,027	0	13,027	0	0	0	
RAIFORD NORTH - 583325				ONC Dates: Named - 1973, Last Update in 1991			
Counties - MCINTOSH				Estimated Total Acres -			1,280
Production	Oil	Condensate	Total Liquids	Assoc. Gas	Natural Gas	Total Gas	
1992	0	0	0	0	0	0	
1993	0	0	0	0	104,871	104,871	
1994	0	0	0	0	84,812	84,812	
1995	0	0	0	0	74,911	74,911	
1979-1995	0	0	0	0	1,369,343	1,369,343	
RAIFORD SE - 583337				ONC Dates: Named - 1956, Last Update in 1991			
Counties - MCINTOSH				Estimated Total Acres -			2,400
Production	Oil	Condensate	Total Liquids	Assoc. Gas	Natural Gas	Total Gas	
1992	0	0	0	0	107,270	107,270	
1993	0	0	0	0	154,051	154,051	
1994	0	0	0	0	121,680	121,680	
1995	0	0	0	0	156,046	156,046	
1979-1995	0	0	0	0	2,182,082	2,182,082	

Production by Field

RAIFORD WEST - 583368				ONC Dates: Named - 1965, Last Update in 1965			
Counties -	MCINTOSH			Estimated Total Acres -			320
Production	Oil	Condensate	Total Liquids	Assoc. Gas	Natural Gas	Total Gas	
1992	0	0	0	0	0	0	
1993	0	0	0	0	0	0	
1994	0	0	0	0	0	0	
1995	0	0	0	0	0	0	
1979-1995	0	0	0	0	0	0	
RAINEY MOUNTAIN - 583802				ONC Dates: Named - 1957, Last Update in 1979			
Counties -	KIOWA			Estimated Total Acres -			120
Production	Oil	Condensate	Total Liquids	Assoc. Gas	Natural Gas	Total Gas	
1992	0	0	0	0	0	0	
1993	0	0	0	0	0	0	
1994	0	0	0	0	0	0	
1995	0	0	0	0	0	0	
1979-1995	0	0	0	0	0	0	
RAINEY NE - 002637				ONC Dates: Named - 1982, Last Update in 1990			
Counties -	WASHITA			Estimated Total Acres -			1,280
Production	Oil	Condensate	Total Liquids	Assoc. Gas	Natural Gas	Total Gas	
1992	0	0	0	0	60	60	
1993	0	0	0	0	0	0	
1994	0	0	0	0	0	0	
1995	0	0	0	0	0	0	
1979-1995	10,669	18,282	28,951	0	806,609	806,609	
RAINEY NORTH - 014509				ONC Dates: Named - 1992, Last Update in 1992			
Counties -	WASHITA			Estimated Total Acres -			640
Production	Oil	Condensate	Total Liquids	Assoc. Gas	Natural Gas	Total Gas	
1992	0	0	0	0	0	0	
1993	0	0	0	0	0	0	
1994	0	0	0	0	0	0	
1995	0	0	0	0	0	0	
1979-1995	0	0	0	0	0	0	
RAINEY SOUTH - 583864				ONC Dates: Named - 1954, Last Update in 1979			
Counties -	WASHITA, KIOWA			Estimated Total Acres -			3,840
Production	Oil	Condensate	Total Liquids	Assoc. Gas	Natural Gas	Total Gas	
1992	0	637	637	0	301,415	301,415	
1993	0	652	652	0	428,361	428,361	
1994	0	808	808	0	305,908	305,908	
1995	0	675	675	0	312,320	312,320	
1979-1995	3,180	12,296	15,476	0	8,788,290	8,788,290	
RAINOLA DISTRICT - 583957				ONC Dates: Named - 1947, Last Update in 1947			
Counties -	STEPHENS			Estimated Total Acres -			800
Production	Oil	Condensate	Total Liquids	Assoc. Gas	Natural Gas	Total Gas	
1992	5,825	0	5,825	0	0	0	
1993	5,025	0	5,025	0	0	0	
1994	4,154	0	4,154	0	0	0	
1995	4,090	0	4,090	0	0	0	
1979-1995	116,949	0	116,949	0	0	0	
RALSTON DISTRICT - 584546				ONC Dates: Named - 1945, Last Update in 1996			
Counties -	PAWNEE			Estimated Total Acres -			640
Production	Oil	Condensate	Total Liquids	Assoc. Gas	Natural Gas	Total Gas	
1992	10,887	0	10,887	2,699	10,234	12,933	
1993	8,727	0	8,727	6,949	4,711	11,660	
1994	7,078	0	7,078	1,733	2,146	3,879	
1995	3,430	0	3,430	2,555	2,285	4,840	
1979-1995	185,950	0	185,950	90,283	256,066	346,349	
RALSTON NE - 584608				ONC Dates: Named - 1956, Last Update in 1956			
Counties -	OSAGE			Estimated Total Acres -			40
Production	Oil	Condensate	Total Liquids	Assoc. Gas	Natural Gas	Total Gas	
1992	0	0	0	0	0	0	
1993	0	0	0	0	0	0	
1994	0	0	0	0	0	0	
1995	0	0	0	0	0	0	
1979-1995	0	0	0	0	0	0	

Production by Field

RALSTON NORTH - 584624				ONC Dates: Named - 1976, Last Update in 1976			
Counties -	PAWNEE			Estimated Total Acres -			40
Production	Oil	Condensate	Total Liquids	Assoc. Gas	Natural Gas	Total Gas	
1992	150	0	150	0	0	0	
1993	285	0	285	0	0	0	
1994	172	0	172	0	0	0	
1995	344	0	344	0	0	0	
1979-1995	11,907	0	11,907	0	0	0	
RALSTON NW - 584639				ONC Dates: Named - 1956, Last Update in 1957			
Counties -	PAWNEE			Estimated Total Acres -			40
Production	Oil	Condensate	Total Liquids	Assoc. Gas	Natural Gas	Total Gas	
1992	0	0	0	0	0	0	
1993	0	0	0	0	0	0	
1994	0	0	0	0	0	0	
1995	0	0	0	0	0	0	
1979-1995	0	0	0	0	0	0	
RAMBO - 584732				ONC Dates: Named - 1976, Last Update in 1996			
Counties -	PAWNEE			Estimated Total Acres -			40
Production	Oil	Condensate	Total Liquids	Assoc. Gas	Natural Gas	Total Gas	
1992	0	0	0	0	0	0	
1993	0	0	0	0	0	0	
1994	0	0	0	0	0	0	
1995	0	0	0	0	0	0	
1979-1995	0	0	0	0	0	0	
RAMBO NE - 012834				ONC Dates: Named - 1988, Last Update in 1996			
Counties -	PAWNEE			Estimated Total Acres -			160
Production	Oil	Condensate	Total Liquids	Assoc. Gas	Natural Gas	Total Gas	
1992	0	0	0	0	3,698	3,698	
1993	0	0	0	0	3,658	3,658	
1994	0	0	0	0	8,167	8,167	
1995	0	0	0	0	7,063	7,063	
1979-1995	0	0	0	0	132,061	132,061	
RAMONA - 584980				ONC Dates: Named - 1911, Last Update in 1941			
Counties -	OSAGE, WASHINGTON			Estimated Total Acres -			3,680
Production	Oil	Condensate	Total Liquids	Assoc. Gas	Natural Gas	Total Gas	
1992	10,504	0	10,504	0	0	0	
1993	6,732	0	6,732	0	0	0	
1994	4,904	0	4,904	0	0	0	
1995	3,084	0	3,084	0	0	0	
1979-1995	431,278	0	431,278	0	0	0	
RAMSEY - 585135				ONC Dates: Named - 1938, Last Update in 1996			
Counties -	PAYNE			Estimated Total Acres -			1,040
Production	Oil	Condensate	Total Liquids	Assoc. Gas	Natural Gas	Total Gas	
1992	45,950	0	45,950	31,089	29,577	60,666	
1993	67,167	0	67,167	127,485	9,675	137,160	
1994	27,258	0	27,258	133,216	585	133,801	
1995	21,582	0	21,582	67,590	0	67,590	
1979-1995	655,783	0	655,783	359,380	84,908	444,288	
RAMSEY NE - 585259				ONC Dates: Named - 1949, Last Update in 1995			
Counties -	PAYNE			Estimated Total Acres -			520
Production	Oil	Condensate	Total Liquids	Assoc. Gas	Natural Gas	Total Gas	
1992	6,057	0	6,057	16,116	303	16,419	
1993	5,015	0	5,015	7,677	0	7,677	
1994	3,785	0	3,785	9,400	0	9,400	
1995	4,157	0	4,157	19,572	0	19,572	
1979-1995	127,448	0	127,448	252,453	752	253,205	
RAMSEY NORTH - 585290				ONC Dates: Named - 1952, Last Update in 1995			
Counties -	PAYNE			Estimated Total Acres -			440
Production	Oil	Condensate	Total Liquids	Assoc. Gas	Natural Gas	Total Gas	
1992	7,884	0	7,884	9,761	0	9,761	
1993	6,622	0	6,622	4,795	0	4,795	
1994	6,367	0	6,367	4,636	0	4,636	
1995	7,515	0	7,515	5,493	0	5,493	
1979-1995	154,249	0	154,249	161,641	0	161,641	

Production by Field

RAMSEY SE - 585321				ONC Dates: Named - 1948, Last Update in 1996			
Counties -	PAYNE			Estimated Total Acres -			520
Production	Oil	Condensate	Total Liquids	Assoc. Gas	Natural Gas	Total Gas	
1992	800	0	800	0	0	0	
1993	618	0	618	0	0	0	
1994	947	0	947	0	0	0	
1995	786	0	786	0	0	0	
1979-1995	27,164	0	27,164	0	0	0	
RAMSEY SOUTH - 585352				ONC Dates: Named - 1952, Last Update in 1996			
Counties -	PAYNE			Estimated Total Acres -			880
Production	Oil	Condensate	Total Liquids	Assoc. Gas	Natural Gas	Total Gas	
1992	4,564	0	4,564	2,083	0	2,083	
1993	3,482	0	3,482	2,562	0	2,562	
1994	2,711	0	2,711	1,826	0	1,826	
1995	1,785	0	1,785	1,577	0	1,577	
1979-1995	128,402	0	128,402	86,911	0	86,911	
RANDLETT SW - 586096				ONC Dates: Named - 1947, Last Update in 1948			
Counties -	COTTON			Estimated Total Acres -			600
Production	Oil	Condensate	Total Liquids	Assoc. Gas	Natural Gas	Total Gas	
1992	12,436	0	12,436	0	0	0	
1993	12,368	0	12,368	0	0	0	
1994	11,545	0	11,545	0	0	0	
1995	7,528	0	7,528	0	0	0	
1979-1995	251,281	0	251,281	0	0	0	
RANGE SW - 586282				ONC Dates: Named - 1964, Last Update in 1964			
Counties -	TEXAS			Estimated Total Acres -			640
Production	Oil	Condensate	Total Liquids	Assoc. Gas	Natural Gas	Total Gas	
1992	0	0	0	0	2,025	2,025	
1993	0	0	0	0	50,445	50,445	
1994	0	0	0	0	37,676	37,676	
1995	0	0	0	0	28,897	28,897	
1979-1995	120	273	393	0	1,191,099	1,191,099	
RAVENDALE - 587739				ONC Dates: Named - 1946, Last Update in 1954			
Counties -	LINCOLN			Estimated Total Acres -			480
Production	Oil	Condensate	Total Liquids	Assoc. Gas	Natural Gas	Total Gas	
1992	0	0	0	15,269	0	15,269	
1993	331	0	331	13,840	0	13,840	
1994	155	0	155	12,275	0	12,275	
1995	163	0	163	12,435	0	12,435	
1979-1995	4,499	0	4,499	466,914	10,715	477,629	
RAVENDALE NE - 587770				ONC Dates: Named - 1955, Last Update in 1984			
Counties -	LINCOLN, PAYNE			Estimated Total Acres -			680
Production	Oil	Condensate	Total Liquids	Assoc. Gas	Natural Gas	Total Gas	
1992	2,609	0	2,609	0	14,762	14,762	
1993	1,720	0	1,720	0	17,399	17,399	
1994	910	0	910	0	20,503	20,503	
1995	580	0	580	0	16,787	16,787	
1979-1995	46,528	647	47,175	96	622,883	622,979	
RAVENDALE SW - 587801				ONC Dates: Named - 1956, Last Update in 1957			
Counties -	LINCOLN			Estimated Total Acres -			40
Production	Oil	Condensate	Total Liquids	Assoc. Gas	Natural Gas	Total Gas	
1992	0	0	0	0	0	0	
1993	0	0	0	0	0	0	
1994	0	0	0	0	0	0	
1995	0	0	0	0	0	0	
1979-1995	0	0	0	0	10,732	10,732	
RAVIA WEST - 587909				ONC Dates: Named - 1972, Last Update in 1974			
Counties -	JOHNSTON			Estimated Total Acres -			40
Production	Oil	Condensate	Total Liquids	Assoc. Gas	Natural Gas	Total Gas	
1992	0	0	0	0	0	0	
1993	0	0	0	0	0	0	
1994	139	0	139	0	0	0	
1995	0	0	0	0	0	0	
1979-1995	139	0	139	0	0	0	

Production by Field

REAMS NW - 589313				ONC Dates: Named - 1963, Last Update in 1991			
Counties - PITTSBURG			Estimated Total Acres - 19,040				
Production	Oil	Condensate	Total Liquids	Assoc. Gas	Natural Gas	Total Gas	
1992	0	0	0	0	2,674,502	2,674,502	
1993	0	0	0	0	2,506,429	2,506,429	
1994	576	0	576	0	4,220,096	4,220,096	
1995	0	0	0	0	2,344,636	2,344,636	
1979-1995	576	0	576	0	37,987,748	37,987,748	
REAMS SE - 589344				ONC Dates: Named - 1943, Last Update in 1991			
Counties - PITTSBURG			Estimated Total Acres - 5,120				
Production	Oil	Condensate	Total Liquids	Assoc. Gas	Natural Gas	Total Gas	
1992	0	0	0	0	686,309	686,309	
1993	0	0	0	0	614,174	614,174	
1994	0	0	0	0	1,380,210	1,380,210	
1995	0	0	0	0	639,184	639,184	
1979-1995	0	0	0	0	13,491,650	13,491,650	
RECK EAST - 589612				ONC Dates: Named - 1978, Last Update in 1978			
Counties - CARTER			Estimated Total Acres - 80				
Production	Oil	Condensate	Total Liquids	Assoc. Gas	Natural Gas	Total Gas	
1992	0	0	0	0	0	0	
1993	0	0	0	0	0	0	
1994	0	0	0	0	0	0	
1995	0	0	0	0	0	0	
1979-1995	10,118	0	10,118	0	0	0	
RECK SOUTH - 589617				ONC Dates: Named - 1981, Last Update in 1981			
Counties - CARTER			Estimated Total Acres - 160				
Production	Oil	Condensate	Total Liquids	Assoc. Gas	Natural Gas	Total Gas	
1992	0	0	0	0	0	0	
1993	0	0	0	0	0	0	
1994	0	0	0	0	0	0	
1995	0	0	0	0	0	0	
1979-1995	42,075	0	42,075	0	0	0	
RECK SW - 589623				ONC Dates: Named - 1960, Last Update in 1963			
Counties - CARTER			Estimated Total Acres - 240				
Production	Oil	Condensate	Total Liquids	Assoc. Gas	Natural Gas	Total Gas	
1992	0	0	0	0	0	0	
1993	0	0	0	0	0	0	
1994	0	0	0	0	0	0	
1995	0	0	0	0	0	0	
1979-1995	90,640	0	90,640	57,656	0	57,656	
RECK WEST - 589654				ONC Dates: Named - 1971, Last Update in 1983			
Counties - CARTER			Estimated Total Acres - 680				
Production	Oil	Condensate	Total Liquids	Assoc. Gas	Natural Gas	Total Gas	
1992	0	0	0	0	0	0	
1993	0	0	0	0	0	0	
1994	0	0	0	0	0	0	
1995	0	0	0	0	0	0	
1979-1995	3,605	0	3,605	0	0	0	
RED BANK - 589840				ONC Dates: Named - 1918, Last Update in 1947			
Counties - CREEK			Estimated Total Acres - 920				
Production	Oil	Condensate	Total Liquids	Assoc. Gas	Natural Gas	Total Gas	
1992	18,277	0	18,277	0	9,180	9,180	
1993	21,663	0	21,663	0	5,940	5,940	
1994	24,271	0	24,271	0	3,517	3,517	
1995	26,399	0	26,399	0	2,655	2,655	
1979-1995	372,446	0	372,446	0	170,322	170,322	
RED BANK SOUTH - 589902				ONC Dates: Named - 1947, Last Update in 1947			
Counties - CREEK			Estimated Total Acres - 600				
Production	Oil	Condensate	Total Liquids	Assoc. Gas	Natural Gas	Total Gas	
1992	8,781	0	8,781	0	0	0	
1993	6,065	0	6,065	0	0	0	
1994	5,146	0	5,146	0	0	0	
1995	4,009	0	4,009	0	0	0	
1979-1995	174,898	0	174,898	19,577	5,002	24,579	

Production by Field

RED BANK WEST - 589933				ONC Dates: Named - 1968, Last Update in 1968			
Counties - CREEK				Estimated Total Acres -			160
Production	Oil	Condensate	Total Liquids	Assoc. Gas	Natural Gas	Total Gas	
1992	0	0	0	0	0	0	
1993	0	0	0	0	0	0	
1994	0	0	0	0	0	0	
1995	0	0	0	0	0	0	
1979-1995	0	0	0	0	0	0	
RED BIRD DISTRICT - 592289				ONC Dates: Named - 1949, Last Update in 1958			
Counties - WAGONER				Estimated Total Acres -			1,120
Production	Oil	Condensate	Total Liquids	Assoc. Gas	Natural Gas	Total Gas	
1992	2,839	25	2,864	5,644	32,816	38,460	
1993	3,403	0	3,403	2,353	16,027	18,380	
1994	2,347	0	2,347	0	0	0	
1995	1,426	0	1,426	0	0	0	
1979-1995	132,873	155	133,028	129,553	844,865	974,418	
RED BLUFF - 590026				ONC Dates: Named - 1949, Last Update in 1949			
Counties - OSAGE				Estimated Total Acres -			240
Production	Oil	Condensate	Total Liquids	Assoc. Gas	Natural Gas	Total Gas	
1992	0	0	0	0	0	0	
1993	0	0	0	0	0	0	
1994	0	0	0	0	0	0	
1995	0	0	0	0	0	0	
1979-1995	0	0	0	0	0	0	
RED BLUFF DISTRICT NORTH - 590057				ONC Dates: Named - 1951, Last Update in 1964			
Counties - OSAGE				Estimated Total Acres -			280
Production	Oil	Condensate	Total Liquids	Assoc. Gas	Natural Gas	Total Gas	
1992	0	0	0	0	0	0	
1993	0	0	0	0	0	0	
1994	0	0	0	0	0	0	
1995	0	0	0	0	0	0	
1979-1995	20,985	0	20,985	0	0	0	
RED BLUFF NE - 590088				ONC Dates: Named - 1960, Last Update in 1962			
Counties - OSAGE				Estimated Total Acres -			40
Production	Oil	Condensate	Total Liquids	Assoc. Gas	Natural Gas	Total Gas	
1992	0	0	0	0	0	0	
1993	0	0	0	0	0	0	
1994	0	0	0	0	0	0	
1995	0	0	0	0	0	0	
1979-1995	0	0	0	0	0	0	
RED FORK DISTRICT - 590832				ONC Dates: Named - 1958, Last Update in 1996			
Counties - CREEK, OSAGE, TULSA				Estimated Total Acres -			14,120
Production	Oil	Condensate	Total Liquids	Assoc. Gas	Natural Gas	Total Gas	
1992	59,100	0	59,100	10,514	15,490	26,004	
1993	50,888	0	50,888	23,459	21,097	44,556	
1994	45,742	0	45,742	16,405	15,274	31,679	
1995	46,029	0	46,029	25,137	13,370	38,507	
1979-1995	1,273,540	0	1,273,540	310,217	667,008	977,225	
RED HILL - 590894				ONC Dates: Named - 1949, Last Update in 1991			
Counties - POTTAWATOMIE				Estimated Total Acres -			120
Production	Oil	Condensate	Total Liquids	Assoc. Gas	Natural Gas	Total Gas	
1992	0	0	0	0	0	0	
1993	0	0	0	0	0	0	
1994	0	0	0	0	0	0	
1995	0	0	0	0	0	0	
1979-1995	5,295	0	5,295	0	0	0	
RED HILL NORTH - 000777				ONC Dates: Named - 1981, Last Update in 1981			
Counties - POTTAWATOMIE				Estimated Total Acres -			40
Production	Oil	Condensate	Total Liquids	Assoc. Gas	Natural Gas	Total Gas	
1992	694	0	694	0	0	0	
1993	919	0	919	0	0	0	
1994	848	0	848	0	0	0	
1995	683	0	683	0	0	0	
1979-1995	14,184	0	14,184	0	0	0	

Production by Field

RED HILL NW - 590943				ONC Dates: Named - 1975, Last Update in 1991			
Counties -	POTTAWATOMIE			Estimated Total Acres -			640
Production	Oil	Condensate	Total Liquids	Assoc. Gas	Natural Gas	Total Gas	
1992	4,430	0	4,430	0	0	0	
1993	3,694	0	3,694	0	0	0	
1994	3,327	0	3,327	0	0	0	
1995	2,595	0	2,595	0	0	0	
1979-1995	89,159	0	89,159	0	144,310	144,310	
RED HILL WEST - 590956				ONC Dates: Named - 1965, Last Update in 1991			
Counties -	POTTAWATOMIE			Estimated Total Acres -			760
Production	Oil	Condensate	Total Liquids	Assoc. Gas	Natural Gas	Total Gas	
1992	2,891	0	2,891	0	0	0	
1993	2,621	0	2,621	0	0	0	
1994	2,669	0	2,669	0	0	0	
1995	2,059	0	2,059	0	0	0	
1979-1995	64,434	0	64,434	0	557,549	557,549	
RED MOUND - 591514				ONC Dates: Named - 1950, Last Update in 1996			
Counties -	LINCOLN			Estimated Total Acres -			800
Production	Oil	Condensate	Total Liquids	Assoc. Gas	Natural Gas	Total Gas	
1992	29,716	0	29,716	0	0	0	
1993	42,472	0	42,472	0	0	0	
1994	38,379	0	38,379	0	0	0	
1995	21,110	0	21,110	0	0	0	
1979-1995	455,802	0	455,802	354,984	0	354,984	
RED MOUND NW - 591539				ONC Dates: Named - 1980, Last Update in 1980			
Counties -	LINCOLN			Estimated Total Acres -			40
Production	Oil	Condensate	Total Liquids	Assoc. Gas	Natural Gas	Total Gas	
1992	0	0	0	0	0	0	
1993	0	0	0	0	0	0	
1994	0	0	0	0	0	0	
1995	0	0	0	0	0	0	
1979-1995	0	0	0	0	0	0	
RED MOUND WEST - 591576				ONC Dates: Named - 1960, Last Update in 1995			
Counties -	LINCOLN			Estimated Total Acres -			1,640
Production	Oil	Condensate	Total Liquids	Assoc. Gas	Natural Gas	Total Gas	
1992	420	196	616	16,657	24,575	41,232	
1993	172	88	260	12,000	15,840	27,840	
1994	8	0	8	2,352	7,748	10,100	
1995	20	79	99	3,566	13,659	17,225	
1979-1995	32,978	1,772	34,750	1,233,987	3,089,443	4,323,430	
RED OAK SOUTH - 591708				ONC Dates: Named - 1990, Last Update in 1990			
Counties -	LATIMER			Estimated Total Acres -			640
Production	Oil	Condensate	Total Liquids	Assoc. Gas	Natural Gas	Total Gas	
1992	0	0	0	0	0	0	
1993	0	0	0	0	20,744	20,744	
1994	0	0	0	0	20,973	20,973	
1995	0	0	0	0	9,787	9,787	
1979-1995	0	0	0	0	51,504	51,504	
RED OAK-NORRIS - 591700				ONC Dates: Named - 1961, Last Update in 1990			
Counties -	LATIMER, LE FLORE			Estimated Total Acres -			54,400
Production	Oil	Condensate	Total Liquids	Assoc. Gas	Natural Gas	Total Gas	
1992	0	0	0	0	74,350,175	74,350,175	
1993	0	0	0	0	93,777,666	93,777,666	
1994	0	0	0	0	96,166,945	96,166,945	
1995	0	0	0	0	81,202,934	81,202,934	
1979-1995	0	0	0	0	837,192,044	837,192,044	
RED RIVER BED - 591793				ONC Dates: Named - 1941, Last Update in 1941			
Counties -	TILLMAN			Estimated Total Acres -			1,920
Production	Oil	Condensate	Total Liquids	Assoc. Gas	Natural Gas	Total Gas	
1992	45,483	0	45,483	0	0	0	
1993	39,837	0	39,837	0	0	0	
1994	22,266	0	22,266	0	0	0	
1995	15,532	0	15,532	0	0	0	
1979-1995	384,458	0	384,458	0	0	0	

Production by Field

RED ROCK - 591855				ONC Dates: Named - 1945, Last Update in 1995			
Counties - NOBLE	Estimated Total Acres -						80
Production	Oil	Condensate	Total Liquids	Assoc. Gas	Natural Gas	Total Gas	
1992	0	0	0	0	0	0	
1993	0	0	0	0	0	0	
1994	0	0	0	0	0	0	
1995	0	0	0	0	0	0	
1979-1995	0	0	0	0	0	0	
RED ROCK EAST - 591886				ONC Dates: Named - 1954, Last Update in 1995			
Counties - NOBLE	Estimated Total Acres -						40
Production	Oil	Condensate	Total Liquids	Assoc. Gas	Natural Gas	Total Gas	
1992	0	0	0	0	0	0	
1993	0	0	0	0	0	0	
1994	0	0	0	0	0	0	
1995	0	0	0	0	0	0	
1979-1995	0	0	0	0	0	0	
RED ROCK WEST - 591948				ONC Dates: Named - 1955, Last Update in 1995			
Counties - NOBLE	Estimated Total Acres -						920
Production	Oil	Condensate	Total Liquids	Assoc. Gas	Natural Gas	Total Gas	
1992	176	0	176	2,459	33,382	35,841	
1993	177	0	177	1,788	25,047	26,835	
1994	176	0	176	2,102	19,859	21,961	
1995	180	0	180	1,731	18,283	20,014	
1979-1995	31,366	36	31,402	93,257	584,044	677,301	
RED SPRING NORTH - 591970				ONC Dates: Named - 1960, Last Update in 1960			
Counties - CLEVELAND	Estimated Total Acres -						40
Production	Oil	Condensate	Total Liquids	Assoc. Gas	Natural Gas	Total Gas	
1992	915	0	915	0	0	0	
1993	310	0	310	0	0	0	
1994	0	0	0	0	0	0	
1995	0	0	0	0	0	0	
1979-1995	26,907	0	26,907	0	0	0	
RED SPRING SE - 591979				ONC Dates: Named - 1953, Last Update in 1961			
Counties - POTTAWATOMIE	Estimated Total Acres -						360
Production	Oil	Condensate	Total Liquids	Assoc. Gas	Natural Gas	Total Gas	
1992	10,149	0	10,149	61,635	0	61,635	
1993	11,551	0	11,551	58,517	0	58,517	
1994	13,304	0	13,304	38,342	0	38,342	
1995	13,199	0	13,199	26,043	36,833	62,876	
1979-1995	337,701	0	337,701	595,911	36,833	632,744	
RED SPRING SOUTH - 002638				ONC Dates: Named - 1982, Last Update in 1982			
Counties - CLEVELAND	Estimated Total Acres -						40
Production	Oil	Condensate	Total Liquids	Assoc. Gas	Natural Gas	Total Gas	
1992	1,320	0	1,320	0	0	0	
1993	1,145	0	1,145	0	0	0	
1994	759	0	759	0	0	0	
1995	743	0	743	0	0	0	
1979-1995	21,721	0	21,721	0	0	0	
REDDEN - 592351				ONC Dates: Named - 1914, Last Update in 1953			
Counties - ATOKA	Estimated Total Acres -						160
Production	Oil	Condensate	Total Liquids	Assoc. Gas	Natural Gas	Total Gas	
1992	0	0	0	0	0	0	
1993	0	0	0	0	0	0	
1994	0	0	0	0	0	0	
1995	0	0	0	0	0	0	
1979-1995	0	0	0	0	0	0	
REDDEN NORTH - 013919				ONC Dates: Named - 1990, Last Update in 1991			
Counties - ATOKA	Estimated Total Acres -						640
Production	Oil	Condensate	Total Liquids	Assoc. Gas	Natural Gas	Total Gas	
1992	0	0	0	0	0	0	
1993	0	0	0	0	0	0	
1994	0	0	0	0	0	0	
1995	0	0	0	0	0	0	
1979-1995	0	0	0	0	0	0	

Production by Field

REEDING SOUTH - 593560				ONC Dates: Named - 1967, Last Update in 1995			
Counties -	CANADIAN, KINGFISHER		Estimated Total Acres - 14,400				
Production	Oil	Condensate	Total Liquids	Assoc. Gas	Natural Gas	Total Gas	
1992	46,613	3,082	49,695	1,092,640	216,684	1,309,324	
1993	39,060	3,005	42,065	971,156	212,746	1,183,902	
1994	35,397	1,967	37,364	875,201	191,058	1,066,259	
1995	32,642	1,779	34,421	843,482	146,451	989,933	
1979-1995	2,198,011	63,675	2,261,686	26,316,429	4,614,239	30,930,668	
REMINGTON - 595513				ONC Dates: Named - 1924, Last Update in 1962			
Counties -	OSAGE		Estimated Total Acres - 760				
Production	Oil	Condensate	Total Liquids	Assoc. Gas	Natural Gas	Total Gas	
1992	29,752	0	29,752	0	0	0	
1993	23,750	0	23,750	0	0	0	
1994	21,767	0	21,767	0	0	0	
1995	18,578	0	18,578	0	0	0	
1979-1995	799,511	0	799,511	0	0	0	
REMINGTON SE - 595631				ONC Dates: Named - 1981, Last Update in 1981			
Counties -	OSAGE		Estimated Total Acres - 40				
Production	Oil	Condensate	Total Liquids	Assoc. Gas	Natural Gas	Total Gas	
1992	3,383	0	3,383	0	0	0	
1993	3,069	0	3,069	0	0	0	
1994	2,305	0	2,305	0	0	0	
1995	1,885	0	1,885	0	0	0	
1979-1995	62,444	0	62,444	0	0	0	
RENFROW - 596037				ONC Dates: Named - 1985, Last Update in 1993			
Counties -	GRANT		Estimated Total Acres - 320				
Production	Oil	Condensate	Total Liquids	Assoc. Gas	Natural Gas	Total Gas	
1992	0	0	0	0	0	0	
1993	0	0	0	0	0	0	
1994	0	0	0	0	0	0	
1995	0	0	0	0	0	0	
1979-1995	0	169	169	0	303,973	303,973	
RENFROW EAST - 596040				ONC Dates: Named - 1949, Last Update in 1993			
Counties -	GRANT		Estimated Total Acres - 320				
Production	Oil	Condensate	Total Liquids	Assoc. Gas	Natural Gas	Total Gas	
1992	45	41	86	0	11,788	11,788	
1993	0	367	367	9,137	6,752	15,889	
1994	0	179	179	8,347	7,164	15,511	
1995	0	512	512	0	16,443	16,443	
1979-1995	334	2,699	3,033	21,591	165,438	187,029	
RENFROW NE - 596049				ONC Dates: Named - 1978, Last Update in 1993			
Counties -	GRANT		Estimated Total Acres - 120				
Production	Oil	Condensate	Total Liquids	Assoc. Gas	Natural Gas	Total Gas	
1992	3,530	0	3,530	0	0	0	
1993	3,064	0	3,064	0	0	0	
1994	2,759	0	2,759	0	0	0	
1995	3,708	0	3,708	0	0	0	
1979-1995	51,478	0	51,478	0	0	0	
RENFROW NORTH - 596060				ONC Dates: Named - 1978, Last Update in 1993			
Counties -	GRANT		Estimated Total Acres - 640				
Production	Oil	Condensate	Total Liquids	Assoc. Gas	Natural Gas	Total Gas	
1992	0	0	0	0	0	0	
1993	0	0	0	0	0	0	
1994	0	0	0	0	0	0	
1995	0	0	0	0	0	0	
1979-1995	0	1,629	1,629	0	361,428	361,428	
RENFROW SE - 596071				ONC Dates: Named - 1962, Last Update in 1979			
Counties -	GRANT		Estimated Total Acres - 400				
Production	Oil	Condensate	Total Liquids	Assoc. Gas	Natural Gas	Total Gas	
1992	804	757	1,561	0	35,470	35,470	
1993	1,355	543	1,898	0	29,124	29,124	
1994	978	629	1,607	0	28,060	28,060	
1995	68	495	563	0	22,195	22,195	
1979-1995	34,416	13,995	48,411	0	2,217,152	2,217,152	

Production by Field

RENFROW SOUTH - 596102				ONC Dates: Named - 1956, Last Update in 1993			
Counties - GRANT				Estimated Total Acres -			1,520
Production	Oil	Condensate	Total Liquids	Assoc. Gas	Natural Gas	Total Gas	
1992	2,583	0	2,583	2,863	10,578	13,441	
1993	1,358	0	1,358	2,717	13,058	15,775	
1994	890	0	890	2,782	21,497	24,279	
1995	995	174	1,169	1,577	18,354	19,931	
1979-1995	282,432	1,066	283,498	1,060,987	755,079	1,816,066	
RENFROW SW - 596133				ONC Dates: Named - 1962, Last Update in 1993			
Counties - GRANT				Estimated Total Acres -			80
Production	Oil	Condensate	Total Liquids	Assoc. Gas	Natural Gas	Total Gas	
1992	542	0	542	0	0	0	
1993	541	0	541	0	0	0	
1994	596	0	596	0	0	0	
1995	472	0	472	0	0	0	
1979-1995	9,992	0	9,992	0	0	0	
RENTIESVILLE - 596421				ONC Dates: Named - 1978, Last Update in 1980			
Counties - MCINTOSH				Estimated Total Acres -			160
Production	Oil	Condensate	Total Liquids	Assoc. Gas	Natural Gas	Total Gas	
1992	0	0	0	0	0	0	
1993	0	0	0	0	0	0	
1994	0	0	0	0	0	0	
1995	0	0	0	0	0	0	
1979-1995	0	0	0	0	0	0	
RENTIESVILLE NORTH - 596427				ONC Dates: Named - 1978, Last Update in 1978			
Counties - MCINTOSH				Estimated Total Acres -			160
Production	Oil	Condensate	Total Liquids	Assoc. Gas	Natural Gas	Total Gas	
1992	0	0	0	0	0	0	
1993	0	0	0	0	0	0	
1994	0	0	0	0	0	0	
1995	0	0	0	0	0	0	
1979-1995	0	0	0	0	0	0	
RETROP NW - 596753				ONC Dates: Named - 1972, Last Update in 1972			
Counties - BECKHAM				Estimated Total Acres -			320
Production	Oil	Condensate	Total Liquids	Assoc. Gas	Natural Gas	Total Gas	
1992	0	0	0	0	0	0	
1993	0	0	0	0	0	0	
1994	0	0	0	0	0	0	
1995	0	0	0	0	0	0	
1979-1995	0	0	0	0	0	0	
RETROP SOUTH - 596774				ONC Dates: Named - 1975, Last Update in 1975			
Counties - KIOWA				Estimated Total Acres -			40
Production	Oil	Condensate	Total Liquids	Assoc. Gas	Natural Gas	Total Gas	
1992	0	0	0	0	0	0	
1993	0	0	0	0	0	0	
1994	0	0	0	0	0	0	
1995	0	0	0	0	0	0	
1979-1995	0	0	0	0	0	0	
RETROP SW - 596784				ONC Dates: Named - 1954, Last Update in 1954			
Counties - GREER				Estimated Total Acres -			40
Production	Oil	Condensate	Total Liquids	Assoc. Gas	Natural Gas	Total Gas	
1992	163	0	163	0	0	0	
1993	0	0	0	0	0	0	
1994	0	0	0	0	0	0	
1995	0	0	0	0	0	0	
1979-1995	1,435	0	1,435	0	0	0	
REYDON - 597115				ONC Dates: Named - 1973, Last Update in 1991			
Counties - ROGER MILLS				Estimated Total Acres -			61,440
Production	Oil	Condensate	Total Liquids	Assoc. Gas	Natural Gas	Total Gas	
1992	7,917	18,364	26,281	163,296	26,018,199	26,181,495	
1993	7,130	14,247	21,377	0	25,739,564	25,739,564	
1994	7,916	12,209	20,125	0	22,216,133	22,216,133	
1995	6,826	9,555	16,381	0	19,937,456	19,937,456	
1979-1995	179,845	621,183	801,028	1,504,023	644,705,635	646,209,658	

Production by Field

REYNOLDS - 597342							ONC Dates: Named - 1980, Last Update in 1986
Counties - ATOKA							Estimated Total Acres - 640
Production	Oil	Condensate	Total Liquids	Assoc. Gas	Natural Gas	Total Gas	
1992	0	0	0	0	0	0	
1993	0	0	0	0	0	0	
1994	0	0	0	0	0	0	
1995	0	0	0	0	0	0	
1979-1995	0	0	0	0	52,073	52,073	
RICE - 598505							ONC Dates: Named - 1967, Last Update in 1994
Counties - TEXAS							Estimated Total Acres - 600
Production	Oil	Condensate	Total Liquids	Assoc. Gas	Natural Gas	Total Gas	
1992	35,143	0	35,143	64,916	681	65,597	
1993	32,000	0	32,000	87,045	0	87,045	
1994	37,380	144	37,524	91,673	0	91,673	
1995	27,945	0	27,945	76,854	8,649	85,503	
1979-1995	581,464	12,261	593,725	1,233,073	100,630	1,333,703	
RICE EAST - 598598							ONC Dates: Named - 1968, Last Update in 1991
Counties - TEXAS							Estimated Total Acres - 3,840
Production	Oil	Condensate	Total Liquids	Assoc. Gas	Natural Gas	Total Gas	
1992	0	0	0	0	39,747	39,747	
1993	0	0	0	0	20,614	20,614	
1994	0	0	0	0	61,779	61,779	
1995	0	0	0	0	181,010	181,010	
1979-1995	0	1,095	1,095	0	3,476,994	3,476,994	
RICE NE - 598629							ONC Dates: Named - 1963, Last Update in 1991
Counties - TEXAS							Estimated Total Acres - 1,240
Production	Oil	Condensate	Total Liquids	Assoc. Gas	Natural Gas	Total Gas	
1992	16,559	0	16,559	40,488	25,783	66,271	
1993	10,285	0	10,285	23,204	18,819	42,023	
1994	14,413	0	14,413	38,740	14,911	53,651	
1995	199,053	0	199,053	21,757	4,868	26,625	
1979-1995	828,878	0	828,878	3,131,593	632,735	3,764,328	
RICE SOUTH - 598660							ONC Dates: Named - 1970, Last Update in 1994
Counties - TEXAS							Estimated Total Acres - 80
Production	Oil	Condensate	Total Liquids	Assoc. Gas	Natural Gas	Total Gas	
1992	0	0	0	0	0	0	
1993	0	0	0	0	0	0	
1994	0	0	0	0	0	0	
1995	0	0	0	0	0	0	
1979-1995	4,962	0	4,962	0	0	0	
RICE WEST - 598722							ONC Dates: Named - 1956, Last Update in 1994
Counties - TEXAS							Estimated Total Acres - 1,920
Production	Oil	Condensate	Total Liquids	Assoc. Gas	Natural Gas	Total Gas	
1992	0	0	0	0	31,385	31,385	
1993	0	0	0	0	29,336	29,336	
1994	0	0	0	0	28,722	28,722	
1995	0	0	0	0	34,034	34,034	
1979-1995	0	0	0	0	416,827	416,827	
RICH HILL SOUTH - 598877							ONC Dates: Named - 1953, Last Update in 1953
Counties - POTTAWATOMIE							Estimated Total Acres - 40
Production	Oil	Condensate	Total Liquids	Assoc. Gas	Natural Gas	Total Gas	
1992	0	0	0	0	0	0	
1993	0	0	0	0	0	0	
1994	0	0	0	0	0	0	
1995	0	0	0	0	0	0	
1979-1995	0	0	0	0	0	0	
RICH VALLEY - 598939							ONC Dates: Named - 1949, Last Update in 1993
Counties - GRANT							Estimated Total Acres - 3,160
Production	Oil	Condensate	Total Liquids	Assoc. Gas	Natural Gas	Total Gas	
1992	43,958	394	44,352	52,238	22,364	74,602	
1993	36,783	130	36,913	46,686	21,027	67,713	
1994	33,875	169	34,044	51,234	24,639	75,873	
1995	30,181	112	30,293	37,072	27,085	64,157	
1979-1995	949,370	6,763	956,133	1,600,245	610,060	2,210,305	

Production by Field

RICH VALLEY NW - 598970				ONC Dates: Named - 1954, Last Update in 1993			
Counties - GRANT				Estimated Total Acres -			440
Production	Oil	Condensate	Total Liquids	Assoc. Gas	Natural Gas	Total Gas	
1992	1,534	0	1,534	23,004	0	23,004	
1993	1,472	0	1,472	20,776	0	20,776	
1994	1,367	0	1,367	19,154	0	19,154	
1995	1,030	0	1,030	11,404	0	11,404	
1979-1995	29,098	0	29,098	298,892	3,115	302,007	
RICHARDS SW - 599280				ONC Dates: Named - 1949, Last Update in 1949			
Counties - COMANCHE				Estimated Total Acres -			80
Production	Oil	Condensate	Total Liquids	Assoc. Gas	Natural Gas	Total Gas	
1992	0	175	175	0	253,749	253,749	
1993	0	302	302	0	25,892	25,892	
1994	0	909	909	0	17,834	17,834	
1995	163	133	296	0	7,561	7,561	
1979-1995	6,864	2,161	9,025	23,344	811,818	835,162	
RICHLAND - 599683				ONC Dates: Named - 1972, Last Update in 1995			
Counties - CANADIAN				Estimated Total Acres -			53,200
Production	Oil	Condensate	Total Liquids	Assoc. Gas	Natural Gas	Total Gas	
1992	132,828	69,764	202,592	2,824,820	3,905,843	6,730,663	
1993	117,337	60,653	177,990	2,487,285	3,670,956	6,158,241	
1994	106,435	60,175	166,610	2,294,413	3,920,957	6,215,370	
1995	88,759	56,135	144,894	2,068,370	3,519,974	5,588,344	
1979-1995	5,338,102	2,342,683	7,680,785	66,060,493	115,553,319	181,613,812	
RICHLAND CENTER NORTH - 599714				ONC Dates: Named - 1956, Last Update in 1965			
Counties - TEXAS				Estimated Total Acres -			1,280
Production	Oil	Condensate	Total Liquids	Assoc. Gas	Natural Gas	Total Gas	
1992	20,660	0	20,660	0	12,255	12,255	
1993	17,862	0	17,862	0	0	0	
1994	14,471	0	14,471	0	0	0	
1995	12,075	0	12,075	993	0	993	
1979-1995	596,425	0	596,425	74,650	12,255	86,905	
RICHLAND CENTER SOUTH - 599751				ONC Dates: Named - 1975, Last Update in 1975			
Counties - TEXAS				Estimated Total Acres -			640
Production	Oil	Condensate	Total Liquids	Assoc. Gas	Natural Gas	Total Gas	
1992	0	722	722	0	0	0	
1993	0	623	623	0	0	0	
1994	0	174	174	0	0	0	
1995	0	520	520	0	0	0	
1979-1995	0	26,640	26,640	0	3,964,846	3,964,846	
RICHMOND NW - 600091				ONC Dates: Named - 1980, Last Update in 1986			
Counties - WOODWARD				Estimated Total Acres -			2,560
Production	Oil	Condensate	Total Liquids	Assoc. Gas	Natural Gas	Total Gas	
1992	0	152	152	0	1,204	1,204	
1993	0	0	0	0	0	0	
1994	0	0	0	0	0	0	
1995	0	0	0	0	0	0	
1979-1995	5,510	6,586	12,096	4,568	760,606	765,174	
RINGLING NORTH - 602132				ONC Dates: Named - 1948, Last Update in 1954			
Counties - JEFFERSON				Estimated Total Acres -			240
Production	Oil	Condensate	Total Liquids	Assoc. Gas	Natural Gas	Total Gas	
1992	25,860	0	25,860	0	0	0	
1993	23,907	0	23,907	0	0	0	
1994	12,721	0	12,721	0	0	0	
1995	13,319	0	13,319	0	0	0	
1979-1995	512,306	0	512,306	0	0	0	
RINGLING WEST - 007513				ONC Dates: Named - 1983, Last Update in 1984			
Counties - JEFFERSON				Estimated Total Acres -			1,040
Production	Oil	Condensate	Total Liquids	Assoc. Gas	Natural Gas	Total Gas	
1992	3,482	0	3,482	0	0	0	
1993	2,764	0	2,764	0	0	0	
1994	2,508	0	2,508	0	0	0	
1995	1,693	0	1,693	0	0	0	
1979-1995	90,515	0	90,515	0	0	0	

Production by Field

RINGS NE - 013284				ONC Dates: Named - 1988, Last Update in 1990			
Counties -	ALFALFA			Estimated Total Acres -			320
Production	Oil	Condensate	Total Liquids	Assoc. Gas	Natural Gas	Total Gas	
1992	0	106	106	0	27,932	27,932	
1993	0	0	0	0	7,823	7,823	
1994	0	0	0	0	21,524	21,524	
1995	0	0	0	0	6,801	6,801	
1979-1995	168	182	350	0	132,243	132,243	
RINGWOOD - 602225				ONC Dates: Named - 1966, Last Update in 1994			
Counties -	ALFALFA, MAJOR, GARFIELD, BLAINE			Estimated Total Acres -			229,720
Production	Oil	Condensate	Total Liquids	Assoc. Gas	Natural Gas	Total Gas	
1992	927,102	188,222	1,115,324	16,086,109	12,906,524	28,992,633	
1993	868,340	140,307	1,008,647	14,476,114	12,310,681	26,786,795	
1994	774,205	115,870	890,075	13,511,580	10,581,337	24,092,917	
1995	745,838	121,097	866,935	11,849,105	9,799,880	21,648,985	
1979-1995	27,337,658	2,557,923	29,895,581	368,652,455	206,540,289	575,192,744	
RIPLEY - 602659				ONC Dates: Named - 1914, Last Update in 1996			
Counties -	PAYNE			Estimated Total Acres -			760
Production	Oil	Condensate	Total Liquids	Assoc. Gas	Natural Gas	Total Gas	
1992	1,091	0	1,091	71,884	0	71,884	
1993	1,274	0	1,274	85,769	0	85,769	
1994	1,281	0	1,281	143,045	0	143,045	
1995	916	0	916	142,186	0	142,186	
1979-1995	41,694	0	41,694	1,551,942	0	1,551,942	
RIPLEY NE - 602721				ONC Dates: Named - 1963, Last Update in 1996			
Counties -	PAYNE			Estimated Total Acres -			920
Production	Oil	Condensate	Total Liquids	Assoc. Gas	Natural Gas	Total Gas	
1992	2,926	0	2,926	0	18,347	18,347	
1993	2,160	0	2,160	0	16,848	16,848	
1994	2,167	0	2,167	0	13,565	13,565	
1995	49,284	0	49,284	133,579	9,705	143,284	
1979-1995	103,215	167	103,382	618,084	435,891	1,053,975	
RIPLEY NORTH - 602752				ONC Dates: Named - 1923, Last Update in 1996			
Counties -	PAYNE			Estimated Total Acres -			760
Production	Oil	Condensate	Total Liquids	Assoc. Gas	Natural Gas	Total Gas	
1992	4,787	0	4,787	2,978	957	3,935	
1993	5,156	0	5,156	2,281	2,973	5,254	
1994	4,955	336	5,291	1,938	7,832	9,770	
1995	4,235	521	4,756	4,229	2,686	6,915	
1979-1995	161,985	857	162,842	143,533	28,493	172,026	
RIPLEY SE - 602783				ONC Dates: Named - 1948, Last Update in 1996			
Counties -	PAYNE			Estimated Total Acres -			1,880
Production	Oil	Condensate	Total Liquids	Assoc. Gas	Natural Gas	Total Gas	
1992	8,630	0	8,630	23,259	0	23,259	
1993	8,247	0	8,247	29,587	0	29,587	
1994	9,250	0	9,250	31,917	0	31,917	
1995	8,638	0	8,638	29,295	0	29,295	
1979-1995	246,359	0	246,359	1,167,999	67,708	1,235,707	
RIPLEY SOUTH - 602814				ONC Dates: Named - 1952, Last Update in 1996			
Counties -	LINCOLN, PAYNE			Estimated Total Acres -			480
Production	Oil	Condensate	Total Liquids	Assoc. Gas	Natural Gas	Total Gas	
1992	160	0	160	0	0	0	
1993	0	0	0	0	0	0	
1994	0	0	0	0	0	0	
1995	0	0	0	0	0	0	
1979-1995	21,548	356	21,904	172,117	69,689	241,806	
RITBERGER EAST - 603279				ONC Dates: Named - 1959, Last Update in 1959			
Counties -	OSAGE			Estimated Total Acres -			40
Production	Oil	Condensate	Total Liquids	Assoc. Gas	Natural Gas	Total Gas	
1992	4,059	0	4,059	0	0	0	
1993	3,356	0	3,356	0	0	0	
1994	2,942	0	2,942	0	0	0	
1995	2,338	0	2,338	0	0	0	
1979-1995	97,920	0	97,920	0	0	0	

Production by Field

RITBERGER SE - 603310				ONC Dates: Named - 1956, Last Update in 1957			
Counties - OSAGE				Estimated Total Acres -			40
Production	Oil	Condensate	Total Liquids	Assoc. Gas	Natural Gas	Total Gas	
1992	0	0	0	0	0	0	
1993	0	0	0	0	0	0	
1994	0	0	0	0	0	0	
1995	0	0	0	0	0	0	
1979-1995	0	0	0	0	0	0	
RITBERGER SW - 603341				ONC Dates: Named - 1956, Last Update in 1957			
Counties - OSAGE				Estimated Total Acres -			40
Production	Oil	Condensate	Total Liquids	Assoc. Gas	Natural Gas	Total Gas	
1992	0	0	0	0	0	0	
1993	0	0	0	0	0	0	
1994	0	0	0	0	0	0	
1995	0	0	0	0	0	0	
1979-1995	0	0	0	0	0	0	
ROBERSON SE - 605520				ONC Dates: Named - 1949, Last Update in 1955			
Counties - CARTER, GARVIN				Estimated Total Acres -			280
Production	Oil	Condensate	Total Liquids	Assoc. Gas	Natural Gas	Total Gas	
1992	1,651	0	1,651	0	0	0	
1993	1,523	0	1,523	0	0	0	
1994	1,317	0	1,317	0	0	0	
1995	1,134	0	1,134	0	0	0	
1979-1995	54,842	0	54,842	0	0	0	
ROBINSON CREEK EAST - 606388				ONC Dates: Named - 1954, Last Update in 1995			
Counties - LINCOLN				Estimated Total Acres -			240
Production	Oil	Condensate	Total Liquids	Assoc. Gas	Natural Gas	Total Gas	
1992	200	0	200	0	0	0	
1993	441	0	441	0	0	0	
1994	278	0	278	0	0	0	
1995	889	0	889	0	0	0	
1979-1995	16,451	0	16,451	0	0	0	
ROBINSON CREEK SE - 606419				ONC Dates: Named - 1959, Last Update in 1995			
Counties - LINCOLN				Estimated Total Acres -			160
Production	Oil	Condensate	Total Liquids	Assoc. Gas	Natural Gas	Total Gas	
1992	4,773	0	4,773	0	0	0	
1993	5,266	0	5,266	0	0	0	
1994	3,886	0	3,886	0	0	0	
1995	4,541	0	4,541	0	0	0	
1979-1995	106,057	0	106,057	0	0	0	
ROCK CREEK - 607659				ONC Dates: Named - 1968, Last Update in 1996			
Counties - PAWNEE				Estimated Total Acres -			40
Production	Oil	Condensate	Total Liquids	Assoc. Gas	Natural Gas	Total Gas	
1992	0	0	0	0	0	0	
1993	0	0	0	0	0	0	
1994	0	0	0	0	0	0	
1995	0	0	0	0	0	0	
1979-1995	0	0	0	0	0	0	
ROCK ISLAND - 608000				ONC Dates: Named - 1917, Last Update in 1990			
Counties - LE FLORE				Estimated Total Acres -			3,200
Production	Oil	Condensate	Total Liquids	Assoc. Gas	Natural Gas	Total Gas	
1992	0	0	0	0	55,533	55,533	
1993	0	0	0	0	63,432	63,432	
1994	0	0	0	0	67,629	67,629	
1995	0	0	0	0	63,401	63,401	
1979-1995	0	0	0	0	1,210,257	1,210,257	
ROCK NORTH - 608186				ONC Dates: Named - 1955, Last Update in 1955			
Counties - CREEK				Estimated Total Acres -			40
Production	Oil	Condensate	Total Liquids	Assoc. Gas	Natural Gas	Total Gas	
1992	0	0	0	0	0	0	
1993	0	0	0	0	0	0	
1994	0	0	0	0	0	0	
1995	0	0	0	0	0	0	
1979-1995	0	0	0	0	0	0	

Production by Field

ROCKFORD SOUTH - XX0111				ONC Dates: Named - 1990, Last Update in 1990			
Counties - GRADY				Estimated Total Acres -			640
Production	Oil	Condensate	Total Liquids	Assoc. Gas	Natural Gas	Total Gas	
1992	0	0	0	0	0	0	
1993	0	0	0	0	0	0	
1994	0	0	0	0	0	0	
1995	0	0	0	0	0	0	
1979-1995	0	0	0	0	0	0	
ROCKY - 609209				ONC Dates: Named - 1946, Last Update in 1990			
Counties - WASHITA				Estimated Total Acres -			3,200
Production	Oil	Condensate	Total Liquids	Assoc. Gas	Natural Gas	Total Gas	
1992	0	0	0	0	112,975	112,975	
1993	0	0	0	0	108,869	108,869	
1994	0	0	0	0	87,132	87,132	
1995	0	0	0	0	123,593	123,593	
1979-1995	21,340	35,265	56,605	7,219	2,032,549	2,039,768	
ROCKY FORD - 609364				ONC Dates: Named - 1982, Last Update in 1982			
Counties - GRADY				Estimated Total Acres -			640
Production	Oil	Condensate	Total Liquids	Assoc. Gas	Natural Gas	Total Gas	
1992	0	0	0	0	0	0	
1993	0	0	0	0	0	0	
1994	0	0	0	0	0	0	
1995	0	0	0	0	0	0	
1979-1995	0	0	0	0	0	0	
ROCKY FORD SOUTH - 004269				ONC Dates: Named - 1983, Last Update in 1983			
Counties - GRADY				Estimated Total Acres -			640
Production	Oil	Condensate	Total Liquids	Assoc. Gas	Natural Gas	Total Gas	
1992	0	0	0	0	0	0	
1993	0	0	0	0	0	0	
1994	0	0	0	0	0	0	
1995	0	0	0	0	0	0	
1979-1995	0	0	0	0	0	0	
ROCKY POINT EAST - 609557				ONC Dates: Named - 1973, Last Update in 1974			
Counties - CLEVELAND				Estimated Total Acres -			160
Production	Oil	Condensate	Total Liquids	Assoc. Gas	Natural Gas	Total Gas	
1992	0	0	0	0	0	0	
1993	0	0	0	0	0	0	
1994	0	0	0	0	0	0	
1995	0	0	0	0	0	0	
1979-1995	461	0	461	0	0	0	
ROCKY POINT NW - 609581				ONC Dates: Named - 1968, Last Update in 1981			
Counties - CLEVELAND				Estimated Total Acres -			440
Production	Oil	Condensate	Total Liquids	Assoc. Gas	Natural Gas	Total Gas	
1992	7,332	0	7,332	2,061	0	2,061	
1993	5,793	0	5,793	1,912	0	1,912	
1994	5,666	0	5,666	1,216	0	1,216	
1995	4,660	0	4,660	1,374	0	1,374	
1979-1995	180,894	0	180,894	163,160	0	163,160	
ROCKY POINT SE - 609608				ONC Dates: Named - 1981, Last Update in 1981			
Counties - CLEVELAND				Estimated Total Acres -			80
Production	Oil	Condensate	Total Liquids	Assoc. Gas	Natural Gas	Total Gas	
1992	0	0	0	0	0	0	
1993	0	0	0	0	0	0	
1994	0	0	0	0	0	0	
1995	0	0	0	0	0	0	
1979-1995	2,162	0	2,162	0	0	0	
ROCKY POINT SOUTH - 609612				ONC Dates: Named - 1957, Last Update in 1966			
Counties - CLEVELAND				Estimated Total Acres -			200
Production	Oil	Condensate	Total Liquids	Assoc. Gas	Natural Gas	Total Gas	
1992	31,713	0	31,713	2,883	0	2,883	
1993	29,164	0	29,164	3,080	0	3,080	
1994	26,458	0	26,458	2,060	0	2,060	
1995	24,025	0	24,025	3,457	0	3,457	
1979-1995	353,253	0	353,253	89,420	0	89,420	

Production by Field

ROCKY POINT SW - 609643				ONC Dates: Named - 1956, Last Update in 1981			
Counties -	CLEVELAND			Estimated Total Acres -			200
Production	Oil	Condensate	Total Liquids	Assoc. Gas	Natural Gas	Total Gas	
1992	1,664	0	1,664	0	0	0	
1993	1,656	0	1,656	0	0	0	
1994	1,120	0	1,120	0	0	0	
1995	1,438	0	1,438	0	0	0	
1979-1995	85,721	0	85,721	0	0	0	
ROCKY SE - 007656				ONC Dates: Named - 1984, Last Update in 1984			
Counties -	KIOWA			Estimated Total Acres -			160
Production	Oil	Condensate	Total Liquids	Assoc. Gas	Natural Gas	Total Gas	
1992	0	81	81	0	0	0	
1993	0	0	0	0	0	0	
1994	0	0	0	0	0	0	
1995	107	0	107	0	0	0	
1979-1995	107	685	792	0	13,488	13,488	
ROLL NW - 611286				ONC Dates: Named - 1969, Last Update in 1984			
Counties -	ROGER MILLS			Estimated Total Acres -			800
Production	Oil	Condensate	Total Liquids	Assoc. Gas	Natural Gas	Total Gas	
1992	0	0	0	0	0	0	
1993	0	0	0	0	0	0	
1994	0	0	0	0	0	0	
1995	0	0	0	0	0	0	
1979-1995	5,976	0	5,976	0	0	0	
ROLL SW - 004186				ONC Dates: Named - 1982, Last Update in 1983			
Counties -	ROGER MILLS			Estimated Total Acres -			640
Production	Oil	Condensate	Total Liquids	Assoc. Gas	Natural Gas	Total Gas	
1992	0	0	0	0	7,764	7,764	
1993	0	204	204	0	7,190	7,190	
1994	0	0	0	0	0	0	
1995	0	0	0	0	0	0	
1979-1995	202	606	808	0	93,942	93,942	
ROMULUS - 611999				ONC Dates: Named - 1940, Last Update in 1945			
Counties -	POTTAWATOMIE			Estimated Total Acres -			560
Production	Oil	Condensate	Total Liquids	Assoc. Gas	Natural Gas	Total Gas	
1992	5,368	0	5,368	0	0	0	
1993	4,804	0	4,804	0	0	0	
1994	4,625	0	4,625	0	0	0	
1995	4,057	0	4,057	0	0	0	
1979-1995	108,016	0	108,016	54,246	0	54,246	
ROMULUS NORTH - 612030				ONC Dates: Named - 1942, Last Update in 1945			
Counties -	POTTAWATOMIE			Estimated Total Acres -			440
Production	Oil	Condensate	Total Liquids	Assoc. Gas	Natural Gas	Total Gas	
1992	5,256	0	5,256	0	0	0	
1993	11,739	0	11,739	0	0	0	
1994	10,010	0	10,010	0	0	0	
1995	9,406	0	9,406	0	0	0	
1979-1995	96,880	0	96,880	52,548	0	52,548	
ROMULUS NW - 612061				ONC Dates: Named - 1955, Last Update in 1955			
Counties -	POTTAWATOMIE			Estimated Total Acres -			40
Production	Oil	Condensate	Total Liquids	Assoc. Gas	Natural Gas	Total Gas	
1992	320	0	320	0	0	0	
1993	159	0	159	0	0	0	
1994	489	0	489	0	0	0	
1995	498	0	498	0	0	0	
1979-1995	13,747	0	13,747	0	0	0	
ROMULUS SOUTH - 612092				ONC Dates: Named - 1952, Last Update in 1952			
Counties -	POTTAWATOMIE			Estimated Total Acres -			80
Production	Oil	Condensate	Total Liquids	Assoc. Gas	Natural Gas	Total Gas	
1992	0	0	0	0	0	0	
1993	0	0	0	0	0	0	
1994	0	0	0	0	0	0	
1995	0	0	0	0	0	0	
1979-1995	14,066	0	14,066	0	0	0	

Production by Field

ROMULUS SW - 612123				ONC Dates: Named - 1944, Last Update in 1947		
Counties -	POTTAWATOMIE		Estimated Total Acres - 440			
Production	Oil	Condensate	Total Liquids	Assoc. Gas	Natural Gas	Total Gas
1992	0	0	0	0	0	0
1993	0	0	0	0	0	0
1994	0	0	0	0	0	0
1995	0	0	0	0	0	0
1979-1995	5,302	0	5,302	39,730	0	39,730
ROMULUS TOWNSITE - 612154				ONC Dates: Named - 1942, Last Update in 1948		
Counties -	POTTAWATOMIE		Estimated Total Acres - 120			
Production	Oil	Condensate	Total Liquids	Assoc. Gas	Natural Gas	Total Gas
1992	341	0	341	0	0	0
1993	665	0	665	0	0	0
1994	524	0	524	0	0	0
1995	879	0	879	0	0	0
1979-1995	27,793	0	27,793	0	0	0
ROPER - 612495				ONC Dates: Named - 1942, Last Update in 1988		
Counties -	PONTOTOC		Estimated Total Acres - 760			
Production	Oil	Condensate	Total Liquids	Assoc. Gas	Natural Gas	Total Gas
1992	31,383	0	31,383	0	0	0
1993	31,311	0	31,311	0	0	0
1994	24,427	0	24,427	0	0	0
1995	28,171	0	28,171	0	0	0
1979-1995	609,294	0	609,294	3,867	0	3,867
ROSEDALE - 613518				ONC Dates: Named - 1956, Last Update in 1956		
Counties -	MCCLAIN		Estimated Total Acres - 40			
Production	Oil	Condensate	Total Liquids	Assoc. Gas	Natural Gas	Total Gas
1992	1,971	0	1,971	0	0	0
1993	1,890	0	1,890	0	0	0
1994	1,217	0	1,217	0	0	0
1995	1,517	0	1,517	0	0	0
1979-1995	45,705	0	45,705	0	0	0
ROSEDALE EAST - 613549				ONC Dates: Named - 1963, Last Update in 1963		
Counties -	MCCLAIN		Estimated Total Acres - 40			
Production	Oil	Condensate	Total Liquids	Assoc. Gas	Natural Gas	Total Gas
1992	1,764	0	1,764	0	0	0
1993	1,677	0	1,677	0	0	0
1994	1,465	0	1,465	0	0	0
1995	1,462	0	1,462	0	0	0
1979-1995	52,372	0	52,372	0	0	0
ROSEDALE NE - 613580				ONC Dates: Named - 1960, Last Update in 1961		
Counties -	POTTAWATOMIE		Estimated Total Acres - 80			
Production	Oil	Condensate	Total Liquids	Assoc. Gas	Natural Gas	Total Gas
1992	3,626	0	3,626	0	0	0
1993	2,949	0	2,949	0	0	0
1994	3,154	0	3,154	0	0	0
1995	2,065	0	2,065	0	0	0
1979-1995	81,439	0	81,439	0	0	0
ROSEDALE NORTH - 012055				ONC Dates: Named - 1987, Last Update in 1987		
Counties -	CLEVELAND		Estimated Total Acres - 80			
Production	Oil	Condensate	Total Liquids	Assoc. Gas	Natural Gas	Total Gas
1992	0	0	0	0	0	0
1993	0	0	0	0	0	0
1994	0	0	0	0	0	0
1995	0	0	0	0	0	0
1979-1995	0	0	0	0	0	0
ROSEDALE SE - 613642				ONC Dates: Named - 1965, Last Update in 1970		
Counties -	MCCLAIN		Estimated Total Acres - 120			
Production	Oil	Condensate	Total Liquids	Assoc. Gas	Natural Gas	Total Gas
1992	7,907	0	7,907	0	0	0
1993	6,668	0	6,668	0	0	0
1994	6,547	0	6,547	0	0	0
1995	7,140	0	7,140	0	0	0
1979-1995	171,397	0	171,397	0	0	0

Production by Field

ROSEDALE SW - 613663				ONC Dates: Named - 1975, Last Update in 1976			
Counties - MCCLAIN			Estimated Total Acres -			40	
Production	Oil	Condensate	Total Liquids	Assoc. Gas	Natural Gas	Total Gas	
1992	1,235	0	1,235	0	0	0	
1993	692	0	692	0	0	0	
1994	1,218	0	1,218	0	0	0	
1995	896	0	896	0	0	0	
1979-1995	40,063	0	40,063	0	0	0	
ROSEDALE WEST - 613673				ONC Dates: Named - 1981, Last Update in 1981			
Counties - MCCLAIN			Estimated Total Acres -			40	
Production	Oil	Condensate	Total Liquids	Assoc. Gas	Natural Gas	Total Gas	
1992	0	0	0	0	0	0	
1993	0	0	0	0	0	0	
1994	0	0	0	0	0	0	
1995	0	0	0	0	0	0	
1979-1995	21,784	0	21,784	0	0	0	
ROSENWALD - 613890				ONC Dates: Named - 1948, Last Update in 1953			
Counties - OKFUSKEE			Estimated Total Acres -			600	
Production	Oil	Condensate	Total Liquids	Assoc. Gas	Natural Gas	Total Gas	
1992	0	0	0	0	0	0	
1993	0	0	0	0	0	0	
1994	0	0	0	0	0	0	
1995	0	0	0	0	0	0	
1979-1995	1,974	0	1,974	0	0	0	
ROSENWALD SOUTH - 613921				ONC Dates: Named - 1951, Last Update in 1951			
Counties - OKFUSKEE			Estimated Total Acres -			40	
Production	Oil	Condensate	Total Liquids	Assoc. Gas	Natural Gas	Total Gas	
1992	0	0	0	0	0	0	
1993	0	0	0	0	0	0	
1994	0	0	0	0	0	0	
1995	0	0	0	0	0	0	
1979-1995	0	0	0	0	0	0	
ROSS DAY EAST - 614324				ONC Dates: Named - 1951, Last Update in 1951			
Counties - OSAGE			Estimated Total Acres -			40	
Production	Oil	Condensate	Total Liquids	Assoc. Gas	Natural Gas	Total Gas	
1992	523	0	523	0	0	0	
1993	749	0	749	0	0	0	
1994	713	0	713	0	0	0	
1995	788	0	788	0	0	0	
1979-1995	11,603	0	11,603	0	0	0	
ROSS DAY NE - 614355				ONC Dates: Named - 1967, Last Update in 1967			
Counties - OSAGE			Estimated Total Acres -			40	
Production	Oil	Condensate	Total Liquids	Assoc. Gas	Natural Gas	Total Gas	
1992	0	0	0	0	0	0	
1993	0	0	0	0	0	0	
1994	0	0	0	0	0	0	
1995	0	0	0	0	0	0	
1979-1995	0	0	0	0	0	0	
ROSS DAY NORTH - 614361				ONC Dates: Named - 1973, Last Update in 1973			
Counties - OSAGE			Estimated Total Acres -			40	
Production	Oil	Condensate	Total Liquids	Assoc. Gas	Natural Gas	Total Gas	
1992	284	0	284	0	0	0	
1993	742	0	742	0	0	0	
1994	767	0	767	0	0	0	
1995	866	0	866	0	0	0	
1979-1995	10,573	0	10,573	0	0	0	
ROSS DAY SE - 614380				ONC Dates: Named - 1977, Last Update in 1977			
Counties - OSAGE			Estimated Total Acres -			40	
Production	Oil	Condensate	Total Liquids	Assoc. Gas	Natural Gas	Total Gas	
1992	0	0	0	0	0	0	
1993	0	0	0	0	0	0	
1994	0	0	0	0	0	0	
1995	914	0	914	0	0	0	
1979-1995	11,799	0	11,799	0	0	0	

Production by Field

ROSS DAY SOUTH - 614386				ONC Dates: Named - 1958, Last Update in 1960			
Counties - OSAGE				Estimated Total Acres -			40
Production	Oil	Condensate	Total Liquids	Assoc. Gas	Natural Gas	Total Gas	
1992	19,329	0	19,329	0	0	0	
1993	19,766	0	19,766	0	0	0	
1994	18,864	0	18,864	0	0	0	
1995	20,948	0	20,948	0	0	0	
1979-1995	335,539	0	335,539	0	0	0	
ROSS DAY SW - 614389				ONC Dates: Named - 1977, Last Update in 1978			
Counties - OSAGE				Estimated Total Acres -			520
Production	Oil	Condensate	Total Liquids	Assoc. Gas	Natural Gas	Total Gas	
1992	5,970	0	5,970	3,344	0	3,344	
1993	5,588	0	5,588	3,035	0	3,035	
1994	4,991	0	4,991	1,640	0	1,640	
1995	4,251	0	4,251	1,728	0	1,728	
1979-1995	99,911	0	99,911	263,302	0	263,302	
ROSS DAY WEST - 000790				ONC Dates: Named - 1982, Last Update in 1982			
Counties - NOBLE				Estimated Total Acres -			80
Production	Oil	Condensate	Total Liquids	Assoc. Gas	Natural Gas	Total Gas	
1992	393	0	393	0	0	0	
1993	443	0	443	0	0	0	
1994	513	0	513	0	0	0	
1995	415	0	415	0	0	0	
1979-1995	17,937	0	17,937	0	0	0	
ROSS NE - 614417				ONC Dates: Named - 1969, Last Update in 1969			
Counties - LINCOLN				Estimated Total Acres -			160
Production	Oil	Condensate	Total Liquids	Assoc. Gas	Natural Gas	Total Gas	
1992	0	0	0	0	3,199	3,199	
1993	0	0	0	0	2,466	2,466	
1994	0	0	0	0	3,915	3,915	
1995	0	0	0	0	1,556	1,556	
1979-1995	0	0	0	4,728	204,124	208,852	
ROSTON SW - 614727				ONC Dates: Named - 1966, Last Update in 1993			
Counties - BEAVER				Estimated Total Acres -			480
Production	Oil	Condensate	Total Liquids	Assoc. Gas	Natural Gas	Total Gas	
1992	0	0	0	0	0	0	
1993	0	0	0	0	0	0	
1994	0	0	0	0	0	0	
1995	0	0	0	0	0	0	
1979-1995	0	0	0	0	0	0	
ROSSVILLE SW - 614758				ONC Dates: Named - 1951, Last Update in 1996			
Counties - LINCOLN				Estimated Total Acres -			40
Production	Oil	Condensate	Total Liquids	Assoc. Gas	Natural Gas	Total Gas	
1992	0	0	0	0	0	0	
1993	0	0	0	0	0	0	
1994	0	0	0	0	0	0	
1995	0	0	0	0	0	0	
1979-1995	0	0	0	0	0	0	
ROULETTE CREEK - 615378				ONC Dates: Named - 1950, Last Update in 1953			
Counties - CLEVELAND				Estimated Total Acres -			240
Production	Oil	Condensate	Total Liquids	Assoc. Gas	Natural Gas	Total Gas	
1992	0	0	0	0	0	0	
1993	0	0	0	0	0	0	
1994	0	0	0	0	0	0	
1995	0	0	0	0	0	0	
1979-1995	112,372	0	112,372	0	0	0	
ROULETTE CREEK NORTH - 615409				ONC Dates: Named - 1953, Last Update in 1995			
Counties - CLEVELAND				Estimated Total Acres -			320
Production	Oil	Condensate	Total Liquids	Assoc. Gas	Natural Gas	Total Gas	
1992	4,375	0	4,375	6,438	0	6,438	
1993	2,033	0	2,033	2,836	0	2,836	
1994	2,324	0	2,324	566	0	566	
1995	1,412	0	1,412	0	0	0	
1979-1995	74,475	0	74,475	96,392	0	96,392	

Production by Field

ROULETTE CREEK SE - 615440				ONC Dates: Named - 1952, Last Update in 1952			
Counties -	CLEVELAND			Estimated Total Acres -			40
Production	Oil	Condensate	Total Liquids	Assoc. Gas	Natural Gas	Total Gas	
1992	0	0	0	0	0	0	
1993	0	0	0	0	0	0	
1994	0	0	0	0	0	0	
1995	0	0	0	0	0	0	
1979-1995	7,734	0	7,734	0	0	0	
ROULETTE CREEK SOUTH - 615471				ONC Dates: Named - 1967, Last Update in 1967			
Counties -	CLEVELAND			Estimated Total Acres -			40
Production	Oil	Condensate	Total Liquids	Assoc. Gas	Natural Gas	Total Gas	
1992	0	0	0	0	0	0	
1993	0	0	0	0	0	0	
1994	0	0	0	0	0	0	
1995	0	0	0	0	0	0	
1979-1995	0	0	0	0	0	0	
ROULETTE CREEK SW - 004187				ONC Dates: Named - 1982, Last Update in 1983			
Counties -	CLEVELAND			Estimated Total Acres -			80
Production	Oil	Condensate	Total Liquids	Assoc. Gas	Natural Gas	Total Gas	
1992	1,087	0	1,087	0	0	0	
1993	814	0	814	0	0	0	
1994	742	0	742	0	0	0	
1995	787	0	787	0	0	0	
1979-1995	18,153	0	18,153	0	0	0	
ROVER - 616246				ONC Dates: Named - 1947, Last Update in 1947			
Counties -	POTTAWATOMIE			Estimated Total Acres -			680
Production	Oil	Condensate	Total Liquids	Assoc. Gas	Natural Gas	Total Gas	
1992	40,955	0	40,955	14,083	27,728	41,811	
1993	39,625	0	39,625	240	63,023	63,263	
1994	34,756	0	34,756	0	75,479	75,479	
1995	23,937	0	23,937	0	47,515	47,515	
1979-1995	522,673	0	522,673	80,693	940,961	1,021,654	
ROVER NORTH - 616277				ONC Dates: Named - 1950, Last Update in 1953			
Counties -	POTTAWATOMIE			Estimated Total Acres -			400
Production	Oil	Condensate	Total Liquids	Assoc. Gas	Natural Gas	Total Gas	
1992	2,896	0	2,896	0	0	0	
1993	3,338	0	3,338	0	0	0	
1994	2,688	0	2,688	0	0	0	
1995	2,488	0	2,488	0	0	0	
1979-1995	123,156	0	123,156	0	0	0	
ROYAL WEST - 617114				ONC Dates: Named - 1953, Last Update in 1959			
Counties -	STEPHENS			Estimated Total Acres -			200
Production	Oil	Condensate	Total Liquids	Assoc. Gas	Natural Gas	Total Gas	
1992	2,551	0	2,551	0	0	0	
1993	2,420	0	2,420	0	0	0	
1994	2,267	0	2,267	0	0	0	
1995	2,668	0	2,668	0	0	0	
1979-1995	42,217	0	42,217	0	0	0	
RUSH SPRINGS EAST - 000792				ONC Dates: Named - 1981, Last Update in 1991			
Counties -	GRADY			Estimated Total Acres -			4,480
Production	Oil	Condensate	Total Liquids	Assoc. Gas	Natural Gas	Total Gas	
1992	0	28,634	28,634	0	1,535,468	1,535,468	
1993	0	28,596	28,596	0	1,771,401	1,771,401	
1994	0	28,772	28,772	0	2,447,059	2,447,059	
1995	0	23,594	23,594	0	1,949,502	1,949,502	
1979-1995	93,325	526,116	619,441	0	28,801,835	28,801,835	
RUSH SPRINGS SE - 619520				ONC Dates: Named - 1983, Last Update in 1983			
Counties -	GRADY			Estimated Total Acres -			640
Production	Oil	Condensate	Total Liquids	Assoc. Gas	Natural Gas	Total Gas	
1992	0	0	0	0	0	0	
1993	0	0	0	0	0	0	
1994	0	0	0	0	0	0	
1995	0	0	0	0	0	0	
1979-1995	0	0	0	0	0	0	

Production by Field

RUSH SPRINGS SW - 619541				ONC Dates: Named - 1954, Last Update in 1968			
Counties - GRADY				Estimated Total Acres -			1,640
Production	Oil	Condensate	Total Liquids	Assoc. Gas	Natural Gas	Total Gas	
1992	4,397	6,245	10,642	0	1,463,998	1,463,998	
1993	4,240	3,739	7,979	0	1,284,505	1,284,505	
1994	3,961	4,466	8,427	0	1,141,812	1,141,812	
1995	3,902	3,179	7,081	0	931,272	931,272	
1979-1995	123,511	84,374	207,885	0	19,114,329	19,114,329	
RUSK - 619665				ONC Dates: Named - 1941, Last Update in 1945			
Counties - OKFUSKEE				Estimated Total Acres -			320
Production	Oil	Condensate	Total Liquids	Assoc. Gas	Natural Gas	Total Gas	
1992	0	0	0	0	0	0	
1993	0	0	0	0	0	0	
1994	0	0	0	0	0	0	
1995	0	0	0	0	0	0	
1979-1995	2,357	0	2,357	0	0	0	
RUSK NW - 619696				ONC Dates: Named - 1949, Last Update in 1995			
Counties - OKFUSKEE				Estimated Total Acres -			80
Production	Oil	Condensate	Total Liquids	Assoc. Gas	Natural Gas	Total Gas	
1992	0	0	0	0	0	0	
1993	0	0	0	0	0	0	
1994	0	0	0	0	0	0	
1995	0	0	0	0	0	0	
1979-1995	0	0	0	0	0	0	
RUSK SOUTH - 619727				ONC Dates: Named - 1951, Last Update in 1951			
Counties - SEMINOLE				Estimated Total Acres -			40
Production	Oil	Condensate	Total Liquids	Assoc. Gas	Natural Gas	Total Gas	
1992	0	0	0	0	0	0	
1993	0	0	0	0	0	0	
1994	0	0	0	0	0	0	
1995	0	0	0	0	0	0	
1979-1995	0	0	0	0	0	0	
RUSSELL NORTH - 620068				ONC Dates: Named - 1973, Last Update in 1979			
Counties - LOGAN				Estimated Total Acres -			240
Production	Oil	Condensate	Total Liquids	Assoc. Gas	Natural Gas	Total Gas	
1992	668	0	668	3,021	0	3,021	
1993	292	0	292	2,541	0	2,541	
1994	176	0	176	978	0	978	
1995	0	0	0	0	0	0	
1979-1995	14,507	0	14,507	43,415	13,759	57,174	
RUSSELL NW - 620078				ONC Dates: Named - 1975, Last Update in 1979			
Counties - LOGAN				Estimated Total Acres -			560
Production	Oil	Condensate	Total Liquids	Assoc. Gas	Natural Gas	Total Gas	
1992	3,552	0	3,552	32,120	0	32,120	
1993	3,178	0	3,178	27,957	0	27,957	
1994	2,363	0	2,363	20,638	0	20,638	
1995	1,881	0	1,881	23,598	0	23,598	
1979-1995	191,092	0	191,092	1,273,738	0	1,273,738	
RUSSELL SE - 620161				ONC Dates: Named - 1966, Last Update in 1966			
Counties - LOGAN				Estimated Total Acres -			40
Production	Oil	Condensate	Total Liquids	Assoc. Gas	Natural Gas	Total Gas	
1992	0	0	0	0	0	0	
1993	0	0	0	0	0	0	
1994	0	0	0	0	0	0	
1995	0	0	0	0	0	0	
1979-1995	0	0	0	0	0	0	
RUTHDALE SW - 620657				ONC Dates: Named - 1971, Last Update in 1971			
Counties - NOWATA				Estimated Total Acres -			160
Production	Oil	Condensate	Total Liquids	Assoc. Gas	Natural Gas	Total Gas	
1992	0	0	0	0	0	0	
1993	0	0	0	0	0	0	
1994	0	0	0	0	0	0	
1995	0	0	0	0	0	0	
1979-1995	843	0	843	0	0	0	

Production by Field

SACRED HEART - 623542				ONC Dates: Named - 1940, Last Update in 1954			
Counties -	POTTAWATOMIE			Estimated Total Acres -			1,040
Production	Oil	Condensate	Total Liquids	Assoc. Gas	Natural Gas	Total Gas	
1992	21,769	0	21,769	0	0	0	
1993	23,170	0	23,170	0	0	0	
1994	33,335	0	33,335	0	0	0	
1995	36,001	0	36,001	0	0	0	
1979-1995	560,198	178	560,376	0	0	0	
SACRED HEART WEST - 623551				ONC Dates: Named - 1980, Last Update in 1981			
Counties -	POTTAWATOMIE			Estimated Total Acres -			40
Production	Oil	Condensate	Total Liquids	Assoc. Gas	Natural Gas	Total Gas	
1992	1,587	0	1,587	3,842	0	3,842	
1993	1,414	0	1,414	3,669	0	3,669	
1994	1,454	0	1,454	3,340	0	3,340	
1995	994	0	994	2,983	0	2,983	
1979-1995	40,322	0	40,322	51,683	8,922	60,605	
SAGEEYAH - 624162				ONC Dates: Named - 1942, Last Update in 1978			
Counties -	ROGERS			Estimated Total Acres -			4,480
Production	Oil	Condensate	Total Liquids	Assoc. Gas	Natural Gas	Total Gas	
1992	550	0	550	0	0	0	
1993	754	0	754	0	0	0	
1994	1,012	0	1,012	0	0	0	
1995	683	0	683	0	0	0	
1979-1995	17,973	6	17,979	0	18,461	18,461	
SALEM - 625030				ONC Dates: Named - 1960, Last Update in 1960			
Counties -	MCINTOSH			Estimated Total Acres -			160
Production	Oil	Condensate	Total Liquids	Assoc. Gas	Natural Gas	Total Gas	
1992	0	0	0	0	6,708	6,708	
1993	0	0	0	0	5,308	5,308	
1994	0	0	0	0	2,218	2,218	
1995	0	0	0	0	2,085	2,085	
1979-1995	0	0	0	0	130,799	130,799	
SALEM EAST - 625185				ONC Dates: Named - 1962, Last Update in 1967			
Counties -	MCINTOSH			Estimated Total Acres -			160
Production	Oil	Condensate	Total Liquids	Assoc. Gas	Natural Gas	Total Gas	
1992	0	0	0	0	32,738	32,738	
1993	0	0	0	0	17,555	17,555	
1994	0	0	0	0	17,244	17,244	
1995	0	0	0	0	2,203	2,203	
1979-1995	0	0	0	17,308	714,088	731,396	
SALEM NE - 625216				ONC Dates: Named - 1958, Last Update in 1958			
Counties -	OKMULGEE			Estimated Total Acres -			160
Production	Oil	Condensate	Total Liquids	Assoc. Gas	Natural Gas	Total Gas	
1992	0	0	0	0	0	0	
1993	0	0	0	0	0	0	
1994	0	0	0	0	0	0	
1995	0	0	0	0	0	0	
1979-1995	0	0	0	0	0	0	
SALEM NORTH - 625247				ONC Dates: Named - 1965, Last Update in 1965			
Counties -	OKMULGEE			Estimated Total Acres -			160
Production	Oil	Condensate	Total Liquids	Assoc. Gas	Natural Gas	Total Gas	
1992	0	0	0	0	0	0	
1993	0	0	0	0	0	0	
1994	0	0	0	0	0	0	
1995	0	0	0	0	0	0	
1979-1995	0	0	0	0	0	0	
SALEM SE - 625278				ONC Dates: Named - 1964, Last Update in 1977			
Counties -	MCINTOSH			Estimated Total Acres -			480
Production	Oil	Condensate	Total Liquids	Assoc. Gas	Natural Gas	Total Gas	
1992	0	0	0	0	53,628	53,628	
1993	0	0	0	0	24,310	24,310	
1994	0	0	0	0	166	166	
1995	0	0	0	0	0	0	
1979-1995	0	0	0	0	504,687	504,687	

Production by Field

SALEM SW - 625309				ONC Dates: Named - 1957, Last Update in 1962			
Counties -	MCINTOSH			Estimated Total Acres -			480
Production	Oil	Condensate	Total Liquids	Assoc. Gas	Natural Gas	Total Gas	
1992	0	0	0	0	89,096	89,096	
1993	0	0	0	0	74,216	74,216	
1994	0	0	0	0	14,132	14,132	
1995	0	0	0	0	72,047	72,047	
1979-1995	0	86	86	0	807,808	807,808	
SALLISAW NE - 010848				ONC Dates: Named - 1985, Last Update in 1986			
Counties -	SEQUOYAH			Estimated Total Acres -			160
Production	Oil	Condensate	Total Liquids	Assoc. Gas	Natural Gas	Total Gas	
1992	0	0	0	0	0	0	
1993	0	0	0	0	0	0	
1994	0	0	0	0	0	0	
1995	0	0	0	0	0	0	
1979-1995	0	0	0	0	0	0	
SALLISAW SE - 625758				ONC Dates: Named - 1976, Last Update in 1990			
Counties -	SEQUOYAH			Estimated Total Acres -			1,440
Production	Oil	Condensate	Total Liquids	Assoc. Gas	Natural Gas	Total Gas	
1992	0	0	0	0	168,022	168,022	
1993	0	0	0	0	240,384	240,384	
1994	0	0	0	0	154,624	154,624	
1995	0	0	0	0	78,680	78,680	
1979-1995	0	0	0	0	1,979,288	1,979,288	
SALLISAW SW - 000795				ONC Dates: Named - 1982, Last Update in 1982			
Counties -	SEQUOYAH			Estimated Total Acres -			640
Production	Oil	Condensate	Total Liquids	Assoc. Gas	Natural Gas	Total Gas	
1992	0	0	0	0	0	0	
1993	0	0	0	0	0	0	
1994	0	0	0	0	0	0	
1995	0	0	0	0	0	0	
1979-1995	0	0	0	0	0	0	
SALT FORK EAST - 626580				ONC Dates: Named - 1964, Last Update in 1994			
Counties -	GRANT			Estimated Total Acres -			80
Production	Oil	Condensate	Total Liquids	Assoc. Gas	Natural Gas	Total Gas	
1992	289	0	289	0	0	0	
1993	569	0	569	0	0	0	
1994	525	0	525	0	0	0	
1995	0	0	0	0	0	0	
1979-1995	8,063	0	8,063	0	0	0	
SALT FORK SE - 002235				ONC Dates: Named - 1956, Last Update in 1994			
Counties -	GARFIELD, GRANT			Estimated Total Acres -			2,800
Production	Oil	Condensate	Total Liquids	Assoc. Gas	Natural Gas	Total Gas	
1992	19,801	0	19,801	75,446	0	75,446	
1993	20,224	0	20,224	63,535	0	63,535	
1994	22,055	0	22,055	54,104	0	54,104	
1995	18,342	0	18,342	33,075	0	33,075	
1979-1995	529,509	253	529,762	2,156,761	504,470	2,661,231	
SALT FORK SOUTH - 626642				ONC Dates: Named - 1956, Last Update in 1979			
Counties -	GRANT			Estimated Total Acres -			120
Production	Oil	Condensate	Total Liquids	Assoc. Gas	Natural Gas	Total Gas	
1992	1,791	0	1,791	0	0	0	
1993	1,799	0	1,799	0	0	0	
1994	1,443	0	1,443	0	0	0	
1995	907	0	907	0	0	0	
1979-1995	39,409	0	39,409	0	0	0	
SALT FORK SW - 626673				ONC Dates: Named - 1950, Last Update in 1994			
Counties -	GRANT			Estimated Total Acres -			200
Production	Oil	Condensate	Total Liquids	Assoc. Gas	Natural Gas	Total Gas	
1992	1,622	75	1,697	2,213	16,052	18,265	
1993	1,505	0	1,505	1,291	15,166	16,457	
1994	773	178	951	1,214	18,904	20,118	
1995	1,033	0	1,033	1,914	15,406	17,320	
1979-1995	31,139	1,746	32,885	42,044	291,334	333,378	

Production by Field

SALT FORK WEST - 626704				ONC Dates: Named - 1960, Last Update in 1979		
Counties - GRANT				Estimated Total Acres -		520
Production	Oil	Condensate	Total Liquids	Assoc. Gas	Natural Gas	Total Gas
1992	2,098	0	2,098	0	0	0
1993	1,038	0	1,038	0	0	0
1994	58	0	58	0	8,123	8,123
1995	0	0	0	0	0	0
1979-1995	128,226	0	128,226	0	65,391	65,391
SALT PLAINS NE - 011248				ONC Dates: Named - 1987, Last Update in 1987		
Counties - ALFALFA				Estimated Total Acres -		160
Production	Oil	Condensate	Total Liquids	Assoc. Gas	Natural Gas	Total Gas
1992	0	61	61	0	105,305	105,305
1993	0	67	67	0	140,083	140,083
1994	0	0	0	0	49,300	49,300
1995	0	0	0	0	31,716	31,716
1979-1995	5,775	1,553	7,328	0	1,013,450	1,013,450
SALT SPRINGS NORTH - 006161				ONC Dates: Named - 1983, Last Update in 1983		
Counties - HARPER				Estimated Total Acres -		1,280
Production	Oil	Condensate	Total Liquids	Assoc. Gas	Natural Gas	Total Gas
1992	0	0	0	0	0	0
1993	0	0	0	0	0	0
1994	0	0	0	0	0	0
1995	0	0	0	0	0	0
1979-1995	0	338	338	0	9,777	9,777
SAMPSEL NE - 627510				ONC Dates: Named - 1961, Last Update in 1994		
Counties - CIMARRON				Estimated Total Acres -		18,560
Production	Oil	Condensate	Total Liquids	Assoc. Gas	Natural Gas	Total Gas
1992	0	0	0	0	1,154,638	1,154,638
1993	0	0	0	0	1,034,587	1,034,587
1994	0	0	0	0	878,400	878,400
1995	0	0	0	0	627,155	627,155
1979-1995	0	552	552	0	28,444,879	28,444,879
SAMS - 627541				ONC Dates: Named - 1933, Last Update in 1995		
Counties - NOBLE				Estimated Total Acres -		2,960
Production	Oil	Condensate	Total Liquids	Assoc. Gas	Natural Gas	Total Gas
1992	21,257	717	21,974	89,110	10,909	100,019
1993	18,561	704	19,265	69,573	10,746	80,319
1994	19,679	587	20,266	57,564	11,110	68,674
1995	18,190	0	18,190	76,471	8,576	85,047
1979-1995	1,790,917	8,869	1,799,786	4,616,239	872,749	5,488,988
SAMS SW - 627727				ONC Dates: Named - 1954, Last Update in 1995		
Counties - NOBLE				Estimated Total Acres -		440
Production	Oil	Condensate	Total Liquids	Assoc. Gas	Natural Gas	Total Gas
1992	1,923	0	1,923	0	0	0
1993	1,498	0	1,498	0	0	0
1994	954	0	954	0	0	0
1995	880	0	880	0	0	0
1979-1995	30,021	0	30,021	19,110	0	19,110
SAMS WEST - 627758				ONC Dates: Named - 1965, Last Update in 1995		
Counties - NOBLE				Estimated Total Acres -		1,520
Production	Oil	Condensate	Total Liquids	Assoc. Gas	Natural Gas	Total Gas
1992	17,073	0	17,073	24,231	3,681	27,912
1993	15,927	0	15,927	24,118	2,928	27,046
1994	14,558	0	14,558	18,981	2,617	21,598
1995	12,525	0	12,525	19,155	2,289	21,444
1979-1995	328,334	39	328,373	747,387	134,981	882,368
SANCHO NE - 629494				ONC Dates: Named - 1967, Last Update in 1967		
Counties - SEMINOLE				Estimated Total Acres -		40
Production	Oil	Condensate	Total Liquids	Assoc. Gas	Natural Gas	Total Gas
1992	0	0	0	0	0	0
1993	0	0	0	0	0	0
1994	0	0	0	0	0	0
1995	0	0	0	0	0	0
1979-1995	3,877	0	3,877	0	0	0

Production by Field

SANCHO NORTH - 629525				ONC Dates: Named - 1951, Last Update in 1953			
Counties -	SEMINOLE			Estimated Total Acres -			560
Production	Oil	Condensate	Total Liquids	Assoc. Gas	Natural Gas	Total Gas	
1992	8,185	0	8,185	0	0	0	
1993	3,021	0	3,021	0	0	0	
1994	0	0	0	0	0	0	
1995	514	0	514	0	0	0	
1979-1995	27,135	0	27,135	0	0	0	
SANCHO NW - 629556				ONC Dates: Named - 1964, Last Update in 1964			
Counties -	SEMINOLE			Estimated Total Acres -			40
Production	Oil	Condensate	Total Liquids	Assoc. Gas	Natural Gas	Total Gas	
1992	1,999	0	1,999	0	0	0	
1993	1,661	0	1,661	0	0	0	
1994	1,909	0	1,909	0	0	0	
1995	1,998	0	1,998	0	0	0	
1979-1995	48,609	0	48,609	0	0	0	
SAND HILL SW - 012058				ONC Dates: Named - 1988, Last Update in 1988			
Counties -	ALFALFA			Estimated Total Acres -			80
Production	Oil	Condensate	Total Liquids	Assoc. Gas	Natural Gas	Total Gas	
1992	0	0	0	0	0	0	
1993	0	0	0	0	0	0	
1994	0	0	0	0	0	0	
1995	0	0	0	0	0	0	
1979-1995	0	0	0	0	0	0	
SAND SPRINGS DISTRICT - 630455				ONC Dates: Named - 1958, Last Update in 1996			
Counties -	CREEK, TULSA			Estimated Total Acres -			4,120
Production	Oil	Condensate	Total Liquids	Assoc. Gas	Natural Gas	Total Gas	
1992	12,973	1,069	14,042	62,542	49,172	111,714	
1993	18,385	312	18,697	54,791	53,931	108,722	
1994	28,571	0	28,571	123,650	46,820	170,470	
1995	24,538	0	24,538	109,455	53,030	162,485	
1979-1995	310,979	10,134	321,113	731,516	1,717,954	2,449,470	
SANDY CREEK - 631385				ONC Dates: Named - 1948, Last Update in 1948			
Counties -	MURRAY			Estimated Total Acres -			40
Production	Oil	Condensate	Total Liquids	Assoc. Gas	Natural Gas	Total Gas	
1992	0	0	0	0	0	0	
1993	0	0	0	0	0	0	
1994	0	0	0	0	0	0	
1995	0	0	0	0	0	0	
1979-1995	0	0	0	0	0	0	
SAPULPA DISTRICT - 633586				ONC Dates: Named - 1947, Last Update in 1996			
Counties -	CREEK, OKMULGEE, TULSA			Estimated Total Acres -			18,200
Production	Oil	Condensate	Total Liquids	Assoc. Gas	Natural Gas	Total Gas	
1992	97,427	0	97,427	8,757	88,245	97,002	
1993	87,688	857	88,545	7,884	59,814	67,698	
1994	71,055	630	71,685	7,770	57,731	65,501	
1995	64,414	157	64,571	1,750	49,002	50,752	
1979-1995	2,352,466	7,427	2,359,893	1,016,566	1,739,496	2,756,062	
SASAKWA NW - 634547				ONC Dates: Named - 1960, Last Update in 1964			
Counties -	SEMINOLE			Estimated Total Acres -			560
Production	Oil	Condensate	Total Liquids	Assoc. Gas	Natural Gas	Total Gas	
1992	6,480	0	6,480	0	0	0	
1993	5,919	0	5,919	0	0	0	
1994	5,406	0	5,406	0	0	0	
1995	3,499	0	3,499	0	0	0	
1979-1995	195,462	0	195,462	0	0	0	
SASAKWA WEST - 634593				ONC Dates: Named - 1981, Last Update in 1988			
Counties -	SEMINOLE			Estimated Total Acres -			1,800
Production	Oil	Condensate	Total Liquids	Assoc. Gas	Natural Gas	Total Gas	
1992	5,828	0	5,828	4,124	17,435	21,559	
1993	7,029	0	7,029	3,192	4,059	7,251	
1994	6,231	0	6,231	2,784	0	2,784	
1995	6,545	0	6,545	0	0	0	
1979-1995	198,545	216	198,761	412,819	1,660,799	2,073,618	

Production by Field

SATCHELL VALLEY - 634795				ONC Dates: Named - 1983, Last Update in 1983			
Counties - GRANT	Estimated Total Acres -						40
Production	Oil	Condensate	Total Liquids	Assoc. Gas	Natural Gas	Total Gas	
1992	0	0	0	0	0	0	
1993	0	0	0	0	0	0	
1994	0	0	0	0	0	0	
1995	0	0	0	0	0	0	
1979-1995	340	0	340	0	0	0	
SAVANNA NE - 635670				ONC Dates: Named - 1980, Last Update in 1987			
Counties - PITTSBURG	Estimated Total Acres -						1,120
Production	Oil	Condensate	Total Liquids	Assoc. Gas	Natural Gas	Total Gas	
1992	0	0	0	0	37,743	37,743	
1993	0	0	0	0	158,950	158,950	
1994	0	0	0	0	221,337	221,337	
1995	0	0	0	0	157,592	157,592	
1979-1995	0	0	0	0	1,219,101	1,219,101	
SAYRE DISTRICT - 636500				ONC Dates: Named - 1946, Last Update in 1986			
Counties - BECKHAM	Estimated Total Acres -						2,480
Production	Oil	Condensate	Total Liquids	Assoc. Gas	Natural Gas	Total Gas	
1992	477	0	477	0	0	0	
1993	303	0	303	0	0	0	
1994	441	0	441	0	0	0	
1995	441	0	441	0	0	0	
1979-1995	22,277	519	22,796	0	0	0	
SAYRE EAST - 009146				ONC Dates: Named - 1985, Last Update in 1985			
Counties - BECKHAM	Estimated Total Acres -						640
Production	Oil	Condensate	Total Liquids	Assoc. Gas	Natural Gas	Total Gas	
1992	0	0	0	0	19,969	19,969	
1993	0	0	0	0	22,208	22,208	
1994	0	0	0	0	15,304	15,304	
1995	0	0	0	0	10,002	10,002	
1979-1995	0	7,213	7,213	0	1,140,261	1,140,261	
SAYRE SE - 636531				ONC Dates: Named - 1968, Last Update in 1968			
Counties - BECKHAM	Estimated Total Acres -						160
Production	Oil	Condensate	Total Liquids	Assoc. Gas	Natural Gas	Total Gas	
1992	0	0	0	0	0	0	
1993	0	0	0	0	0	0	
1994	0	0	0	0	0	0	
1995	0	0	0	0	0	0	
1979-1995	0	0	0	0	0	0	
SCHLEGEL EAST - 637686				ONC Dates: Named - 1922, Last Update in 1984			
Counties - PAYNE	Estimated Total Acres -						160
Production	Oil	Condensate	Total Liquids	Assoc. Gas	Natural Gas	Total Gas	
1992	0	0	0	0	0	0	
1993	0	0	0	0	0	0	
1994	0	0	0	0	0	0	
1995	0	0	0	0	0	0	
1979-1995	6,506	0	6,506	79	0	79	
SCHLEGEL NORTH - 637748				ONC Dates: Named - 1943, Last Update in 1984			
Counties - PAYNE	Estimated Total Acres -						2,520
Production	Oil	Condensate	Total Liquids	Assoc. Gas	Natural Gas	Total Gas	
1992	11,147	315	11,462	27,060	26,087	53,147	
1993	11,070	0	11,070	11,273	24,582	35,855	
1994	11,074	161	11,235	3,349	41,603	44,952	
1995	8,936	869	9,805	7,509	19,878	27,387	
1979-1995	344,352	4,420	348,772	1,814,641	902,962	2,717,603	
SCHLEGEL SE - 637810				ONC Dates: Named - 1950, Last Update in 1984			
Counties - PAYNE	Estimated Total Acres -						200
Production	Oil	Condensate	Total Liquids	Assoc. Gas	Natural Gas	Total Gas	
1992	0	0	0	0	0	0	
1993	0	0	0	0	0	0	
1994	0	0	0	0	0	0	
1995	0	0	0	0	0	0	
1979-1995	0	0	0	0	0	0	

Production by Field

SCHLEGEL SW - 637841				ONC Dates: Named - 1958, Last Update in 1984			
Counties - PAYNE			Estimated Total Acres - 200				
Production	Oil	Condensate	Total Liquids	Assoc. Gas	Natural Gas	Total Gas	
1992	1,558	0	1,558	1,862	6,211	8,073	
1993	1,209	0	1,209	1,829	6,353	8,182	
1994	1,516	0	1,516	1,642	6,162	7,804	
1995	1,025	0	1,025	1,635	5,840	7,475	
1979-1995	30,870	0	30,870	32,321	116,946	149,267	
SCHULTER - 639360				ONC Dates: Named - 1907, Last Update in 1953			
Counties - OKMULGEE			Estimated Total Acres - 1,320				
Production	Oil	Condensate	Total Liquids	Assoc. Gas	Natural Gas	Total Gas	
1992	3,588	0	3,588	13,467	7,688	21,155	
1993	4,047	0	4,047	13,336	7,091	20,427	
1994	2,956	0	2,956	16,839	8,764	25,603	
1995	3,208	0	3,208	15,417	7,113	22,530	
1979-1995	95,201	465	95,666	198,698	1,202,894	1,401,592	
SCIPIO NW - 639825				ONC Dates: Named - 1948, Last Update in 1991			
Counties - PITTSBURG, MCINTOSH			Estimated Total Acres - 25,760				
Production	Oil	Condensate	Total Liquids	Assoc. Gas	Natural Gas	Total Gas	
1992	0	0	0	0	1,088,746	1,088,746	
1993	0	0	0	0	1,140,928	1,140,928	
1994	0	0	0	0	1,329,248	1,329,248	
1995	0	0	0	0	1,265,531	1,265,531	
1979-1995	0	0	0	0	22,575,870	22,575,870	
SCOTT GAS AREA - 640259				ONC Dates: Named - 1961, Last Update in 1961			
Counties - OKFUSKEE			Estimated Total Acres - 1,520				
Production	Oil	Condensate	Total Liquids	Assoc. Gas	Natural Gas	Total Gas	
1992	294	0	294	0	106,605	106,605	
1993	155	0	155	0	145,093	145,093	
1994	0	0	0	0	217,962	217,962	
1995	0	0	0	0	71,322	71,322	
1979-1995	5,457	762	6,219	0	2,431,640	2,431,640	
SCOTT NORTH - 640352				ONC Dates: Named - 1953, Last Update in 1957			
Counties - OKFUSKEE			Estimated Total Acres - 240				
Production	Oil	Condensate	Total Liquids	Assoc. Gas	Natural Gas	Total Gas	
1992	300	0	300	0	1,937	1,937	
1993	75	0	75	0	0	0	
1994	98	0	98	0	0	0	
1995	188	0	188	0	0	0	
1979-1995	3,141	0	3,141	0	104,096	104,096	
SEARIGHT - 641724				ONC Dates: Named - 1926, Last Update in 1995			
Counties - SEMINOLE			Estimated Total Acres - 2,800				
Production	Oil	Condensate	Total Liquids	Assoc. Gas	Natural Gas	Total Gas	
1992	212,031	0	212,031	15,207	7,323	22,530	
1993	223,640	0	223,640	9,477	6,360	15,837	
1994	237,625	0	237,625	14,766	5,393	20,159	
1995	237,470	0	237,470	10,699	4,319	15,018	
1979-1995	5,262,504	0	5,262,504	617,516	216,870	834,386	
SEARIGHT EAST - 641755				ONC Dates: Named - 1939, Last Update in 1995			
Counties - SEMINOLE			Estimated Total Acres - 440				
Production	Oil	Condensate	Total Liquids	Assoc. Gas	Natural Gas	Total Gas	
1992	909	0	909	11,020	0	11,020	
1993	454	0	454	3,119	0	3,119	
1994	613	0	613	4,319	0	4,319	
1995	454	0	454	2,636	0	2,636	
1979-1995	31,441	118	31,559	150,774	106,992	257,766	
SEARIGHT NE - 641778				ONC Dates: Named - 1973, Last Update in 1995			
Counties - SEMINOLE			Estimated Total Acres - 320				
Production	Oil	Condensate	Total Liquids	Assoc. Gas	Natural Gas	Total Gas	
1992	21,396	0	21,396	52,827	0	52,827	
1993	18,054	0	18,054	40,115	0	40,115	
1994	16,004	0	16,004	36,176	0	36,176	
1995	14,661	0	14,661	34,497	0	34,497	
1979-1995	565,811	64,227	630,038	1,246,934	122,707	1,369,641	

Production by Field

SEARIGHT NORTH - 641786				ONC Dates: Named - 1934, Last Update in 1995			
Counties - SEMINOLE				Estimated Total Acres -			1,600
Production	Oil	Condensate	Total Liquids	Assoc. Gas	Natural Gas	Total Gas	
1992	23,995	0	23,995	33,961	0	33,961	
1993	19,656	0	19,656	22,084	0	22,084	
1994	21,025	0	21,025	15,549	0	15,549	
1995	19,442	0	19,442	28,837	0	28,837	
1979-1995	683,841	0	683,841	337,305	3,039	340,344	
SEAY - 641879				ONC Dates: Named - 1924, Last Update in 1941			
Counties - JEFFERSON				Estimated Total Acres -			2,560
Production	Oil	Condensate	Total Liquids	Assoc. Gas	Natural Gas	Total Gas	
1992	32,113	0	32,113	0	0	0	
1993	27,281	0	27,281	0	0	0	
1994	23,206	0	23,206	0	0	0	
1995	21,259	0	21,259	0	0	0	
1979-1995	749,157	0	749,157	0	0	0	
SEDAN - 642375				ONC Dates: Named - 1956, Last Update in 1957			
Counties - KIOWA				Estimated Total Acres -			40
Production	Oil	Condensate	Total Liquids	Assoc. Gas	Natural Gas	Total Gas	
1992	0	0	0	0	0	0	
1993	0	0	0	0	0	0	
1994	0	0	0	0	0	0	
1995	0	0	0	0	0	0	
1979-1995	0	0	0	0	0	0	
SEDAN NORTH - 642406				ONC Dates: Named - 1956, Last Update in 1956			
Counties - KIOWA				Estimated Total Acres -			40
Production	Oil	Condensate	Total Liquids	Assoc. Gas	Natural Gas	Total Gas	
1992	0	0	0	0	0	0	
1993	0	0	0	0	0	0	
1994	0	0	0	0	0	0	
1995	0	0	0	0	0	0	
1979-1995	0	0	0	0	0	0	
SEGER - 642730				ONC Dates: Named - 1980, Last Update in 1990			
Counties - WASHITA				Estimated Total Acres -			10,880
Production	Oil	Condensate	Total Liquids	Assoc. Gas	Natural Gas	Total Gas	
1992	0	0	0	0	3,013,011	3,013,011	
1993	0	0	0	0	2,529,250	2,529,250	
1994	0	0	0	0	1,821,322	1,821,322	
1995	0	0	0	0	1,428,798	1,428,798	
1979-1995	0	18,314	18,314	0	62,991,190	62,991,190	
SEILING NE - 643119				ONC Dates: Named - 1952, Last Update in 1994			
Counties - DEWEY, MAJOR, WOODWARD				Estimated Total Acres -			29,920
Production	Oil	Condensate	Total Liquids	Assoc. Gas	Natural Gas	Total Gas	
1992	85,383	35,256	120,639	895,249	2,888,700	3,783,949	
1993	66,498	28,111	94,609	838,669	3,071,250	3,909,919	
1994	67,257	26,959	94,216	1,098,839	2,916,883	4,015,722	
1995	59,174	23,164	82,338	1,100,935	2,546,883	3,647,818	
1979-1995	2,365,372	680,691	3,046,063	18,584,911	73,210,636	91,795,547	
SEILING SE - 643145				ONC Dates: Named - 1981, Last Update in 1981			
Counties - DEWEY				Estimated Total Acres -			640
Production	Oil	Condensate	Total Liquids	Assoc. Gas	Natural Gas	Total Gas	
1992	0	0	0	0	0	0	
1993	0	0	0	0	0	0	
1994	0	0	0	0	0	0	
1995	0	0	0	0	0	0	
1979-1995	0	4,644	4,644	0	81,298	81,298	
SEILING SW - 643181				ONC Dates: Named - 1965, Last Update in 1990			
Counties - DEWEY				Estimated Total Acres -			5,280
Production	Oil	Condensate	Total Liquids	Assoc. Gas	Natural Gas	Total Gas	
1992	153	6,087	6,240	4,612	104,483	109,095	
1993	722	5,319	6,041	4,044	120,130	124,174	
1994	1,254	5,546	6,800	8,167	212,926	221,093	
1995	1,237	6,036	7,273	5,955	311,433	317,388	
1979-1995	18,877	145,673	164,550	28,386	2,675,432	2,703,818	

Production by Field

SELMAN NE - 643739				ONC Dates: Named - 1963, Last Update in 1994			
Counties -	HARPER			Estimated Total Acres -			2,240
Production	Oil	Condensate	Total Liquids	Assoc. Gas	Natural Gas	Total Gas	
1992	1,309	0	1,309	0	0	0	
1993	1,851	0	1,851	0	0	0	
1994	1,291	0	1,291	0	0	0	
1995	1,714	0	1,714	0	0	0	
1979-1995	29,436	0	29,436	0	0	0	
SEMINOLE - 643956				ONC Dates: Named - 1948, Last Update in 1995			
Counties -	SEMINOLE			Estimated Total Acres -			12,600
Production	Oil	Condensate	Total Liquids	Assoc. Gas	Natural Gas	Total Gas	
1992	281,258	0	281,258	61,364	49,228	110,592	
1993	254,612	0	254,612	54,085	39,946	94,031	
1994	225,493	0	225,493	13,173	37,288	50,461	
1995	182,288	0	182,288	29,665	22,047	51,712	
1979-1995	7,871,443	554	7,871,997	1,885,963	1,122,277	3,008,240	
SEMINOLE WEST - 644173				ONC Dates: Named - 1939, Last Update in 1945			
Counties -	SEMINOLE			Estimated Total Acres -			1,000
Production	Oil	Condensate	Total Liquids	Assoc. Gas	Natural Gas	Total Gas	
1992	7,570	0	7,570	0	0	0	
1993	6,392	0	6,392	0	0	0	
1994	5,301	0	5,301	0	0	0	
1995	3,720	0	3,720	0	0	0	
1979-1995	253,392	0	253,392	0	0	0	
SENTINEL - 644434				ONC Dates: Named - 1981, Last Update in 1991			
Counties -	WASHITA			Estimated Total Acres -			7,040
Production	Oil	Condensate	Total Liquids	Assoc. Gas	Natural Gas	Total Gas	
1992	0	6,267	6,267	0	7,052,287	7,052,287	
1993	0	8,996	8,996	0	6,377,002	6,377,002	
1994	0	5,961	5,961	0	5,021,308	5,021,308	
1995	334	4,969	5,303	0	4,732,184	4,732,184	
1979-1995	880	96,670	97,550	0	73,299,527	73,299,527	
SENTINEL WEST - 644452				ONC Dates: Named - 1943, Last Update in 1990			
Counties -	WASHITA			Estimated Total Acres -			5,120
Production	Oil	Condensate	Total Liquids	Assoc. Gas	Natural Gas	Total Gas	
1992	3,392	4,114	7,506	0	1,268,292	1,268,292	
1993	2,450	1,338	3,788	0	676,190	676,190	
1994	2,757	1,861	4,618	0	785,927	785,927	
1995	2,312	7,135	9,447	0	945,926	945,926	
1979-1995	96,174	160,127	256,301	82,158	23,501,657	23,583,815	
SEQUOYAH - 644545				ONC Dates: Named - 1910, Last Update in 1910			
Counties -	SEQUOYAH			Estimated Total Acres -			.
Production	Oil	Condensate	Total Liquids	Assoc. Gas	Natural Gas	Total Gas	
1992	0	0	0	0	0	0	
1993	0	0	0	0	0	0	
1994	0	0	0	0	0	0	
1995	0	0	0	0	0	0	
1979-1995	0	0	0	0	0	0	
SEWARD EAST - 645878				ONC Dates: Named - 1964, Last Update in 1994			
Counties -	LOGAN			Estimated Total Acres -			360
Production	Oil	Condensate	Total Liquids	Assoc. Gas	Natural Gas	Total Gas	
1992	3,438	0	3,438	17,348	0	17,348	
1993	3,571	0	3,571	16,684	0	16,684	
1994	3,296	0	3,296	16,481	13,770	30,251	
1995	2,311	116	2,427	18,573	103,755	122,328	
1979-1995	116,704	116	116,820	218,185	117,525	335,710	
SEWARD NE - 645909				ONC Dates: Named - 1961, Last Update in 1995			
Counties -	LOGAN			Estimated Total Acres -			440
Production	Oil	Condensate	Total Liquids	Assoc. Gas	Natural Gas	Total Gas	
1992	1,806	0	1,806	18,906	0	18,906	
1993	273	0	273	2,113	0	2,113	
1994	495	172	667	2,557	0	2,557	
1995	474	0	474	2,361	0	2,361	
1979-1995	229,816	172	229,988	1,125,027	0	1,125,027	

Production by Field

SEWARD NORTH - 645944				ONC Dates: Named - 1976, Last Update in 1979			
Counties -	LOGAN			Estimated Total Acres -			320
Production	Oil	Condensate	Total Liquids	Assoc. Gas	Natural Gas	Total Gas	
1992	1,979	0	1,979	0	0	0	
1993	1,922	0	1,922	0	0	0	
1994	2,170	0	2,170	0	0	0	
1995	1,495	0	1,495	0	0	0	
1979-1995	52,291	0	52,291	0	0	0	
SEWARD NW - 645971				ONC Dates: Named - 1966, Last Update in 1991			
Counties -	LOGAN			Estimated Total Acres -			480
Production	Oil	Condensate	Total Liquids	Assoc. Gas	Natural Gas	Total Gas	
1992	372	0	372	2,557	0	2,557	
1993	0	0	0	0	0	0	
1994	0	0	0	0	0	0	
1995	0	0	0	0	0	0	
1979-1995	112,527	0	112,527	574,125	0	574,125	
SEWARD SE - 646002				ONC Dates: Named - 1957, Last Update in 1994			
Counties -	LOGAN			Estimated Total Acres -			560
Production	Oil	Condensate	Total Liquids	Assoc. Gas	Natural Gas	Total Gas	
1992	170	0	170	8,219	0	8,219	
1993	177	0	177	7,776	0	7,776	
1994	184	0	184	7,646	0	7,646	
1995	367	0	367	6,239	0	6,239	
1979-1995	27,845	0	27,845	132,226	87,619	219,845	
SEWARD SW - 009928				ONC Dates: Named - 1985, Last Update in 1994			
Counties -	LOGAN			Estimated Total Acres -			520
Production	Oil	Condensate	Total Liquids	Assoc. Gas	Natural Gas	Total Gas	
1992	61,908	0	61,908	77,642	0	77,642	
1993	127,915	0	127,915	954,562	0	954,562	
1994	55,106	0	55,106	929,705	0	929,705	
1995	16,596	0	16,596	447,079	0	447,079	
1979-1995	262,579	0	262,579	2,408,988	0	2,408,988	
SHADY GROVE SOUTH - 646602				ONC Dates: Named - 1974, Last Update in 1974			
Counties -	HUGHES			Estimated Total Acres -			160
Production	Oil	Condensate	Total Liquids	Assoc. Gas	Natural Gas	Total Gas	
1992	0	0	0	0	0	0	
1993	0	0	0	0	0	0	
1994	0	0	0	0	0	0	
1995	0	0	0	0	0	0	
1979-1995	0	0	0	0	7,722	7,722	
SHADY GROVE SW - 646607				ONC Dates: Named - 1961, Last Update in 1995			
Counties -	HUGHES			Estimated Total Acres -			800
Production	Oil	Condensate	Total Liquids	Assoc. Gas	Natural Gas	Total Gas	
1992	0	0	0	0	0	0	
1993	0	0	0	0	41,507	41,507	
1994	0	0	0	0	192,541	192,541	
1995	0	0	0	0	440,470	440,470	
1979-1995	0	0	0	0	674,518	674,518	
SHADY GROVE WEST - 646638				ONC Dates: Named - 1963, Last Update in 1994			
Counties -	HUGHES			Estimated Total Acres -			4,640
Production	Oil	Condensate	Total Liquids	Assoc. Gas	Natural Gas	Total Gas	
1992	19,294	0	19,294	30,414	124,387	154,801	
1993	13,809	0	13,809	54,862	144,918	199,780	
1994	14,271	0	14,271	53,308	104,863	158,171	
1995	12,003	0	12,003	40,635	83,265	123,900	
1979-1995	572,380	0	572,380	447,069	3,606,305	4,053,374	
SHAMROCK DISTRICT WEST - 647506				ONC Dates: Named - 1932, Last Update in 1955			
Counties -	CREEK, LINCOLN			Estimated Total Acres -			400
Production	Oil	Condensate	Total Liquids	Assoc. Gas	Natural Gas	Total Gas	
1992	0	0	0	0	0	0	
1993	0	0	0	0	0	0	
1994	0	0	0	0	0	0	
1995	0	0	0	0	0	0	
1979-1995	8,836	0	8,836	194,910	43,251	238,161	

Production by Field

SHARON NORTH - 648080				ONC Dates: Named - 1975, Last Update in 1986		
Counties -	WOODWARD			Estimated Total Acres -		2,560
Production	Oil	Condensate	Total Liquids	Assoc. Gas	Natural Gas	Total Gas
1992	0	169	169	0	68,787	68,787
1993	0	3,044	3,044	0	724,491	724,491
1994	0	673	673	0	192,616	192,616
1995	0	0	0	0	69,173	69,173
1979-1995	7,421	20,259	27,680	0	4,692,809	4,692,809
SHARON WEST - 648188				ONC Dates: Named - 1965, Last Update in 1986		
Counties -	WOODWARD			Estimated Total Acres -		19,040
Production	Oil	Condensate	Total Liquids	Assoc. Gas	Natural Gas	Total Gas
1992	6,185	26,890	33,075	143,173	2,342,077	2,485,250
1993	5,784	20,748	26,532	142,362	2,033,933	2,176,295
1994	5,087	16,969	22,056	142,203	1,729,298	1,871,501
1995	4,258	14,376	18,634	150,149	1,676,780	1,826,929
1979-1995	464,117	632,088	1,096,205	7,315,362	40,714,678	48,030,040
SHATTUCK - 648467				ONC Dates: Named - 1958, Last Update in 1986		
Counties -	ELLIS			Estimated Total Acres -		12,320
Production	Oil	Condensate	Total Liquids	Assoc. Gas	Natural Gas	Total Gas
1992	2,115	3,921	6,036	15,261	166,154	181,415
1993	1,590	4,167	5,757	25,251	139,924	165,175
1994	1,763	3,945	5,708	18,191	152,665	170,856
1995	1,294	3,762	5,056	24,071	171,131	195,202
1979-1995	103,421	110,050	213,471	670,277	4,984,401	5,654,678
SHATTUCK NORTH - 648502				ONC Dates: Named - 1974, Last Update in 1974		
Counties -	ELLIS			Estimated Total Acres -		640
Production	Oil	Condensate	Total Liquids	Assoc. Gas	Natural Gas	Total Gas
1992	0	0	0	0	0	0
1993	0	0	0	0	0	0
1994	0	0	0	0	0	0
1995	0	0	0	0	0	0
1979-1995	207	304	511	0	136,278	136,278
SHATTUCK WEST - 648529				ONC Dates: Named - 1958, Last Update in 1986		
Counties -	ELLIS			Estimated Total Acres -		6,560
Production	Oil	Condensate	Total Liquids	Assoc. Gas	Natural Gas	Total Gas
1992	5,695	2,892	8,587	30,744	153,585	184,329
1993	5,102	3,490	8,592	45,913	114,684	160,597
1994	4,870	2,712	7,582	59,495	163,483	222,978
1995	4,465	2,191	6,656	48,434	148,641	197,075
1979-1995	145,166	52,815	197,981	568,461	3,150,906	3,719,367
SHAWNEE - 648715				ONC Dates: Named - 1934, Last Update in 1991		
Counties -	POTTAWATOMIE			Estimated Total Acres -		1,560
Production	Oil	Condensate	Total Liquids	Assoc. Gas	Natural Gas	Total Gas
1992	5,896	0	5,896	0	0	0
1993	5,112	0	5,112	0	0	0
1994	4,930	0	4,930	0	0	0
1995	4,283	0	4,283	0	0	0
1979-1995	148,606	0	148,606	0	0	0
SHAWNEE EAST - 648761				ONC Dates: Named - 1937, Last Update in 1995		
Counties -	POTTAWATOMIE			Estimated Total Acres -		600
Production	Oil	Condensate	Total Liquids	Assoc. Gas	Natural Gas	Total Gas
1992	3,491	0	3,491	0	0	0
1993	1,226	0	1,226	0	0	0
1994	4,088	0	4,088	0	0	0
1995	3,340	0	3,340	0	0	0
1979-1995	79,767	0	79,767	0	0	0
SHAWNEE LAKE - 648777				ONC Dates: Named - 1943, Last Update in 1995		
Counties -	POTTAWATOMIE			Estimated Total Acres -		520
Production	Oil	Condensate	Total Liquids	Assoc. Gas	Natural Gas	Total Gas
1992	12,059	0	12,059	57,950	1,534	59,484
1993	12,803	0	12,803	49,811	0	49,811
1994	10,978	0	10,978	29,966	0	29,966
1995	6,103	0	6,103	11,211	0	11,211
1979-1995	204,594	0	204,594	321,414	6,362	327,776

Production by Field

SHAWNEE LAKE NORTH - 002645				ONC Dates: Named - 1982, Last Update in 1991			
Counties -	POTTAWATOMIE			Estimated Total Acres -			200
Production	Oil	Condensate	Total Liquids	Assoc. Gas	Natural Gas	Total Gas	
1992	1,073	0	1,073	2,144	0	2,144	
1993	709	0	709	961	0	961	
1994	0	0	0	0	0	0	
1995	0	0	0	0	0	0	
1979-1995	52,656	0	52,656	76,602	0	76,602	
SHAWNEE LAKE NW - 648839				ONC Dates: Named - 1958, Last Update in 1959			
Counties -	POTTAWATOMIE			Estimated Total Acres -			40
Production	Oil	Condensate	Total Liquids	Assoc. Gas	Natural Gas	Total Gas	
1992	0	0	0	0	0	0	
1993	0	0	0	0	0	0	
1994	0	0	0	0	0	0	
1995	0	0	0	0	0	0	
1979-1995	0	0	0	0	0	0	
SHAWNEE LAKE WEST - 648870				ONC Dates: Named - 1947, Last Update in 1991			
Counties -	POTTAWATOMIE			Estimated Total Acres -			120
Production	Oil	Condensate	Total Liquids	Assoc. Gas	Natural Gas	Total Gas	
1992	2,530	0	2,530	0	0	0	
1993	3,171	0	3,171	0	0	0	
1994	2,869	0	2,869	0	0	0	
1995	2,674	0	2,674	0	0	0	
1979-1995	39,657	0	39,657	0	0	0	
SHAWNEE NE - 648901				ONC Dates: Named - 1942, Last Update in 1995			
Counties -	POTTAWATOMIE			Estimated Total Acres -			400
Production	Oil	Condensate	Total Liquids	Assoc. Gas	Natural Gas	Total Gas	
1992	0	0	0	0	0	0	
1993	0	0	0	0	0	0	
1994	0	0	0	0	0	0	
1995	0	0	0	0	0	0	
1979-1995	171,953	0	171,953	0	0	0	
SHAWNEE SOUTH - 648963				ONC Dates: Named - 1943, Last Update in 1991			
Counties -	POTTAWATOMIE			Estimated Total Acres -			120
Production	Oil	Condensate	Total Liquids	Assoc. Gas	Natural Gas	Total Gas	
1992	1,610	0	1,610	0	0	0	
1993	1,384	0	1,384	0	0	0	
1994	454	0	454	0	0	0	
1995	0	0	0	0	0	0	
1979-1995	31,455	0	31,455	0	0	0	
SHAWNEE SW - 648994				ONC Dates: Named - 1943, Last Update in 1991			
Counties -	POTTAWATOMIE			Estimated Total Acres -			2,600
Production	Oil	Condensate	Total Liquids	Assoc. Gas	Natural Gas	Total Gas	
1992	366,580	1,141	367,721	2,093,936	11,457	2,105,393	
1993	166,672	0	166,672	1,030,229	0	1,030,229	
1994	114,604	0	114,604	379,020	0	379,020	
1995	282,987	0	282,987	160,689	0	160,689	
1979-1995	5,423,100	29,024	5,452,124	20,032,727	406,348	20,439,075	
SHEEP CREEK - 649242				ONC Dates: Named - 1964, Last Update in 1988			
Counties -	PONTOTOC			Estimated Total Acres -			200
Production	Oil	Condensate	Total Liquids	Assoc. Gas	Natural Gas	Total Gas	
1992	310	0	310	0	0	0	
1993	0	0	0	0	0	0	
1994	855	0	855	0	0	0	
1995	468	0	468	0	0	0	
1979-1995	15,439	0	15,439	0	0	0	
SHEEP CREEK WEST - 649273				ONC Dates: Named - 1963, Last Update in 1988			
Counties -	PONTOTOC			Estimated Total Acres -			80
Production	Oil	Condensate	Total Liquids	Assoc. Gas	Natural Gas	Total Gas	
1992	2,241	0	2,241	0	0	0	
1993	1,887	0	1,887	0	0	0	
1994	1,858	0	1,858	0	0	0	
1995	909	0	909	0	0	0	
1979-1995	59,228	0	59,228	0	0	0	

Production by Field

SHELDON - 649831				ONC Dates: Named - 1916, Last Update in 1957			
Counties - OKFUSKEE				Estimated Total Acres -			800
Production	Oil	Condensate	Total Liquids	Assoc. Gas	Natural Gas	Total Gas	
1992	3,034	0	3,034	37,621	25,409	63,030	
1993	1,356	0	1,356	28,340	19,951	48,291	
1994	759	0	759	23,714	46,865	70,579	
1995	1,261	0	1,261	23,996	20,133	44,129	
1979-1995	76,006	595	76,601	282,584	1,651,703	1,934,287	
SHELDON SE - 649924				ONC Dates: Named - 1947, Last Update in 1957			
Counties - OKFUSKEE				Estimated Total Acres -			560
Production	Oil	Condensate	Total Liquids	Assoc. Gas	Natural Gas	Total Gas	
1992	3,112	0	3,112	39,445	0	39,445	
1993	2,023	0	2,023	29,743	0	29,743	
1994	1,046	0	1,046	18,022	0	18,022	
1995	1,083	0	1,083	5,779	0	5,779	
1979-1995	21,375	0	21,375	313,074	0	313,074	
SHELL LAKE - 650100				ONC Dates: Named - 1976, Last Update in 1979			
Counties - GARFIELD				Estimated Total Acres -			240
Production	Oil	Condensate	Total Liquids	Assoc. Gas	Natural Gas	Total Gas	
1992	640	0	640	1,759	0	1,759	
1993	638	0	638	2,747	0	2,747	
1994	286	0	286	1,583	0	1,583	
1995	59	0	59	956	0	956	
1979-1995	47,618	0	47,618	110,383	0	110,383	
SHELL LAKE NORTH - 650110				ONC Dates: Named - 1950, Last Update in 1950			
Counties - OSAGE				Estimated Total Acres -			40
Production	Oil	Condensate	Total Liquids	Assoc. Gas	Natural Gas	Total Gas	
1992	0	0	0	0	0	0	
1993	0	0	0	0	0	0	
1994	0	0	0	0	0	0	
1995	0	0	0	0	0	0	
1979-1995	0	0	0	0	0	0	
SHELL LAKE NW - 650141				ONC Dates: Named - 1947, Last Update in 1950			
Counties - OSAGE				Estimated Total Acres -			240
Production	Oil	Condensate	Total Liquids	Assoc. Gas	Natural Gas	Total Gas	
1992	1,496	0	1,496	0	0	0	
1993	939	0	939	0	0	0	
1994	233	0	233	0	0	0	
1995	0	0	0	0	0	0	
1979-1995	45,499	0	45,499	0	0	0	
SHELL LAKE WEST - 000806				ONC Dates: Named - 1978, Last Update in 1978			
Counties - GARFIELD				Estimated Total Acres -			80
Production	Oil	Condensate	Total Liquids	Assoc. Gas	Natural Gas	Total Gas	
1992	0	0	0	0	0	0	
1993	0	0	0	0	0	0	
1994	0	0	0	0	0	0	
1995	0	0	0	0	0	0	
1979-1995	6,112	0	6,112	34,843	0	34,843	
SHIDLER EAST - 651815				ONC Dates: Named - 1955, Last Update in 1955			
Counties - OSAGE				Estimated Total Acres -			40
Production	Oil	Condensate	Total Liquids	Assoc. Gas	Natural Gas	Total Gas	
1992	0	0	0	0	0	0	
1993	0	0	0	0	0	0	
1994	0	0	0	0	0	0	
1995	0	0	0	0	0	0	
1979-1995	0	0	0	0	0	0	
SHIDLER NE - 651818				ONC Dates: Named - 1980, Last Update in 1981			
Counties - OSAGE				Estimated Total Acres -			40
Production	Oil	Condensate	Total Liquids	Assoc. Gas	Natural Gas	Total Gas	
1992	0	0	0	0	0	0	
1993	0	0	0	0	0	0	
1994	0	0	0	0	0	0	
1995	0	0	0	0	0	0	
1979-1995	7,170	0	7,170	0	0	0	

Production by Field

SHIDLER SE - 651846				ONC Dates: Named - 1972, Last Update in 1972			
Counties - OSAGE	Estimated Total Acres -						40
Production	Oil	Condensate	Total Liquids	Assoc. Gas	Natural Gas	Total Gas	
1992	0	0	0	0	0	0	
1993	0	0	0	0	0	0	
1994	0	0	0	0	0	0	
1995	0	0	0	0	0	0	
1979-1995	0	0	0	0	0	0	
SHO-VEL-TUM - 653086				ONC Dates: Named - 1962, Last Update in 1991			
Counties - CARTER, GARVIN, STEPHENS	Estimated Total Acres -						76,040
Production	Oil	Condensate	Total Liquids	Assoc. Gas	Natural Gas	Total Gas	
1992	14,732,347	44,472	14,776,819	19,412,851	10,072,345	29,485,196	
1993	14,084,508	86,140	14,170,648	17,826,075	10,030,981	27,857,056	
1994	13,572,467	111,343	13,683,810	21,234,250	14,098,530	35,332,780	
1995	13,255,522	110,869	13,366,391	22,668,971	12,157,069	34,826,040	
1979-1995	297,078,825	1,312,074	298,390,899	501,340,922	170,978,320	672,319,242	
SHOLEM ALECHEM NORTH - 653365				ONC Dates: Named - 1953, Last Update in 1986			
Counties - STEPHENS	Estimated Total Acres -						280
Production	Oil	Condensate	Total Liquids	Assoc. Gas	Natural Gas	Total Gas	
1992	1,745	0	1,745	35,910	0	35,910	
1993	981	0	981	30,705	0	30,705	
1994	1,285	0	1,285	28,496	0	28,496	
1995	2,194	0	2,194	26,425	0	26,425	
1979-1995	18,383	0	18,383	400,755	0	400,755	
SHOPTON SE - 653629				ONC Dates: Named - 1975, Last Update in 1976			
Counties - MUSKOGEE	Estimated Total Acres -						160
Production	Oil	Condensate	Total Liquids	Assoc. Gas	Natural Gas	Total Gas	
1992	0	0	0	0	0	0	
1993	0	0	0	0	0	0	
1994	0	0	0	0	0	0	
1995	0	0	0	0	0	0	
1979-1995	0	0	0	0	0	0	
SICKLES NORTH - 655077				ONC Dates: Named - 1973, Last Update in 1990			
Counties - CADDO	Estimated Total Acres -						13,440
Production	Oil	Condensate	Total Liquids	Assoc. Gas	Natural Gas	Total Gas	
1992	23,607	30,286	53,893	79,597	3,404,923	3,484,520	
1993	20,817	25,556	46,373	0	2,590,736	2,590,736	
1994	20,066	24,718	44,784	400	2,576,640	2,577,040	
1995	17,380	20,996	38,376	19,376	1,863,527	1,882,903	
1979-1995	787,913	398,387	1,186,300	799,786	51,832,540	52,632,326	
SIGNAL HILLS - 655442				ONC Dates: Named - 1944, Last Update in 1947			
Counties - OSAGE	Estimated Total Acres -						280
Production	Oil	Condensate	Total Liquids	Assoc. Gas	Natural Gas	Total Gas	
1992	0	0	0	0	19,790	19,790	
1993	0	0	0	0	9,166	9,166	
1994	0	0	0	0	911	911	
1995	0	0	0	0	0	0	
1979-1995	0	0	0	0	208,019	208,019	
SILO - 655814				ONC Dates: Named - 1973, Last Update in 1974			
Counties - BRYAN	Estimated Total Acres -						160
Production	Oil	Condensate	Total Liquids	Assoc. Gas	Natural Gas	Total Gas	
1992	0	0	0	0	0	0	
1993	0	0	0	0	0	0	
1994	0	0	0	0	0	0	
1995	0	0	0	0	0	0	
1979-1995	0	0	0	0	0	0	
SILO EAST - 655818				ONC Dates: Named - 1975, Last Update in 1977			
Counties - BRYAN	Estimated Total Acres -						40
Production	Oil	Condensate	Total Liquids	Assoc. Gas	Natural Gas	Total Gas	
1992	0	0	0	0	0	0	
1993	0	0	0	0	0	0	
1994	0	0	0	0	0	0	
1995	0	0	0	0	0	0	
1979-1995	3,788	0	3,788	0	0	0	

Production by Field

SILO NORTH - 006510							ONC Dates: Named - 1984, Last Update in 1984
Counties - BRYAN							Estimated Total Acres - 40
Production	Oil	Condensate	Total Liquids	Assoc. Gas	Natural Gas	Total Gas	
1992	0	0	0	0	0	0	0
1993	0	0	0	0	0	0	0
1994	0	0	0	0	0	0	0
1995	0	0	0	0	0	0	0
1979-1995	4,702	0	4,702	0	0	0	0
SILO NW - 002648							ONC Dates: Named - 1982, Last Update in 1986
Counties - BRYAN							Estimated Total Acres - 120
Production	Oil	Condensate	Total Liquids	Assoc. Gas	Natural Gas	Total Gas	
1992	342	0	342	0	0	0	0
1993	368	0	368	0	0	0	0
1994	361	0	361	0	0	0	0
1995	349	0	349	0	0	0	0
1979-1995	36,531	0	36,531	0	0	0	0
SILO WEST - 013932							ONC Dates: Named - 1990, Last Update in 1990
Counties - BRYAN							Estimated Total Acres - 80
Production	Oil	Condensate	Total Liquids	Assoc. Gas	Natural Gas	Total Gas	
1992	15,685	0	15,685	697	12,576	13,273	
1993	2,916	0	2,916	357	0	357	
1994	3,441	0	3,441	0	0	0	
1995	3,052	0	3,052	0	0	0	
1979-1995	65,044	0	65,044	7,720	21,044	28,764	
SILVER CITY NE - 656093							ONC Dates: Named - 1956, Last Update in 1996
Counties - CREEK							Estimated Total Acres - 1,480
Production	Oil	Condensate	Total Liquids	Assoc. Gas	Natural Gas	Total Gas	
1992	7,193	99	7,292	5,545	17,542	23,087	
1993	6,411	31	6,442	3,197	9,772	12,969	
1994	7,528	39	7,567	2,908	4,866	7,774	
1995	7,460	0	7,460	2,969	0	2,969	
1979-1995	148,612	588	149,200	345,180	339,517	684,697	
SIMON - 656982							ONC Dates: Named - 1979, Last Update in 1979
Counties - LOVE							Estimated Total Acres - 80
Production	Oil	Condensate	Total Liquids	Assoc. Gas	Natural Gas	Total Gas	
1992	0	0	0	0	0	0	0
1993	0	0	0	0	0	0	0
1994	0	0	0	0	0	0	0
1995	0	0	0	0	0	0	0
1979-1995	6,562	0	6,562	0	0	0	0
SIMON NE - 656988							ONC Dates: Named - 1977, Last Update in 1977
Counties - CARTER							Estimated Total Acres - 40
Production	Oil	Condensate	Total Liquids	Assoc. Gas	Natural Gas	Total Gas	
1992	900	0	900	0	0	0	0
1993	1,068	0	1,068	0	0	0	0
1994	885	0	885	0	0	0	0
1995	1,089	0	1,089	0	0	0	0
1979-1995	23,971	0	23,971	0	0	0	0
SIMON NORTH - 656992							ONC Dates: Named - 1957, Last Update in 1960
Counties - CARTER							Estimated Total Acres - 40
Production	Oil	Condensate	Total Liquids	Assoc. Gas	Natural Gas	Total Gas	
1992	0	0	0	0	0	0	0
1993	0	0	0	0	0	0	0
1994	0	0	0	0	0	0	0
1995	0	0	0	0	0	0	0
1979-1995	27,933	0	27,933	12,061	0	12,061	
SIMON NW - 656996							ONC Dates: Named - 1980, Last Update in 1981
Counties - LOVE							Estimated Total Acres - 80
Production	Oil	Condensate	Total Liquids	Assoc. Gas	Natural Gas	Total Gas	
1992	0	0	0	0	0	0	0
1993	0	0	0	0	0	0	0
1994	0	0	0	0	0	0	0
1995	0	0	0	0	0	0	0
1979-1995	7,433	0	7,433	0	0	0	0

Production by Field

SIMON SE - 656030				ONC Dates: Named - 1981, Last Update in 1981			
Counties - LOVE				Estimated Total Acres -			80
Production	Oil	Condensate	Total Liquids	Assoc. Gas	Natural Gas	Total Gas	
1992	1,430	0	1,430	0	0	0	
1993	1,942	0	1,942	0	0	0	
1994	1,587	0	1,587	0	0	0	
1995	1,973	0	1,973	0	0	0	
1979-1995	37,174	0	37,174	0	0	0	
SIMON SOUTH - 000811				ONC Dates: Named - 1982, Last Update in 1982			
Counties - LOVE				Estimated Total Acres -			400
Production	Oil	Condensate	Total Liquids	Assoc. Gas	Natural Gas	Total Gas	
1992	0	0	0	0	0	0	
1993	0	0	0	0	0	0	
1994	0	0	0	0	0	0	
1995	0	0	0	0	0	0	
1979-1995	14,093	0	14,093	0	0	0	
SIMON SW - 000812				ONC Dates: Named - 1979, Last Update in 1980			
Counties - LOVE				Estimated Total Acres -			80
Production	Oil	Condensate	Total Liquids	Assoc. Gas	Natural Gas	Total Gas	
1992	0	0	0	0	0	0	
1993	0	0	0	0	0	0	
1994	74	0	74	0	0	0	
1995	0	0	0	0	0	0	
1979-1995	3,824	0	3,824	0	0	0	
SIMPSON SE - 657240				ONC Dates: Named - 1972, Last Update in 1995			
Counties - MARSHALL				Estimated Total Acres -			960
Production	Oil	Condensate	Total Liquids	Assoc. Gas	Natural Gas	Total Gas	
1992	0	0	0	0	0	0	
1993	0	0	0	0	0	0	
1994	3,834	0	3,834	74,904	0	74,904	
1995	4,262	0	4,262	22,464	0	22,464	
1979-1995	8,096	0	8,096	97,368	0	97,368	
SIVELLS BEND - 658325				ONC Dates: Named - 1945, Last Update in 1967			
Counties - LOVE				Estimated Total Acres -			720
Production	Oil	Condensate	Total Liquids	Assoc. Gas	Natural Gas	Total Gas	
1992	9,325	0	9,325	0	0	0	
1993	11,795	0	11,795	0	0	0	
1994	12,907	0	12,907	0	0	0	
1995	9,463	0	9,463	0	0	0	
1979-1995	268,690	0	268,690	0	0	0	
SIX MILE NW - 658542				ONC Dates: Named - 1961, Last Update in 1993			
Counties - BEAVER				Estimated Total Acres -			1,680
Production	Oil	Condensate	Total Liquids	Assoc. Gas	Natural Gas	Total Gas	
1992	5,349	0	5,349	33,232	1,796	35,028	
1993	5,996	0	5,996	38,099	272	38,371	
1994	4,479	0	4,479	17,894	0	17,894	
1995	2,688	0	2,688	12,198	0	12,198	
1979-1995	199,234	2,790	202,024	1,288,332	10,489	1,298,821	
SIX MILE SOUTH - 658604				ONC Dates: Named - 1959, Last Update in 1993			
Counties - BEAVER				Estimated Total Acres -			5,680
Production	Oil	Condensate	Total Liquids	Assoc. Gas	Natural Gas	Total Gas	
1992	25,645	26,457	52,102	146,181	0	146,181	
1993	16,679	3,532	20,211	125,578	12,652	138,230	
1994	10,142	0	10,142	99,400	25,609	125,009	
1995	7,753	0	7,753	87,992	251	88,243	
1979-1995	469,314	34,340	503,654	2,265,171	130,722	2,395,893	
SIX MILE WEST - 658635				ONC Dates: Named - 1970, Last Update in 1976			
Counties - BEAVER				Estimated Total Acres -			680
Production	Oil	Condensate	Total Liquids	Assoc. Gas	Natural Gas	Total Gas	
1992	0	0	0	0	0	0	
1993	0	0	0	0	0	0	
1994	0	0	0	0	0	0	
1995	0	0	0	0	0	0	
1979-1995	0	0	0	0	0	0	

Production by Field

SKEDEE - 658984				ONC Dates: Named - (NA), Last Update in 1996			
Counties - PAWNEE				Estimated Total Acres -			440
Production	Oil	Condensate	Total Liquids	Assoc. Gas	Natural Gas	Total Gas	
1992	0	0	0	0	0	0	0
1993	0	0	0	0	0	0	0
1994	0	0	0	0	0	0	0
1995	692	0	692	0	0	0	0
1979-1995	18,610	0	18,610	0	0	0	0
SKEDEE NORTH - 659015				ONC Dates: Named - 1953, Last Update in 1996			
Counties - PAWNEE				Estimated Total Acres -			80
Production	Oil	Condensate	Total Liquids	Assoc. Gas	Natural Gas	Total Gas	
1992	641	0	641	0	0	0	0
1993	652	0	652	0	0	0	0
1994	469	0	469	0	0	0	0
1995	622	0	622	0	0	0	0
1979-1995	14,737	0	14,737	0	0	0	0
SKEDEE NW - 659046				ONC Dates: Named - 1962, Last Update in 1996			
Counties - PAWNEE				Estimated Total Acres -			240
Production	Oil	Condensate	Total Liquids	Assoc. Gas	Natural Gas	Total Gas	
1992	0	0	0	0	0	0	0
1993	0	0	0	0	0	0	0
1994	0	0	0	0	0	0	0
1995	0	0	0	0	0	0	0
1979-1995	1,702	0	1,702	0	0	0	0
SKEDEE SE - 659077				ONC Dates: Named - 1965, Last Update in 1996			
Counties - PAWNEE				Estimated Total Acres -			560
Production	Oil	Condensate	Total Liquids	Assoc. Gas	Natural Gas	Total Gas	
1992	3,054	0	3,054	1,238	1,064	2,302	
1993	2,627	0	2,627	1,020	1,033	2,053	
1994	3,044	0	3,044	0	2,742	2,742	
1995	2,334	0	2,334	0	3,528	3,528	
1979-1995	54,648	0	54,648	50,240	136,715	186,955	
SKEDEE SOUTH - 659087				ONC Dates: Named - 1973, Last Update in 1996			
Counties - PAWNEE				Estimated Total Acres -			40
Production	Oil	Condensate	Total Liquids	Assoc. Gas	Natural Gas	Total Gas	
1992	0	0	0	0	0	0	0
1993	0	0	0	0	0	0	0
1994	0	0	0	0	0	0	0
1995	0	0	0	0	0	0	0
1979-1995	0	0	0	0	0	0	0
SKEDEE WEST - 659108				ONC Dates: Named - 1950, Last Update in 1996			
Counties - PAWNEE				Estimated Total Acres -			480
Production	Oil	Condensate	Total Liquids	Assoc. Gas	Natural Gas	Total Gas	
1992	2,529	0	2,529	1,122	0	1,122	
1993	1,581	0	1,581	234	0	234	
1994	1,930	0	1,930	0	0	0	
1995	3,030	0	3,030	0	0	0	
1979-1995	72,184	0	72,184	95,887	51,806	147,693	
SKELLYVILLE - 000814				ONC Dates: Named - 1924, Last Update in 1961			
Counties - LINCOLN				Estimated Total Acres -			7,280
Production	Oil	Condensate	Total Liquids	Assoc. Gas	Natural Gas	Total Gas	
1992	21,513	103	21,616	84,900	140,113	225,013	
1993	16,376	91	16,467	68,742	99,842	168,584	
1994	16,953	0	16,953	77,866	118,759	196,625	
1995	16,131	0	16,131	78,657	112,198	190,855	
1979-1995	409,094	1,544	410,638	1,628,086	2,943,433	4,571,519	
SKELLYVILLE EAST - 659325				ONC Dates: Named - 1958, Last Update in 1958			
Counties - LINCOLN				Estimated Total Acres -			40
Production	Oil	Condensate	Total Liquids	Assoc. Gas	Natural Gas	Total Gas	
1992	1,452	0	1,452	0	0	0	0
1993	1,627	0	1,627	0	0	0	0
1994	1,500	0	1,500	0	0	0	0
1995	969	0	969	0	0	0	0
1979-1995	38,871	0	38,871	4,068	0	4,068	

Production by Field

SKIATOOK - 659449							ONC Dates: Named - 1906, Last Update in 1941
Counties -	OSAGE, TULSA					Estimated Total Acres - 4,160	
Production	Oil	Condensate	Total Liquids	Assoc. Gas	Natural Gas	Total Gas	
1992	12,077	0	12,077	382	2,108	2,490	
1993	10,394	0	10,394	3,588	0	3,588	
1994	10,126	0	10,126	2,736	0	2,736	
1995	10,712	0	10,712	1,732	0	1,732	
1979-1995	254,050	0	254,050	144,773	100,582	245,355	
SLICK - 660844							ONC Dates: Named - 1913, Last Update in 1996
Counties -	CREEK					Estimated Total Acres - 8,400	
Production	Oil	Condensate	Total Liquids	Assoc. Gas	Natural Gas	Total Gas	
1992	86,323	126	86,449	53,446	13,394	66,840	
1993	87,036	1,288	88,324	22,775	20,220	42,995	
1994	85,580	482	86,062	17,629	7,702	25,331	
1995	67,786	323	68,109	15,375	4,457	19,832	
1979-1995	2,095,572	2,219	2,097,791	1,031,083	515,878	1,546,961	
SLICK DISTRICT NORTH - 660937							ONC Dates: Named - 1947, Last Update in 1996
Counties -	CREEK, OKMULGEE					Estimated Total Acres - 2,520	
Production	Oil	Condensate	Total Liquids	Assoc. Gas	Natural Gas	Total Gas	
1992	7,087	0	7,087	12,678	37,290	49,968	
1993	4,946	0	4,946	8,015	21,597	29,612	
1994	7,289	0	7,289	65	14,294	14,359	
1995	6,362	0	6,362	6,067	11,429	17,496	
1979-1995	313,525	0	313,525	906,975	1,043,409	1,950,384	
SLICK WEST - 661185							ONC Dates: Named - 1947, Last Update in 1947
Counties -	CREEK					Estimated Total Acres - 320	
Production	Oil	Condensate	Total Liquids	Assoc. Gas	Natural Gas	Total Gas	
1992	590	0	590	0	0	0	
1993	592	0	592	0	0	0	
1994	320	0	320	0	0	0	
1995	502	0	502	0	0	0	
1979-1995	14,067	0	14,067	0	0	0	
SOLDIER CREEK - 664781							ONC Dates: Named - 1946, Last Update in 1948
Counties -	COTTON					Estimated Total Acres - 2,360	
Production	Oil	Condensate	Total Liquids	Assoc. Gas	Natural Gas	Total Gas	
1992	88,571	0	88,571	0	0	0	
1993	78,085	0	78,085	0	0	0	
1994	69,259	0	69,259	0	0	0	
1995	58,203	0	58,203	0	0	0	
1979-1995	1,117,409	0	1,117,409	0	0	0	
SOONER TREND - 665959							ONC Dates: Named - 1965, Last Update in 1995
Counties -	BLAINE, GARFIELD, KINGFISHER, LOGAN, MAJOR					Estimated Total Acres - 566,520	
Production	Oil	Condensate	Total Liquids	Assoc. Gas	Natural Gas	Total Gas	
1992	3,605,003	179,429	3,784,432	35,450,654	18,519,671	53,970,325	
1993	3,895,313	148,242	4,043,555	32,412,968	17,621,182	50,034,150	
1994	4,348,324	140,877	4,489,201	31,333,889	16,357,178	47,691,067	
1995	3,699,347	112,470	3,811,817	29,996,874	15,291,212	45,288,086	
1979-1995	85,899,146	3,954,326	89,853,472	905,973,295	430,020,185	1,335,993,480	
SOONER VALLEY NORTH - 665990							ONC Dates: Named - 1955, Last Update in 1996
Counties -	PAYNE					Estimated Total Acres - 280	
Production	Oil	Condensate	Total Liquids	Assoc. Gas	Natural Gas	Total Gas	
1992	104	0	104	0	0	0	
1993	0	0	0	0	74	74	
1994	0	0	0	0	0	0	
1995	123	0	123	0	0	0	
1979-1995	30,349	0	30,349	75,562	189,232	264,794	
SOONER VALLEY NW - 008628							ONC Dates: Named - 1984, Last Update in 1996
Counties -	PAYNE					Estimated Total Acres - 680	
Production	Oil	Condensate	Total Liquids	Assoc. Gas	Natural Gas	Total Gas	
1992	33,297	926	34,223	41,280	2,109	43,389	
1993	39,783	482	40,265	28,742	0	28,742	
1994	39,637	0	39,637	43,002	0	43,002	
1995	33,349	0	33,349	57,852	0	57,852	
1979-1995	801,545	13,251	814,796	1,177,094	8,557	1,185,651	

Production by Field

SOONER VALLEY WEST - 013560				ONC Dates: Named - 1990, Last Update in 1996			
Counties -	PAYNE			Estimated Total Acres -			360
Production	Oil	Condensate	Total Liquids	Assoc. Gas	Natural Gas	Total Gas	
1992	126,325	0	126,325	47,812	0	47,812	
1993	63,209	0	63,209	19,204	0	19,204	
1994	40,469	0	40,469	14,057	0	14,057	
1995	23,766	0	23,766	7,367	0	7,367	
1979-1995	348,776	0	348,776	140,962	0	140,962	
SOONERVILLE EAST - 666021				ONC Dates: Named - 1950, Last Update in 1950			
Counties -	LINCOLN			Estimated Total Acres -			40
Production	Oil	Condensate	Total Liquids	Assoc. Gas	Natural Gas	Total Gas	
1992	0	0	0	0	0	0	
1993	0	0	0	0	0	0	
1994	0	0	0	0	0	0	
1995	0	0	0	0	0	0	
1979-1995	0	0	0	0	0	0	
SOONERVILLE NE - 666052				ONC Dates: Named - 1953, Last Update in 1984			
Counties -	LINCOLN, PAYNE			Estimated Total Acres -			160
Production	Oil	Condensate	Total Liquids	Assoc. Gas	Natural Gas	Total Gas	
1992	0	0	0	0	0	0	
1993	0	0	0	0	0	0	
1994	0	0	0	0	0	0	
1995	0	0	0	0	0	0	
1979-1995	9,056	0	9,056	0	193,013	193,013	
SOONERVILLE NW - 008385				ONC Dates: Named - 1975, Last Update in 1984			
Counties -	PAYNE			Estimated Total Acres -			840
Production	Oil	Condensate	Total Liquids	Assoc. Gas	Natural Gas	Total Gas	
1992	309	0	309	0	0	0	
1993	173	0	173	0	0	0	
1994	432	0	432	0	0	0	
1995	160	0	160	0	0	0	
1979-1995	26,233	0	26,233	10,147	61,180	71,327	
SOONERVILLE SW - 666090				ONC Dates: Named - 1981, Last Update in 1981			
Counties -	LINCOLN			Estimated Total Acres -			40
Production	Oil	Condensate	Total Liquids	Assoc. Gas	Natural Gas	Total Gas	
1992	0	0	0	0	0	0	
1993	0	0	0	0	0	0	
1994	0	0	0	0	0	0	
1995	0	0	0	0	0	0	
1979-1995	4,015	0	4,015	0	0	0	
SOPASCO - 010190				ONC Dates: Named - 1926, Last Update in 1978			
Counties -	CARTER			Estimated Total Acres -			640
Production	Oil	Condensate	Total Liquids	Assoc. Gas	Natural Gas	Total Gas	
1992	0	0	0	0	0	0	
1993	0	0	0	0	0	0	
1994	0	0	0	0	0	0	
1995	0	0	0	0	0	0	
1979-1995	0	0	0	0	0	0	
SPARKS EAST - 667757				ONC Dates: Named - 1950, Last Update in 1959			
Counties -	LINCOLN			Estimated Total Acres -			1,400
Production	Oil	Condensate	Total Liquids	Assoc. Gas	Natural Gas	Total Gas	
1992	18,013	0	18,013	0	26,597	26,597	
1993	18,999	0	18,999	0	19,558	19,558	
1994	17,958	0	17,958	0	16,809	16,809	
1995	15,129	0	15,129	0	16,573	16,573	
1979-1995	352,218	0	352,218	0	420,875	420,875	
SPARKS NE - 667819				ONC Dates: Named - 1951, Last Update in 1964			
Counties -	LINCOLN			Estimated Total Acres -			880
Production	Oil	Condensate	Total Liquids	Assoc. Gas	Natural Gas	Total Gas	
1992	2,405	0	2,405	25,377	0	25,377	
1993	1,948	0	1,948	16,914	0	16,914	
1994	1,933	0	1,933	20,443	0	20,443	
1995	1,430	0	1,430	9,325	0	9,325	
1979-1995	51,321	0	51,321	293,318	183,496	476,814	

Production by Field

SPARKS NORTH - 667850				ONC Dates: Named - 1966, Last Update in 1966			
Counties - LINCOLN	Estimated Total Acres -						40
Production	Oil	Condensate	Total Liquids	Assoc. Gas	Natural Gas	Total Gas	
1992	0	0	0	0	0	0	
1993	0	0	0	0	0	0	
1994	0	0	0	0	0	0	
1995	0	0	0	0	0	0	
1979-1995	0	0	0	0	0	0	
SPARKS SOUTH - 667912				ONC Dates: Named - 1945, Last Update in 1952			
Counties - LINCOLN	Estimated Total Acres -						200
Production	Oil	Condensate	Total Liquids	Assoc. Gas	Natural Gas	Total Gas	
1992	0	0	0	0	0	0	
1993	0	0	0	0	0	0	
1994	0	0	0	0	0	0	
1995	0	0	0	0	0	0	
1979-1995	0	0	0	0	0	0	
SPARKS SW - 667943				ONC Dates: Named - 1961, Last Update in 1983			
Counties - LINCOLN	Estimated Total Acres -						240
Production	Oil	Condensate	Total Liquids	Assoc. Gas	Natural Gas	Total Gas	
1992	106,247	81	106,328	0	0	0	
1993	85,552	0	85,552	0	0	0	
1994	59,157	540	59,697	0	564	564	
1995	45,858	0	45,858	0	0	0	
1979-1995	598,968	621	599,589	0	40,543	40,543	
SPARKS WEST - 667974				ONC Dates: Named - 1980, Last Update in 1980			
Counties - LINCOLN	Estimated Total Acres -						40
Production	Oil	Condensate	Total Liquids	Assoc. Gas	Natural Gas	Total Gas	
1992	839	0	839	0	0	0	
1993	694	0	694	0	0	0	
1994	641	0	641	0	0	0	
1995	481	0	481	0	0	0	
1979-1995	28,180	0	28,180	0	0	0	
SPENCER DISTRICT - 669090				ONC Dates: Named - 1950, Last Update in 1958			
Counties - OKMULGEE, TULSA, WAGONER	Estimated Total Acres -						3,080
Production	Oil	Condensate	Total Liquids	Assoc. Gas	Natural Gas	Total Gas	
1992	29,614	524	30,138	1,763	61,719	63,482	
1993	26,804	276	27,080	1,482	43,817	45,299	
1994	36,258	167	36,425	35,184	28,432	63,616	
1995	28,792	154	28,946	73,064	0	73,064	
1979-1995	573,916	9,107	583,023	139,292	1,986,753	2,126,045	
SPIRO SE - 669865				ONC Dates: Named - 1962, Last Update in 1990			
Counties - LE FLORE	Estimated Total Acres -						7,200
Production	Oil	Condensate	Total Liquids	Assoc. Gas	Natural Gas	Total Gas	
1992	0	0	0	0	207,401	207,401	
1993	0	0	0	0	232,024	232,024	
1994	0	0	0	0	403,750	403,750	
1995	0	0	0	0	357,311	357,311	
1979-1995	0	0	0	9,189	3,472,228	3,481,417	
SPORN - 670299				ONC Dates: Named - 1937, Last Update in 1996			
Counties - LINCOLN	Estimated Total Acres -						2,360
Production	Oil	Condensate	Total Liquids	Assoc. Gas	Natural Gas	Total Gas	
1992	90,631	0	90,631	116,641	38,173	154,814	
1993	49,268	0	49,268	74,470	24,838	99,308	
1994	39,908	0	39,908	50,431	3,339	53,770	
1995	40,231	0	40,231	43,888	3,482	47,370	
1979-1995	945,011	144	945,155	2,944,358	278,495	3,222,853	
SPORN NE - 670361				ONC Dates: Named - 1947, Last Update in 1996			
Counties - PAYNE	Estimated Total Acres -						480
Production	Oil	Condensate	Total Liquids	Assoc. Gas	Natural Gas	Total Gas	
1992	921	0	921	371	3,760	4,131	
1993	631	0	631	0	6,222	6,222	
1994	842	0	842	0	6,443	6,443	
1995	476	0	476	0	6,096	6,096	
1979-1995	25,783	0	25,783	7,857	214,891	222,748	

Production by Field

SPORN SOUTH - 670423				ONC Dates: Named - 1957, Last Update in 1996			
Counties - LINCOLN				Estimated Total Acres -			320
Production	Oil	Condensate	Total Liquids	Assoc. Gas	Natural Gas	Total Gas	
1992	0	1,041	1,041	0	23,481	23,481	
1993	0	0	0	0	6,648	6,648	
1994	0	364	364	0	57,531	57,531	
1995	0	141	141	0	25,448	25,448	
1979-1995	1,460	4,153	5,613	21,536	330,514	352,050	
SPORN SW - 670454				ONC Dates: Named - 1952, Last Update in 1996			
Counties - LINCOLN				Estimated Total Acres -			280
Production	Oil	Condensate	Total Liquids	Assoc. Gas	Natural Gas	Total Gas	
1992	1,701	0	1,701	24,992	0	24,992	
1993	1,704	0	1,704	27,955	0	27,955	
1994	1,969	0	1,969	30,070	0	30,070	
1995	1,723	0	1,723	32,367	0	32,367	
1979-1995	45,966	360	46,326	313,512	3,142	316,654	
SPORN WEST - 670485				ONC Dates: Named - 1955, Last Update in 1996			
Counties - LINCOLN				Estimated Total Acres -			80
Production	Oil	Condensate	Total Liquids	Assoc. Gas	Natural Gas	Total Gas	
1992	0	0	0	0	0	0	
1993	0	0	0	0	0	0	
1994	0	0	0	0	0	0	
1995	0	0	0	0	0	0	
1979-1995	250	0	250	21,333	0	21,333	
SPRING - 670795				ONC Dates: Named - 1950, Last Update in 1967			
Counties - JEFFERSON				Estimated Total Acres -			1,960
Production	Oil	Condensate	Total Liquids	Assoc. Gas	Natural Gas	Total Gas	
1992	26,748	0	26,748	0	0	0	
1993	21,577	0	21,577	0	0	0	
1994	16,711	0	16,711	0	0	0	
1995	13,819	0	13,819	0	0	0	
1979-1995	624,869	0	624,869	0	0	0	
SPRING CREEK - 670919				ONC Dates: Named - 1952, Last Update in 1996			
Counties - LINCOLN				Estimated Total Acres -			240
Production	Oil	Condensate	Total Liquids	Assoc. Gas	Natural Gas	Total Gas	
1992	659	910	1,569	0	0	0	
1993	162	654	816	0	0	0	
1994	0	672	672	0	0	0	
1995	5,752	160	5,912	7,454	0	7,454	
1979-1995	13,149	22,372	35,521	22,013	193,505	215,518	
SPRINGER - 671508				ONC Dates: Named - 1965, Last Update in 1993			
Counties - CARTER				Estimated Total Acres -			7,680
Production	Oil	Condensate	Total Liquids	Assoc. Gas	Natural Gas	Total Gas	
1992	23,597	8,928	32,525	90,690	2,190,100	2,280,790	
1993	9,398	7,724	17,122	134,905	2,234,492	2,369,397	
1994	5,750	9,260	15,010	58,183	2,041,534	2,099,717	
1995	2,556	11,049	13,605	16,232	2,257,451	2,273,683	
1979-1995	162,458	110,857	273,315	1,150,910	19,248,184	20,399,094	
SPRINGHILL WEST - 671756				ONC Dates: Named - 1949, Last Update in 1949			
Counties - WAGONER				Estimated Total Acres -			160
Production	Oil	Condensate	Total Liquids	Assoc. Gas	Natural Gas	Total Gas	
1992	0	0	0	0	2,787	2,787	
1993	0	0	0	0	1,851	1,851	
1994	0	0	0	0	0	0	
1995	0	0	0	0	0	0	
1979-1995	688	0	688	35,782	205,998	241,780	
SQUAW CREEK - 672624				ONC Dates: Named - 1959, Last Update in 1990			
Counties - BLAINE				Estimated Total Acres -			22,400
Production	Oil	Condensate	Total Liquids	Assoc. Gas	Natural Gas	Total Gas	
1992	3,340	7,310	10,650	591	2,165,354	2,165,945	
1993	2,922	7,816	10,738	868	1,801,754	1,802,622	
1994	2,344	6,430	8,774	484	1,625,180	1,625,664	
1995	2,073	5,141	7,214	0	1,955,724	1,955,724	
1979-1995	34,558	278,558	313,116	9,416	73,060,759	73,070,175	

Production by Field

SQUIRREL CREEK SOUTH - 672717				ONC Dates: Named - 1970, Last Update in 1990			
Counties - DEWEY				Estimated Total Acres -			6,560
Production	Oil	Condensate	Total Liquids	Assoc. Gas	Natural Gas	Total Gas	
1992	7,373	0	7,373	0	0	0	
1993	3,480	0	3,480	0	0	0	
1994	2,731	0	2,731	0	0	0	
1995	2,161	0	2,161	0	0	0	
1979-1995	1,871,030	479	1,871,509	1,550,032	10,228	1,560,260	
ST JOHN NORTH - 673787				ONC Dates: Named - 1955, Last Update in 1955			
Counties - OSAGE				Estimated Total Acres -			40
Production	Oil	Condensate	Total Liquids	Assoc. Gas	Natural Gas	Total Gas	
1992	0	0	0	0	0	0	
1993	0	0	0	0	0	0	
1994	0	0	0	0	0	0	
1995	0	0	0	0	0	0	
1979-1995	50	0	50	0	0	0	
ST JOHN NW - 673818				ONC Dates: Named - 1953, Last Update in 1954			
Counties - OSAGE				Estimated Total Acres -			40
Production	Oil	Condensate	Total Liquids	Assoc. Gas	Natural Gas	Total Gas	
1992	0	0	0	0	0	0	
1993	0	0	0	0	0	0	
1994	0	0	0	0	0	0	
1995	0	0	0	0	0	0	
1979-1995	0	0	0	0	0	0	
ST LOUIS - 674097				ONC Dates: Named - 1926, Last Update in 1962			
Counties - POTTAWATOMIE, SEMINOLE				Estimated Total Acres -			23,960
Production	Oil	Condensate	Total Liquids	Assoc. Gas	Natural Gas	Total Gas	
1992	875,558	0	875,558	572,172	612	572,784	
1993	784,937	0	784,937	524,040	0	524,040	
1994	676,833	0	676,833	459,179	0	459,179	
1995	635,638	0	635,638	506,780	0	506,780	
1979-1995	21,742,968	5,755	21,748,723	9,938,958	650,061	10,589,019	
ST LOUIS EAST - 674190				ONC Dates: Named - 1941, Last Update in 1947			
Counties - POTTAWATOMIE				Estimated Total Acres -			320
Production	Oil	Condensate	Total Liquids	Assoc. Gas	Natural Gas	Total Gas	
1992	3,557	0	3,557	0	0	0	
1993	2,828	0	2,828	0	0	0	
1994	2,914	0	2,914	0	0	0	
1995	2,933	0	2,933	0	0	0	
1979-1995	92,057	0	92,057	0	0	0	
STAFFORD - 675275				ONC Dates: Named - 1982, Last Update in 1990			
Counties - CUSTER				Estimated Total Acres -			8,960
Production	Oil	Condensate	Total Liquids	Assoc. Gas	Natural Gas	Total Gas	
1992	0	18,448	18,448	0	2,404,925	2,404,925	
1993	0	18,122	18,122	0	2,827,025	2,827,025	
1994	157	17,741	17,898	0	2,459,544	2,459,544	
1995	0	12,789	12,789	0	1,918,553	1,918,553	
1979-1995	13,336	318,523	331,859	0	40,707,642	40,707,642	
STAFFORD NORTH - 675326				ONC Dates: Named - 1972, Last Update in 1984			
Counties - CUSTER				Estimated Total Acres -			5,120
Production	Oil	Condensate	Total Liquids	Assoc. Gas	Natural Gas	Total Gas	
1992	0	8,347	8,347	0	314,493	314,493	
1993	0	6,872	6,872	0	611,456	611,456	
1994	0	7,799	7,799	0	1,177,337	1,177,337	
1995	0	9,601	9,601	0	1,141,461	1,141,461	
1979-1995	62	127,605	127,667	0	8,645,000	8,645,000	
STAGE STAND - 675399				ONC Dates: Named - 1946, Last Update in 1946			
Counties - STEPHENS				Estimated Total Acres -			120
Production	Oil	Condensate	Total Liquids	Assoc. Gas	Natural Gas	Total Gas	
1992	138	0	138	0	6,951	6,951	
1993	0	0	0	0	33,345	33,345	
1994	0	0	0	0	197,955	197,955	
1995	0	0	0	0	113,617	113,617	
1979-1995	3,047	0	3,047	0	751,113	751,113	

Production by Field

STAGE STAND NE - 675430				ONC Dates: Named - 1955, Last Update in 1956			
Counties -	STEPHENS			Estimated Total Acres -			400
Production	Oil	Condensate	Total Liquids	Assoc. Gas	Natural Gas	Total Gas	
1992	161	0	161	0	33,628	33,628	
1993	179	296	475	0	20,258	20,258	
1994	0	156	156	0	16,937	16,937	
1995	0	317	317	0	32,428	32,428	
1979-1995	7,133	1,049	8,182	0	526,943	526,943	
STAGE STAND SE - 675461				ONC Dates: Named - 1955, Last Update in 1972			
Counties -	STEPHENS			Estimated Total Acres -			1,760
Production	Oil	Condensate	Total Liquids	Assoc. Gas	Natural Gas	Total Gas	
1992	0	2,540	2,540	0	400,119	400,119	
1993	0	2,717	2,717	0	350,510	350,510	
1994	0	1,748	1,748	0	262,292	262,292	
1995	0	1,756	1,756	0	230,627	230,627	
1979-1995	3,824	27,618	31,442	0	5,024,550	5,024,550	
STANLEY - 676422				ONC Dates: Named - 1985, Last Update in 1985			
Counties -	PUSHMATAHA			Estimated Total Acres -			640
Production	Oil	Condensate	Total Liquids	Assoc. Gas	Natural Gas	Total Gas	
1992	0	0	0	0	0	0	
1993	0	0	0	0	0	0	
1994	0	0	0	0	0	0	
1995	0	0	0	0	0	0	
1979-1995	0	0	0	0	0	0	
STARR VALLEY - 677290				ONC Dates: Named - 1950, Last Update in 1996			
Counties -	PAYNE			Estimated Total Acres -			640
Production	Oil	Condensate	Total Liquids	Assoc. Gas	Natural Gas	Total Gas	
1992	7,109	0	7,109	0	0	0	
1993	5,999	0	5,999	0	0	0	
1994	6,187	0	6,187	0	0	0	
1995	5,523	0	5,523	0	0	0	
1979-1995	124,065	0	124,065	0	0	0	
STARR VALLEY EAST - 010861				ONC Dates: Named - 1986, Last Update in 1996			
Counties -	PAYNE			Estimated Total Acres -			40
Production	Oil	Condensate	Total Liquids	Assoc. Gas	Natural Gas	Total Gas	
1992	0	0	0	0	0	0	
1993	0	0	0	0	0	0	
1994	0	0	0	0	0	0	
1995	0	0	0	0	0	0	
1979-1995	0	0	0	0	0	0	
STARR VALLEY NE - 009948				ONC Dates: Named - 1985, Last Update in 1996			
Counties -	PAYNE			Estimated Total Acres -			80
Production	Oil	Condensate	Total Liquids	Assoc. Gas	Natural Gas	Total Gas	
1992	0	0	0	0	0	0	
1993	0	0	0	0	0	0	
1994	0	0	0	0	0	0	
1995	0	0	0	0	0	0	
1979-1995	9,095	0	9,095	0	0	0	
STARR VALLEY NORTH - 006443				ONC Dates: Named - 1983, Last Update in 1983			
Counties -	PAYNE			Estimated Total Acres -			40
Production	Oil	Condensate	Total Liquids	Assoc. Gas	Natural Gas	Total Gas	
1992	0	0	0	0	0	0	
1993	0	0	0	0	0	0	
1994	0	0	0	0	0	0	
1995	0	0	0	0	0	0	
1979-1995	320	0	320	0	0	0	
STARR VALLEY SE - 677321				ONC Dates: Named - 1956, Last Update in 1996			
Counties -	PAYNE			Estimated Total Acres -			120
Production	Oil	Condensate	Total Liquids	Assoc. Gas	Natural Gas	Total Gas	
1992	0	0	0	1,987	0	1,987	
1993	134	0	134	2,040	0	2,040	
1994	0	0	0	476	0	476	
1995	0	0	0	0	0	0	
1979-1995	41,215	0	41,215	36,478	0	36,478	

Production by Field

STEALY NE - 678127				ONC Dates: Named - 1963, Last Update in 1963			
Counties -	MCCLAIN			Estimated Total Acres -			40
Production	Oil	Condensate	Total Liquids	Assoc. Gas	Natural Gas	Total Gas	
1992	0	0	0	0	0	0	
1993	0	0	0	0	0	0	
1994	0	0	0	0	0	0	
1995	0	0	0	0	0	0	
1979-1995	0	0	0	0	0	0	
STEEDMAN - 678561				ONC Dates: Named - 1916, Last Update in 1988			
Counties -	PONTOTOC			Estimated Total Acres -			200
Production	Oil	Condensate	Total Liquids	Assoc. Gas	Natural Gas	Total Gas	
1992	598	0	598	0	0	0	
1993	457	0	457	0	0	0	
1994	454	0	454	0	0	0	
1995	612	0	612	0	0	0	
1979-1995	7,589	0	7,589	0	0	0	
STEEDMAN NE - 678592				ONC Dates: Named - 1972, Last Update in 1972			
Counties -	PONTOTOC			Estimated Total Acres -			40
Production	Oil	Condensate	Total Liquids	Assoc. Gas	Natural Gas	Total Gas	
1992	0	0	0	0	0	0	
1993	0	0	0	0	0	0	
1994	0	0	0	0	0	0	
1995	0	0	0	0	0	0	
1979-1995	0	0	0	0	27,319	27,319	
STEEDMAN SW - 678685				ONC Dates: Named - 1947, Last Update in 1988			
Counties -	PONTOTOC			Estimated Total Acres -			160
Production	Oil	Condensate	Total Liquids	Assoc. Gas	Natural Gas	Total Gas	
1992	0	0	0	0	0	0	
1993	0	0	0	0	0	0	
1994	0	0	0	0	0	0	
1995	0	0	0	0	0	0	
1979-1995	0	0	0	0	0	0	
STELLA - 679398				ONC Dates: Named - 1955, Last Update in 1955			
Counties -	CLEVELAND			Estimated Total Acres -			40
Production	Oil	Condensate	Total Liquids	Assoc. Gas	Natural Gas	Total Gas	
1992	0	0	0	0	0	0	
1993	0	0	0	0	0	0	
1994	0	0	0	0	0	0	
1995	0	0	0	0	0	0	
1979-1995	0	0	0	0	0	0	
STELLA EAST - 679367				ONC Dates: Named - 1950, Last Update in 1995			
Counties -	CLEVELAND			Estimated Total Acres -			800
Production	Oil	Condensate	Total Liquids	Assoc. Gas	Natural Gas	Total Gas	
1992	20,919	0	20,919	29,596	0	29,596	
1993	3,661	0	3,661	3,085	0	3,085	
1994	1,006	0	1,006	0	0	0	
1995	1,130	0	1,130	0	0	0	
1979-1995	198,555	0	198,555	60,288	82,732	143,020	
STELLA NW - 002595				ONC Dates: Named - 1982, Last Update in 1982			
Counties -	CLEVELAND			Estimated Total Acres -			40
Production	Oil	Condensate	Total Liquids	Assoc. Gas	Natural Gas	Total Gas	
1992	0	0	0	0	0	0	
1993	0	0	0	0	0	0	
1994	0	0	0	0	0	0	
1995	0	0	0	0	0	0	
1979-1995	582	0	582	0	0	0	
STERLING - 679832				ONC Dates: Named - 1961, Last Update in 1983			
Counties -	COMANCHE			Estimated Total Acres -			6,560
Production	Oil	Condensate	Total Liquids	Assoc. Gas	Natural Gas	Total Gas	
1992	5,307	1,999	7,306	1,138	1,625,148	1,626,286	
1993	4,659	1,795	6,454	0	1,423,892	1,423,892	
1994	4,505	1,601	6,106	0	1,325,156	1,325,156	
1995	4,739	1,103	5,842	0	1,523,060	1,523,060	
1979-1995	41,924	92,129	134,053	363,478	14,460,352	14,823,830	

Production by Field

STERLING EAST - 679863				ONC Dates: Named - 1982, Last Update in 1983			
Counties -	COMANCHE, GRADY			Estimated Total Acres -		2,560	
Production	Oil	Condensate	Total Liquids	Assoc. Gas	Natural Gas	Total Gas	
1992	0	0	0	0	45,117	45,117	
1993	0	0	0	0	30,663	30,663	
1994	0	0	0	0	28,702	28,702	
1995	0	0	0	0	40,985	40,985	
1979-1995	0	14,413	14,413	5,685	1,686,303	1,691,988	
STERLING WEST - 680049				ONC Dates: Named - 1962, Last Update in 1962			
Counties -	COMANCHE			Estimated Total Acres -		160	
Production	Oil	Condensate	Total Liquids	Assoc. Gas	Natural Gas	Total Gas	
1992	503	0	503	0	0	0	
1993	356	0	356	0	0	0	
1994	353	0	353	0	0	0	
1995	179	0	179	0	0	0	
1979-1995	6,931	0	6,931	0	0	0	
STIDHAM - 680545				ONC Dates: Named - 1914, Last Update in 1953			
Counties -	MCINTOSH			Estimated Total Acres -		160	
Production	Oil	Condensate	Total Liquids	Assoc. Gas	Natural Gas	Total Gas	
1992	0	0	0	0	0	0	
1993	0	0	0	0	0	0	
1994	0	0	0	0	0	0	
1995	0	0	0	0	0	0	
1979-1995	0	0	0	0	0	0	
STIDHAM EAST - 680550				ONC Dates: Named - 1975, Last Update in 1975			
Counties -	MCINTOSH			Estimated Total Acres -		160	
Production	Oil	Condensate	Total Liquids	Assoc. Gas	Natural Gas	Total Gas	
1992	0	0	0	0	11,933	11,933	
1993	0	0	0	0	11,360	11,360	
1994	0	0	0	0	11,094	11,094	
1995	0	0	0	0	10,497	10,497	
1979-1995	0	0	0	0	295,372	295,372	
STIDHAM SE - 012286				ONC Dates: Named - 1988, Last Update in 1988			
Counties -	MCINTOSH			Estimated Total Acres -		160	
Production	Oil	Condensate	Total Liquids	Assoc. Gas	Natural Gas	Total Gas	
1992	0	0	0	0	42,891	42,891	
1993	0	0	0	0	18,144	18,144	
1994	0	0	0	0	10,174	10,174	
1995	0	0	0	0	7,358	7,358	
1979-1995	0	0	0	0	100,315	100,315	
STIDHAM SOUTH - 680559				ONC Dates: Named - 1977, Last Update in 1991			
Counties -	MCINTOSH			Estimated Total Acres -		2,560	
Production	Oil	Condensate	Total Liquids	Assoc. Gas	Natural Gas	Total Gas	
1992	0	0	0	0	353,647	353,647	
1993	0	0	0	0	332,566	332,566	
1994	0	0	0	0	383,768	383,768	
1995	0	66	66	0	375,182	375,182	
1979-1995	0	66	66	0	4,482,397	4,482,397	
STIDHAM WEST - 014060				ONC Dates: Named - 1991, Last Update in 1991			
Counties -	MCINTOSH			Estimated Total Acres -		160	
Production	Oil	Condensate	Total Liquids	Assoc. Gas	Natural Gas	Total Gas	
1992	0	0	0	0	14,220	14,220	
1993	0	0	0	0	49,316	49,316	
1994	0	0	0	0	50,386	50,386	
1995	0	0	0	0	46,861	46,861	
1979-1995	0	0	0	0	170,363	170,363	
STIGLER - 680607				ONC Dates: Named - 1974, Last Update in 1990			
Counties -	HASKELL			Estimated Total Acres -		10,240	
Production	Oil	Condensate	Total Liquids	Assoc. Gas	Natural Gas	Total Gas	
1992	0	0	0	0	553,680	553,680	
1993	0	0	0	0	507,178	507,178	
1994	0	0	0	0	365,588	365,588	
1995	0	0	0	0	535,720	535,720	
1979-1995	0	0	0	0	9,377,364	9,377,364	

Production by Field

STIGLER WEST - 680623				ONC Dates: Named - 1976, Last Update in 1990			
Counties - HASKELL						Estimated Total Acres -	9,600
Production	Oil	Condensate	Total Liquids	Assoc. Gas	Natural Gas	Total Gas	
1992	0	0	0	0	1,916,654	1,916,654	
1993	0	0	0	0	1,646,050	1,646,050	
1994	0	0	0	0	1,348,562	1,348,562	
1995	0	0	0	0	1,175,867	1,175,867	
1979-1995	0	0	0	0	42,070,636	42,070,636	
STILLWATER - 002434				ONC Dates: Named - 1943, Last Update in 1996			
Counties - PAYNE						Estimated Total Acres -	2,520
Production	Oil	Condensate	Total Liquids	Assoc. Gas	Natural Gas	Total Gas	
1992	23,952	0	23,952	21,163	646	21,809	
1993	24,505	0	24,505	18,788	0	18,788	
1994	23,121	0	23,121	19,841	0	19,841	
1995	18,978	0	18,978	21,067	0	21,067	
1979-1995	731,123	0	731,123	325,087	1,310	326,397	
STILLWATER AIRPORT - 680762				ONC Dates: Named - 1953, Last Update in 1996			
Counties - PAYNE						Estimated Total Acres -	560
Production	Oil	Condensate	Total Liquids	Assoc. Gas	Natural Gas	Total Gas	
1992	9,177	0	9,177	8,439	0	8,439	
1993	10,251	0	10,251	9,536	0	9,536	
1994	10,271	0	10,271	13,264	0	13,264	
1995	8,386	0	8,386	9,879	0	9,879	
1979-1995	93,733	0	93,733	114,015	0	114,015	
STILLWATER AIRPORT NW - 680799				ONC Dates: Named - 1980, Last Update in 1996			
Counties - NOBLE, PAYNE						Estimated Total Acres -	2,480
Production	Oil	Condensate	Total Liquids	Assoc. Gas	Natural Gas	Total Gas	
1992	15,324	0	15,324	22,154	0	22,154	
1993	44,788	0	44,788	9,575	0	9,575	
1994	19,939	0	19,939	4,783	0	4,783	
1995	14,103	0	14,103	3,428	0	3,428	
1979-1995	1,071,503	11,179	1,082,682	2,499,168	84,296	2,583,464	
STILLWATER NE - 011594				ONC Dates: Named - 1987, Last Update in 1996			
Counties - PAYNE						Estimated Total Acres -	560
Production	Oil	Condensate	Total Liquids	Assoc. Gas	Natural Gas	Total Gas	
1992	8,880	0	8,880	74,623	1,848	76,471	
1993	7,491	0	7,491	48,385	2,525	50,910	
1994	3,528	0	3,528	27,983	415	28,398	
1995	2,377	0	2,377	24,441	0	24,441	
1979-1995	154,815	0	154,815	1,009,264	16,302	1,025,566	
STILLWATER NORTH - 680855				ONC Dates: Named - 1955, Last Update in 1996			
Counties - PAYNE						Estimated Total Acres -	320
Production	Oil	Condensate	Total Liquids	Assoc. Gas	Natural Gas	Total Gas	
1992	3,430	0	3,430	47,060	0	47,060	
1993	2,542	0	2,542	40,307	0	40,307	
1994	1,115	0	1,115	24,091	0	24,091	
1995	598	0	598	13,074	0	13,074	
1979-1995	67,803	0	67,803	411,578	0	411,578	
STILLWATER NW - 680850				ONC Dates: Named - 1975, Last Update in 1996			
Counties - PAYNE						Estimated Total Acres -	40
Production	Oil	Condensate	Total Liquids	Assoc. Gas	Natural Gas	Total Gas	
1992	0	0	0	0	0	0	
1993	0	0	0	0	0	0	
1994	0	0	0	0	0	0	
1995	0	0	0	0	0	0	
1979-1995	0	0	0	0	0	0	
STILLWATER SE - 680917				ONC Dates: Named - 1935, Last Update in 1996			
Counties - PAYNE						Estimated Total Acres -	200
Production	Oil	Condensate	Total Liquids	Assoc. Gas	Natural Gas	Total Gas	
1992	0	0	0	0	0	0	
1993	4,548	0	4,548	0	0	0	
1994	3,915	0	3,915	0	0	0	
1995	4,181	0	4,181	0	0	0	
1979-1995	12,644	0	12,644	0	0	0	

Production by Field

STILLWATER WEST - 681010				ONC Dates: Named - 1940, Last Update in 1996			
Counties - PAYNE				Estimated Total Acres -			1,120
Production	Oil	Condensate	Total Liquids	Assoc. Gas	Natural Gas	Total Gas	
1992	25,575	0	25,575	28,961	0	28,961	
1993	19,206	0	19,206	25,777	0	25,777	
1994	16,331	0	16,331	28,122	0	28,122	
1995	16,930	0	16,930	27,081	0	27,081	
1979-1995	562,813	0	562,813	804,793	0	804,793	
STOCKHOLM SE - 681444				ONC Dates: Named - 1957, Last Update in 1967			
Counties - HARPER				Estimated Total Acres -			1,680
Production	Oil	Condensate	Total Liquids	Assoc. Gas	Natural Gas	Total Gas	
1992	551	0	551	0	0	0	
1993	730	0	730	0	0	0	
1994	743	0	743	0	0	0	
1995	554	0	554	0	0	0	
1979-1995	12,457	0	12,457	0	0	0	
STOCKHOLM WEST - 002436				ONC Dates: Named - 1959, Last Update in 1959			
Counties - HARPER				Estimated Total Acres -			40
Production	Oil	Condensate	Total Liquids	Assoc. Gas	Natural Gas	Total Gas	
1992	0	0	0	0	0	0	
1993	0	0	0	0	0	0	
1994	0	0	0	0	0	0	
1995	0	0	0	0	0	0	
1979-1995	0	0	0	0	0	0	
STOCKTON - 681568				ONC Dates: Named - 1936, Last Update in 1946			
Counties - LOVE				Estimated Total Acres -			40
Production	Oil	Condensate	Total Liquids	Assoc. Gas	Natural Gas	Total Gas	
1992	905	0	905	0	0	0	
1993	946	0	946	0	0	0	
1994	495	0	495	0	0	0	
1995	638	0	638	0	0	0	
1979-1995	13,744	0	13,744	0	0	0	
STONE - 681847				ONC Dates: Named - 1955, Last Update in 1955			
Counties - LINCOLN				Estimated Total Acres -			40
Production	Oil	Condensate	Total Liquids	Assoc. Gas	Natural Gas	Total Gas	
1992	2,177	0	2,177	0	0	0	
1993	2,080	0	2,080	0	0	0	
1994	2,423	0	2,423	0	0	0	
1995	2,235	0	2,235	0	0	0	
1979-1995	51,790	0	51,790	12,689	0	12,689	
STONE NE - 682002				ONC Dates: Named - 1967, Last Update in 1967			
Counties - LINCOLN				Estimated Total Acres -			160
Production	Oil	Condensate	Total Liquids	Assoc. Gas	Natural Gas	Total Gas	
1992	0	0	0	0	21,089	21,089	
1993	0	0	0	0	18,398	18,398	
1994	0	0	0	0	17,107	17,107	
1995	0	0	0	0	14,474	14,474	
1979-1995	0	0	0	45,244	299,457	344,701	
STONEBLUFF DISTRICT - 681909				ONC Dates: Named - 1949, Last Update in 1989			
Counties - TULSA, WAGONER, MUSKOGEE				Estimated Total Acres -			11,440
Production	Oil	Condensate	Total Liquids	Assoc. Gas	Natural Gas	Total Gas	
1992	61,542	0	61,542	356	16,602	16,958	
1993	50,239	0	50,239	0	10,400	10,400	
1994	29,604	0	29,604	0	1,552	1,552	
1995	20,220	0	20,220	1,651	7,474	9,125	
1979-1995	1,220,459	0	1,220,459	63,655	877,994	941,649	
STONEWALL NE - 682436				ONC Dates: Named - 1953, Last Update in 1988			
Counties - COAL, PONTOTOC				Estimated Total Acres -			160
Production	Oil	Condensate	Total Liquids	Assoc. Gas	Natural Gas	Total Gas	
1992	0	0	0	0	0	0	
1993	0	0	0	0	0	0	
1994	0	0	0	0	0	0	
1995	0	0	0	0	0	0	
1979-1995	0	0	0	0	0	0	

Production by Field

STONY POINT NORTH - 682653				ONC Dates: Named - 1966, Last Update in 1966			
Counties -	CADDO			Estimated Total Acres -			40
Production	Oil	Condensate	Total Liquids	Assoc. Gas	Natural Gas	Total Gas	
1992	0	0	0	0	0	0	0
1993	0	0	0	0	0	0	0
1994	0	0	0	0	0	0	0
1995	0	0	0	0	0	0	0
1979-1995	0	0	0	0	0	0	0
STRATFORD SE - 683738				ONC Dates: Named - 1954, Last Update in 1963			
Counties -	GARVIN			Estimated Total Acres -			280
Production	Oil	Condensate	Total Liquids	Assoc. Gas	Natural Gas	Total Gas	
1992	0	0	0	0	36,418	36,418	0
1993	0	0	0	0	0	0	0
1994	0	0	0	0	4,640	4,640	0
1995	0	0	0	0	1,017	1,017	0
1979-1995	24,520	0	24,520	0	251,803	251,803	0
STRATFORD SOUTH - 683769				ONC Dates: Named - 1956, Last Update in 1966			
Counties -	GARVIN			Estimated Total Acres -			160
Production	Oil	Condensate	Total Liquids	Assoc. Gas	Natural Gas	Total Gas	
1992	815	0	815	0	3,953	3,953	0
1993	1,171	0	1,171	0	2,099	2,099	0
1994	1,138	0	1,138	0	778	778	0
1995	758	0	758	0	318	318	0
1979-1995	22,421	0	22,421	0	55,198	55,198	0
STRATFORD SW - 683800				ONC Dates: Named - 1955, Last Update in 1955			
Counties -	GARVIN			Estimated Total Acres -			40
Production	Oil	Condensate	Total Liquids	Assoc. Gas	Natural Gas	Total Gas	
1992	0	0	0	0	0	0	0
1993	0	0	0	0	0	0	0
1994	0	0	0	0	0	0	0
1995	0	0	0	0	0	0	0
1979-1995	0	0	0	0	0	0	0
STRATFORD WEST - 683808				ONC Dates: Named - 1978, Last Update in 1979			
Counties -	GARVIN			Estimated Total Acres -			40
Production	Oil	Condensate	Total Liquids	Assoc. Gas	Natural Gas	Total Gas	
1992	602	0	602	0	0	0	0
1993	809	0	809	0	0	0	0
1994	755	0	755	0	0	0	0
1995	716	0	716	0	0	0	0
1979-1995	13,995	0	13,995	0	0	0	0
STRIKER DISTRICT - 684544				ONC Dates: Named - 1949, Last Update in 1958			
Counties -	WAGONER			Estimated Total Acres -			4,840
Production	Oil	Condensate	Total Liquids	Assoc. Gas	Natural Gas	Total Gas	
1992	4,862	0	4,862	0	0	0	0
1993	4,709	0	4,709	0	0	0	0
1994	3,977	0	3,977	0	0	0	0
1995	3,889	0	3,889	0	0	0	0
1979-1995	104,487	0	104,487	0	0	0	0
STROHM - 684823				ONC Dates: Named - 1956, Last Update in 1964			
Counties -	OSAGE			Estimated Total Acres -			240
Production	Oil	Condensate	Total Liquids	Assoc. Gas	Natural Gas	Total Gas	
1992	3,756	0	3,756	0	0	0	0
1993	2,928	0	2,928	0	0	0	0
1994	2,910	0	2,910	0	0	0	0
1995	3,577	0	3,577	0	0	0	0
1979-1995	96,734	0	96,734	0	0	0	0
STROHM EAST - 684854				ONC Dates: Named - 1955, Last Update in 1955			
Counties -	OSAGE			Estimated Total Acres -			40
Production	Oil	Condensate	Total Liquids	Assoc. Gas	Natural Gas	Total Gas	
1992	190	0	190	0	0	0	0
1993	293	0	293	0	0	0	0
1994	364	0	364	0	0	0	0
1995	274	0	274	0	0	0	0
1979-1995	8,347	0	8,347	0	0	0	0

Production by Field

STROHM NORTH - 684885				ONC Dates: Named - 1954, Last Update in 1964			
Counties - OSAGE	Estimated Total Acres -						200
Production	Oil	Condensate	Total Liquids	Assoc. Gas	Natural Gas	Total Gas	
1992	2,338	0	2,338	0	0	0	
1993	897	0	897	0	0	0	
1994	179	0	179	0	0	0	
1995	0	0	0	0	0	0	
1979-1995	91,928	0	91,928	0	0	0	
STROHM NW - 684916				ONC Dates: Named - 1964, Last Update in 1964			
Counties - OSAGE	Estimated Total Acres -						40
Production	Oil	Condensate	Total Liquids	Assoc. Gas	Natural Gas	Total Gas	
1992	0	0	0	0	0	0	
1993	0	0	0	0	0	0	
1994	0	0	0	0	0	0	
1995	0	0	0	0	0	0	
1979-1995	26,631	0	26,631	0	0	0	
STRONG CITY DISTRICT - 010199				ONC Dates: Named - 1914, Last Update in 1990			
Counties - ROGER MILLS	Estimated Total Acres -						107,680
Production	Oil	Condensate	Total Liquids	Assoc. Gas	Natural Gas	Total Gas	
1992	9,018	434,436	443,454	20,653	51,353,297	51,373,950	
1993	4,466	466,306	470,772	90,596	73,676,667	73,767,263	
1994	15,234	507,986	523,220	0	77,932,357	77,932,357	
1995	3,268	464,710	467,978	0	74,098,345	74,098,345	
1979-1995	157,172	5,218,888	5,376,060	119,676	661,954,194	662,073,870	
STRONG EAST - XX0151				ONC Dates: Named - 1973, Last Update in 1993			
Counties - BEAVER	Estimated Total Acres -						160
Production	Oil	Condensate	Total Liquids	Assoc. Gas	Natural Gas	Total Gas	
1992	0	0	0	0	0	0	
1993	0	0	0	0	0	0	
1994	0	0	0	0	0	0	
1995	0	0	0	0	0	0	
1979-1995	35,615	0	35,615	0	0	0	
STROUD - 685102				ONC Dates: Named - 1923, Last Update in 1988			
Counties - CREEK, LINCOLN	Estimated Total Acres -						21,520
Production	Oil	Condensate	Total Liquids	Assoc. Gas	Natural Gas	Total Gas	
1992	261,149	1,352	262,501	257,379	226,578	483,957	
1993	232,168	762	232,930	237,813	227,152	464,965	
1994	202,021	1,342	203,363	242,462	246,962	489,424	
1995	191,167	1,091	192,258	248,774	214,340	463,114	
1979-1995	6,922,218	10,934	6,933,152	8,347,402	5,978,231	14,325,633	
STROUD EAST - 685195				ONC Dates: Named - 1940, Last Update in 1947			
Counties - CREEK	Estimated Total Acres -						680
Production	Oil	Condensate	Total Liquids	Assoc. Gas	Natural Gas	Total Gas	
1992	5,142	0	5,142	0	0	0	
1993	4,460	0	4,460	0	0	0	
1994	3,889	0	3,889	0	0	0	
1995	3,565	0	3,565	0	0	0	
1979-1995	105,502	0	105,502	0	0	0	
STROUD NE - 685226				ONC Dates: Named - 1951, Last Update in 1952			
Counties - LINCOLN	Estimated Total Acres -						160
Production	Oil	Condensate	Total Liquids	Assoc. Gas	Natural Gas	Total Gas	
1992	0	0	0	0	0	0	
1993	0	0	0	0	0	0	
1994	0	0	0	0	0	0	
1995	0	0	0	0	0	0	
1979-1995	0	0	0	0	0	0	
STROUD NORTH - 685257				ONC Dates: Named - 1937, Last Update in 1954			
Counties - LINCOLN	Estimated Total Acres -						480
Production	Oil	Condensate	Total Liquids	Assoc. Gas	Natural Gas	Total Gas	
1992	0	0	0	0	19,060	19,060	
1993	0	0	0	0	10,561	10,561	
1994	0	0	0	0	10,452	10,452	
1995	0	0	0	0	10,248	10,248	
1979-1995	0	0	0	0	254,203	254,203	

Production by Field

STUART SW - 685660				ONC Dates: Named - 1959, Last Update in 1961			
Counties -	HUGHES			Estimated Total Acres -			1,280
Production	Oil	Condensate	Total Liquids	Assoc. Gas	Natural Gas	Total Gas	
1992	0	0	0	0	655,741	655,741	
1993	0	0	0	0	485,098	485,098	
1994	0	0	0	0	227,837	227,837	
1995	0	0	0	0	190,278	190,278	
1979-1995	0	0	0	0	3,837,706	3,837,706	
STURGIS EAST - 686063				ONC Dates: Named - 1954, Last Update in 1957			
Counties -	TEXAS			Estimated Total Acres -			360
Production	Oil	Condensate	Total Liquids	Assoc. Gas	Natural Gas	Total Gas	
1992	10,855	0	10,855	0	0	0	
1993	5,430	0	5,430	0	0	0	
1994	14,066	0	14,066	42,554	0	42,554	
1995	5,511	0	5,511	12,152	0	12,152	
1979-1995	84,209	0	84,209	54,706	0	54,706	
STURGIS NORTH - 002449				ONC Dates: Named - 1953, Last Update in 1957			
Counties -	CIMARRON			Estimated Total Acres -			40
Production	Oil	Condensate	Total Liquids	Assoc. Gas	Natural Gas	Total Gas	
1992	0	0	0	0	22,304	22,304	
1993	0	0	0	0	5,677	5,677	
1994	0	0	0	0	0	0	
1995	0	0	0	0	0	0	
1979-1995	0	284	284	0	204,555	204,555	
STURGIS NW - 686125				ONC Dates: Named - 1953, Last Update in 1957			
Counties -	CIMARRON			Estimated Total Acres -			40
Production	Oil	Condensate	Total Liquids	Assoc. Gas	Natural Gas	Total Gas	
1992	0	0	0	0	0	0	
1993	0	0	0	0	0	0	
1994	0	0	0	0	0	0	
1995	0	0	0	0	0	0	
1979-1995	0	0	0	0	0	0	
STURGIS SE - 686156				ONC Dates: Named - 1957, Last Update in 1957			
Counties -	TEXAS			Estimated Total Acres -			40
Production	Oil	Condensate	Total Liquids	Assoc. Gas	Natural Gas	Total Gas	
1992	0	0	0	0	0	0	
1993	0	0	0	0	0	0	
1994	0	0	0	0	0	0	
1995	0	0	0	0	0	0	
1979-1995	0	0	0	0	0	0	
SULPHUR NW - 687830				ONC Dates: Named - 1947, Last Update in 1947			
Counties -	MURRAY			Estimated Total Acres -			40
Production	Oil	Condensate	Total Liquids	Assoc. Gas	Natural Gas	Total Gas	
1992	1,466	0	1,466	0	0	0	
1993	1,954	0	1,954	0	0	0	
1994	2,066	0	2,066	0	0	0	
1995	1,201	0	1,201	0	0	0	
1979-1995	26,070	0	26,070	0	0	0	
SUMMERFIELD WEST - 688078				ONC Dates: Named - 1990, Last Update in 1991			
Counties -	LE FLORE			Estimated Total Acres -			1,280
Production	Oil	Condensate	Total Liquids	Assoc. Gas	Natural Gas	Total Gas	
1992	0	0	0	0	301,844	301,844	
1993	0	0	0	0	126,170	126,170	
1994	0	0	0	0	74,682	74,682	
1995	0	0	0	0	63,905	63,905	
1979-1995	0	0	0	0	566,601	566,601	
SUMNER DISTRICT NORTH - 688512				ONC Dates: Named - 1953, Last Update in 1995			
Counties -	NOBLE			Estimated Total Acres -			1,600
Production	Oil	Condensate	Total Liquids	Assoc. Gas	Natural Gas	Total Gas	
1992	6,136	166	6,302	0	28,742	28,742	
1993	4,259	326	4,585	0	39,375	39,375	
1994	5,031	318	5,349	0	108,300	108,300	
1995	6,420	155	6,575	0	7,176	7,176	
1979-1995	166,846	8,499	175,345	2,963	1,035,767	1,038,730	

Production by Field

SUMNER EAST - 688543				ONC Dates: Named - 1968, Last Update in 1995			
Counties -	NOBLE			Estimated Total Acres -			40
Production	Oil	Condensate	Total Liquids	Assoc. Gas	Natural Gas	Total Gas	
1992	0	0	0	0	0	0	0
1993	0	0	0	0	0	0	0
1994	0	0	0	0	0	0	0
1995	0	0	0	0	0	0	0
1979-1995	0	0	0	0	0	0	0
SUMNER NE - 688574				ONC Dates: Named - 1951, Last Update in 1995			
Counties -	NOBLE			Estimated Total Acres -			680
Production	Oil	Condensate	Total Liquids	Assoc. Gas	Natural Gas	Total Gas	
1992	3,170	0	3,170	0	0	0	0
1993	0	0	0	0	0	0	0
1994	0	0	0	0	0	0	0
1995	0	0	0	0	0	0	0
1979-1995	34,840	92	34,932	0	339,727	339,727	
SUMNER NW - 688636				ONC Dates: Named - 1946, Last Update in 1995			
Counties -	NOBLE			Estimated Total Acres -			80
Production	Oil	Condensate	Total Liquids	Assoc. Gas	Natural Gas	Total Gas	
1992	0	0	0	0	0	0	0
1993	0	0	0	0	0	0	0
1994	0	0	0	0	0	0	0
1995	0	0	0	0	0	0	0
1979-1995	3,627	0	3,627	0	0	0	0
SUMNER SE - 688667				ONC Dates: Named - 1964, Last Update in 1995			
Counties -	NOBLE			Estimated Total Acres -			40
Production	Oil	Condensate	Total Liquids	Assoc. Gas	Natural Gas	Total Gas	
1992	0	0	0	0	0	0	0
1993	0	0	0	0	0	0	0
1994	0	0	0	0	0	0	0
1995	0	0	0	0	0	0	0
1979-1995	0	0	0	0	0	0	0
SUMNER SOUTH - 688673				ONC Dates: Named - 1982, Last Update in 1995			
Counties -	NOBLE			Estimated Total Acres -			40
Production	Oil	Condensate	Total Liquids	Assoc. Gas	Natural Gas	Total Gas	
1992	0	0	0	0	0	0	0
1993	0	0	0	0	0	0	0
1994	0	0	0	0	0	0	0
1995	0	0	0	0	0	0	0
1979-1995	2,195	0	2,195	0	0	0	0
SUMNER SW - 010203				ONC Dates: Named - 1986, Last Update in 1995			
Counties -	NOBLE			Estimated Total Acres -			40
Production	Oil	Condensate	Total Liquids	Assoc. Gas	Natural Gas	Total Gas	
1992	0	0	0	0	0	0	0
1993	0	0	0	0	0	0	0
1994	0	0	0	0	0	0	0
1995	0	0	0	0	0	0	0
1979-1995	1,341	0	1,341	0	0	0	0
SUMPTER - 688729				ONC Dates: Named - 1954, Last Update in 1985			
Counties -	KAY			Estimated Total Acres -			440
Production	Oil	Condensate	Total Liquids	Assoc. Gas	Natural Gas	Total Gas	
1992	156	0	156	0	16,312	16,312	
1993	154	154	308	0	14,540	14,540	
1994	309	0	309	0	12,542	12,542	
1995	148	0	148	0	10,352	10,352	
1979-1995	6,680	302	6,982	15,586	74,976	90,562	
SUNDOWN SW - 689194				ONC Dates: Named - 1920, Last Update in 1964			
Counties -	OSAGE			Estimated Total Acres -			120
Production	Oil	Condensate	Total Liquids	Assoc. Gas	Natural Gas	Total Gas	
1992	0	0	0	0	0	0	0
1993	0	0	0	0	0	0	0
1994	0	0	0	0	0	0	0
1995	0	0	0	0	0	0	0
1979-1995	84	0	84	0	53,988	53,988	

Production by Field

SUNNY SLOPE NE - 689504				ONC Dates: Named - 1957, Last Update in 1996			
Counties - OSAGE				Estimated Total Acres -			680
Production	Oil	Condensate	Total Liquids	Assoc. Gas	Natural Gas	Total Gas	
1992	2,505	0	2,505	0	0	0	
1993	2,695	0	2,695	0	0	0	
1994	2,336	0	2,336	0	0	0	
1995	1,708	0	1,708	0	0	0	
1979-1995	73,080	0	73,080	25,340	0	25,340	
SUNNY SLOPE SE - 009149				ONC Dates: Named - 1984, Last Update in 1996			
Counties - PAWNEE				Estimated Total Acres -			40
Production	Oil	Condensate	Total Liquids	Assoc. Gas	Natural Gas	Total Gas	
1992	0	0	0	0	0	0	
1993	0	0	0	0	0	0	
1994	0	0	0	0	0	0	
1995	0	0	0	0	0	0	
1979-1995	181	0	181	0	0	0	
SUNNY SLOPE SW - 689566				ONC Dates: Named - 1955, Last Update in 1996			
Counties - PAWNEE				Estimated Total Acres -			160
Production	Oil	Condensate	Total Liquids	Assoc. Gas	Natural Gas	Total Gas	
1992	0	0	0	0	0	0	
1993	0	0	0	0	0	0	
1994	0	0	0	0	0	0	
1995	0	0	0	0	0	0	
1979-1995	0	0	0	0	0	0	
SUNSET - 690093				ONC Dates: Named - (NA), Last Update in 1964			
Counties - OSAGE				Estimated Total Acres -			800
Production	Oil	Condensate	Total Liquids	Assoc. Gas	Natural Gas	Total Gas	
1992	1,552	0	1,552	0	0	0	
1993	2,313	0	2,313	0	0	0	
1994	2,595	0	2,595	0	0	0	
1995	2,787	0	2,787	0	0	0	
1979-1995	53,563	0	53,563	6,585	0	6,585	
SUNSET NE - 690155				ONC Dates: Named - 1955, Last Update in 1964			
Counties - OSAGE				Estimated Total Acres -			280
Production	Oil	Condensate	Total Liquids	Assoc. Gas	Natural Gas	Total Gas	
1992	707	0	707	0	0	0	
1993	769	0	769	0	0	0	
1994	859	0	859	0	0	0	
1995	892	0	892	0	0	0	
1979-1995	24,068	0	24,068	1,145	55,819	56,964	
SUNSET WEST - 690248				ONC Dates: Named - 1955, Last Update in 1955			
Counties - OSAGE				Estimated Total Acres -			40
Production	Oil	Condensate	Total Liquids	Assoc. Gas	Natural Gas	Total Gas	
1992	0	0	0	0	0	0	
1993	0	0	0	0	0	0	
1994	0	0	0	0	0	0	
1995	0	0	0	0	0	0	
1979-1995	0	0	0	0	0	0	
SWAN - 691620				ONC Dates: Named - 1938, Last Update in 1947			
Counties - SEMINOLE				Estimated Total Acres -			40
Production	Oil	Condensate	Total Liquids	Assoc. Gas	Natural Gas	Total Gas	
1992	0	0	0	0	0	0	
1993	0	0	0	0	0	0	
1994	0	0	0	0	0	0	
1995	0	0	0	0	0	0	
1979-1995	0	0	0	0	0	0	
SWEET WATER - 692477				ONC Dates: Named - 1981, Last Update in 1986			
Counties - BECKHAM				Estimated Total Acres -			1,280
Production	Oil	Condensate	Total Liquids	Assoc. Gas	Natural Gas	Total Gas	
1992	0	0	0	0	0	0	
1993	0	0	0	0	0	0	
1994	0	0	0	0	0	0	
1995	0	0	0	0	0	0	
1979-1995	0	0	0	0	61,345	61,345	

Production by Field

SWEET WATER NW - 692479				ONC Dates: Named - 1978, Last Update in 1991			
Counties - ROGER MILLS			Estimated Total Acres - 7,040				
Production	Oil	Condensate	Total Liquids	Assoc. Gas	Natural Gas	Total Gas	
1992	0	481	481	0	926,398	926,398	
1993	0	580	580	0	907,794	907,794	
1994	0	187	187	0	754,670	754,670	
1995	0	202	202	0	685,778	685,778	
1979-1995	6,720	10,723	17,443	0	18,668,695	18,668,695	
SWEET WATER WEST - 000822				ONC Dates: Named - 1981, Last Update in 1986			
Counties - BECKHAM			Estimated Total Acres - 1,280				
Production	Oil	Condensate	Total Liquids	Assoc. Gas	Natural Gas	Total Gas	
1992	0	371	371	26,195	58,114	84,309	
1993	200	0	200	5,402	85,632	91,034	
1994	0	0	0	0	83,912	83,912	
1995	0	172	172	0	65,909	65,909	
1979-1995	200	5,250	5,450	31,597	1,341,269	1,372,866	
SYLVIAN - 693674				ONC Dates: Named - 1941, Last Update in 1995			
Counties - SEMINOLE			Estimated Total Acres - 840				
Production	Oil	Condensate	Total Liquids	Assoc. Gas	Natural Gas	Total Gas	
1992	2,994	0	2,994	44,418	230	44,648	
1993	3,303	0	3,303	68,378	2,324	70,702	
1994	3,850	0	3,850	47,542	7,430	54,972	
1995	4,359	0	4,359	37,868	9,802	47,670	
1979-1995	252,269	1,664	253,933	503,026	436,939	939,965	
SYLVIAN EAST - 693705				ONC Dates: Named - 1949, Last Update in 1952			
Counties - SEMINOLE			Estimated Total Acres - 400				
Production	Oil	Condensate	Total Liquids	Assoc. Gas	Natural Gas	Total Gas	
1992	0	0	0	0	0	0	
1993	0	0	0	0	0	0	
1994	0	0	0	0	0	0	
1995	0	0	0	0	0	0	
1979-1995	21,884	0	21,884	0	0	0	
SYLVIAN NE - 693736				ONC Dates: Named - 1942, Last Update in 1945			
Counties - SEMINOLE			Estimated Total Acres - 80				
Production	Oil	Condensate	Total Liquids	Assoc. Gas	Natural Gas	Total Gas	
1992	0	0	0	0	0	0	
1993	0	0	0	0	0	0	
1994	0	0	0	0	0	0	
1995	0	0	0	0	0	0	
1979-1995	0	0	0	0	0	0	
SYLVIAN NORTH - 693767				ONC Dates: Named - 1970, Last Update in 1970			
Counties - SEMINOLE			Estimated Total Acres - 40				
Production	Oil	Condensate	Total Liquids	Assoc. Gas	Natural Gas	Total Gas	
1992	0	0	0	0	0	0	
1993	0	0	0	0	0	0	
1994	0	0	0	0	0	0	
1995	0	0	0	0	0	0	
1979-1995	10,161	0	10,161	0	0	0	
SYLVIAN NW - 693798				ONC Dates: Named - 1942, Last Update in 1995			
Counties - SEMINOLE			Estimated Total Acres - 440				
Production	Oil	Condensate	Total Liquids	Assoc. Gas	Natural Gas	Total Gas	
1992	0	0	0	0	0	0	
1993	0	0	0	0	0	0	
1994	0	0	0	0	0	0	
1995	0	0	0	0	0	0	
1979-1995	0	0	0	0	2,367	2,367	
TABLER EAST - 000823				ONC Dates: Named - 1979, Last Update in 1991			
Counties - GRADY			Estimated Total Acres - 3,840				
Production	Oil	Condensate	Total Liquids	Assoc. Gas	Natural Gas	Total Gas	
1992	7,633	1,367	9,000	73,144	2,001,230	2,074,374	
1993	5,452	501	5,953	4,001	958,250	962,251	
1994	4,748	487	5,235	293	863,249	863,542	
1995	3,988	104	4,092	0	465,575	465,575	
1979-1995	129,052	223,529	352,581	232,272	49,467,280	49,699,552	

Production by Field

TABLER SE - 695523				ONC Dates: Named - 1979, Last Update in 1991			
Counties - GRADY				Estimated Total Acres -			1,440
Production	Oil	Condensate	Total Liquids	Assoc. Gas	Natural Gas	Total Gas	
1992	7,247	0	7,247	3,440	0	3,440	
1993	10,255	0	10,255	30,294	0	30,294	
1994	9,620	0	9,620	15,674	0	15,674	
1995	8,500	0	8,500	26,270	0	26,270	
1979-1995	131,283	28,809	160,092	157,920	197,389	355,309	
TAFT DISTRICT - 695853				ONC Dates: Named - 1958, Last Update in 1958			
Counties - MUSKOGEE, WAGONER				Estimated Total Acres -			1,200
Production	Oil	Condensate	Total Liquids	Assoc. Gas	Natural Gas	Total Gas	
1992	79	0	79	0	4,624	4,624	
1993	76	0	76	0	2,706	2,706	
1994	0	0	0	1,676	0	1,676	
1995	70	0	70	0	0	0	
1979-1995	1,817	0	1,817	1,676	235,344	237,020	
TAFT DISTRICT SOUTH - 695884				ONC Dates: Named - 1958, Last Update in 1958			
Counties - MUSKOGEE				Estimated Total Acres -			760
Production	Oil	Condensate	Total Liquids	Assoc. Gas	Natural Gas	Total Gas	
1992	0	0	0	0	0	0	
1993	0	0	0	0	0	0	
1994	0	0	0	0	0	0	
1995	0	0	0	0	0	0	
1979-1995	0	0	0	0	0	0	
TALALA - 696287				ONC Dates: Named - 1913, Last Update in 1941			
Counties - ROGERS				Estimated Total Acres -			3,840
Production	Oil	Condensate	Total Liquids	Assoc. Gas	Natural Gas	Total Gas	
1992	0	0	0	0	0	0	
1993	0	0	0	0	0	0	
1994	0	0	0	0	0	0	
1995	0	0	0	0	0	0	
1979-1995	0	0	0	0	21,763	21,763	
TALALA NORTH - 696318				ONC Dates: Named - 1940, Last Update in 1941			
Counties - ROGERS				Estimated Total Acres -			640
Production	Oil	Condensate	Total Liquids	Assoc. Gas	Natural Gas	Total Gas	
1992	4,783	0	4,783	0	0	0	
1993	2,602	0	2,602	0	0	0	
1994	117	0	117	0	0	0	
1995	1,066	0	1,066	0	0	0	
1979-1995	122,674	0	122,674	0	0	0	
TALIHINA NW - 014604				ONC Dates: Named - 1993, Last Update in 1995			
Counties - LATIMER				Estimated Total Acres -			1,920
Production	Oil	Condensate	Total Liquids	Assoc. Gas	Natural Gas	Total Gas	
1992	0	0	0	0	200,593	200,593	
1993	0	0	0	0	339,028	339,028	
1994	0	0	0	0	378,085	378,085	
1995	0	195	195	0	1,186,330	1,186,330	
1979-1995	0	195	195	0	2,104,036	2,104,036	
TANDY EAST - 697113				ONC Dates: Named - 1976, Last Update in 1976			
Counties - HUGHES				Estimated Total Acres -			160
Production	Oil	Condensate	Total Liquids	Assoc. Gas	Natural Gas	Total Gas	
1992	0	0	0	0	0	0	
1993	0	0	0	0	0	0	
1994	0	0	0	0	0	0	
1995	0	0	0	0	0	0	
1979-1995	0	0	0	0	48,637	48,637	
TANGIER - 697155				ONC Dates: Named - 1960, Last Update in 1986			
Counties - ELLIS, WOODWARD				Estimated Total Acres -			45,600
Production	Oil	Condensate	Total Liquids	Assoc. Gas	Natural Gas	Total Gas	
1992	13,097	16,598	29,695	51,582	1,730,747	1,782,329	
1993	12,816	15,044	27,860	17,168	1,488,076	1,505,244	
1994	10,384	15,281	25,665	16,140	1,490,144	1,506,284	
1995	8,958	15,452	24,410	61,252	1,214,429	1,275,681	
1979-1995	523,358	524,091	1,047,449	1,688,532	49,130,727	50,819,259	

Production by Field

TATUMS NE - 698364				ONC Dates: Named - 1954, Last Update in 1955			
Counties -	CARTER			Estimated Total Acres -			360
Production	Oil	Condensate	Total Liquids	Assoc. Gas	Natural Gas	Total Gas	
1992	5,427	0	5,427	0	0	0	
1993	5,908	0	5,908	3,129	1,868	4,997	
1994	5,460	0	5,460	5,077	0	5,077	
1995	5,139	0	5,139	4,363	0	4,363	
1979-1995	141,142	0	141,142	33,708	1,868	35,576	
TECUMSEH - 699992				ONC Dates: Named - 1954, Last Update in 1954			
Counties -	POTTAWATOMIE			Estimated Total Acres -			40
Production	Oil	Condensate	Total Liquids	Assoc. Gas	Natural Gas	Total Gas	
1992	0	0	0	0	0	0	
1993	0	0	0	0	0	0	
1994	0	0	0	0	0	0	
1995	0	0	0	0	0	0	
1979-1995	0	0	0	0	0	0	
TECUMSEH EAST - 699837				ONC Dates: Named - 1941, Last Update in 1941			
Counties -	POTTAWATOMIE			Estimated Total Acres -			440
Production	Oil	Condensate	Total Liquids	Assoc. Gas	Natural Gas	Total Gas	
1992	7,134	0	7,134	0	0	0	
1993	6,583	0	6,583	0	0	0	
1994	4,907	0	4,907	0	0	0	
1995	5,696	0	5,696	0	0	0	
1979-1995	286,618	0	286,618	0	0	0	
TECUMSEH LAKE - 699868				ONC Dates: Named - 1941, Last Update in 1991			
Counties -	POTTAWATOMIE			Estimated Total Acres -			1,040
Production	Oil	Condensate	Total Liquids	Assoc. Gas	Natural Gas	Total Gas	
1992	17,340	0	17,340	0	0	0	
1993	14,211	0	14,211	0	0	0	
1994	10,596	0	10,596	0	0	0	
1995	8,523	0	8,523	0	0	0	
1979-1995	328,589	302	328,891	0	0	0	
TECUMSEH NE - 699961				ONC Dates: Named - 1952, Last Update in 1991			
Counties -	POTTAWATOMIE			Estimated Total Acres -			560
Production	Oil	Condensate	Total Liquids	Assoc. Gas	Natural Gas	Total Gas	
1992	462	0	462	0	0	0	
1993	358	0	358	0	0	0	
1994	326	0	326	0	0	0	
1995	0	0	0	0	0	0	
1979-1995	18,674	0	18,674	0	0	0	
TECUMSEH NW - 700050				ONC Dates: Named - 1979, Last Update in 1991			
Counties -	POTTAWATOMIE			Estimated Total Acres -			2,760
Production	Oil	Condensate	Total Liquids	Assoc. Gas	Natural Gas	Total Gas	
1992	356,072	0	356,072	131,088	3,851	134,939	
1993	613,533	0	613,533	142,850	9,868	152,718	
1994	980,542	0	980,542	116,019	5,828	121,847	
1995	796,728	0	796,728	76,696	4,481	81,177	
1979-1995	11,044,615	647	11,045,262	27,168,849	505,017	27,673,866	
TECUMSEH SE - 700054				ONC Dates: Named - 1951, Last Update in 1991			
Counties -	POTTAWATOMIE			Estimated Total Acres -			520
Production	Oil	Condensate	Total Liquids	Assoc. Gas	Natural Gas	Total Gas	
1992	2,106	0	2,106	0	0	0	
1993	1,586	0	1,586	0	0	0	
1994	2,054	0	2,054	0	0	0	
1995	1,878	0	1,878	0	0	0	
1979-1995	49,149	0	49,149	0	0	0	
TECUMSEH SW - 700085				ONC Dates: Named - 1952, Last Update in 1991			
Counties -	POTTAWATOMIE			Estimated Total Acres -			80
Production	Oil	Condensate	Total Liquids	Assoc. Gas	Natural Gas	Total Gas	
1992	1,747	0	1,747	0	0	0	
1993	1,699	0	1,699	0	0	0	
1994	1,820	0	1,820	0	0	0	
1995	1,026	0	1,026	0	0	0	
1979-1995	13,395	0	13,395	0	0	0	

Production by Field

TECUMSEH WEST - 014063				ONC Dates: Named - 1989, Last Update in 1991			
Counties -	POTTAWATOMIE			Estimated Total Acres -			80
Production	Oil	Condensate	Total Liquids	Assoc. Gas	Natural Gas	Total Gas	
1992	0	0	0	0	0	0	
1993	0	0	0	0	0	0	
1994	0	0	0	0	0	0	
1995	0	0	0	0	0	0	
1979-1995	0	0	0	0	0	0	
TELLER SW - 700684				ONC Dates: Named - 1981, Last Update in 1981			
Counties -	MARSHALL			Estimated Total Acres -			80
Production	Oil	Condensate	Total Liquids	Assoc. Gas	Natural Gas	Total Gas	
1992	0	0	0	0	0	0	
1993	0	0	0	0	0	0	
1994	0	0	0	0	0	0	
1995	0	0	0	0	0	0	
1979-1995	1,462	0	1,462	0	0	0	
TEMPLE SOUTH - 000826				ONC Dates: Named - 1982, Last Update in 1982			
Counties -	COTTON			Estimated Total Acres -			40
Production	Oil	Condensate	Total Liquids	Assoc. Gas	Natural Gas	Total Gas	
1992	0	0	0	0	0	0	
1993	0	0	0	0	0	0	
1994	0	0	0	0	0	0	
1995	0	0	0	0	0	0	
1979-1995	223	0	223	0	0	0	
TERLTON - 701635				ONC Dates: Named - 1912, Last Update in 1947			
Counties -	PAWNEE			Estimated Total Acres -			1,720
Production	Oil	Condensate	Total Liquids	Assoc. Gas	Natural Gas	Total Gas	
1992	11,002	0	11,002	7,481	12,290	19,771	
1993	8,265	0	8,265	6,240	8,907	15,147	
1994	7,697	0	7,697	1,639	5,915	7,554	
1995	6,773	0	6,773	16,373	6,144	22,517	
1979-1995	179,954	0	179,954	197,593	450,066	647,659	
TERLTON EAST - 701666				ONC Dates: Named - 1950, Last Update in 1950			
Counties -	PAWNEE			Estimated Total Acres -			40
Production	Oil	Condensate	Total Liquids	Assoc. Gas	Natural Gas	Total Gas	
1992	0	0	0	0	0	0	
1993	0	0	0	0	0	0	
1994	0	0	0	0	0	0	
1995	0	0	0	0	0	0	
1979-1995	0	0	0	0	0	0	
TERLTON NE - 701697				ONC Dates: Named - 1954, Last Update in 1954			
Counties -	PAWNEE			Estimated Total Acres -			360
Production	Oil	Condensate	Total Liquids	Assoc. Gas	Natural Gas	Total Gas	
1992	0	0	0	0	0	0	
1993	0	0	0	0	0	0	
1994	0	0	0	0	0	0	
1995	0	0	0	0	0	0	
1979-1995	369	0	369	8,289	12,146	20,435	
TERLTON NORTH - 701728				ONC Dates: Named - (NA), Last Update in 1996			
Counties -	PAWNEE			Estimated Total Acres -			3,840
Production	Oil	Condensate	Total Liquids	Assoc. Gas	Natural Gas	Total Gas	
1992	52,163	161	52,324	32,222	954	33,176	
1993	51,378	0	51,378	29,245	0	29,245	
1994	46,679	85	46,764	18,981	0	18,981	
1995	47,271	0	47,271	14,569	0	14,569	
1979-1995	1,662,122	3,057	1,665,179	2,707,280	1,196,714	3,903,994	
TERLTON SE - 701759				ONC Dates: Named - 1951, Last Update in 1951			
Counties -	PAWNEE			Estimated Total Acres -			40
Production	Oil	Condensate	Total Liquids	Assoc. Gas	Natural Gas	Total Gas	
1992	537	0	537	0	0	0	
1993	555	0	555	0	0	0	
1994	464	0	464	0	0	0	
1995	532	0	532	0	0	0	
1979-1995	12,585	0	12,585	0	0	0	

Production by Field

TEXHOMA EAST - 014064				ONC Dates: Named - 1977, Last Update in 1991			
Counties - TEXAS				Estimated Total Acres -			7,680
Production	Oil	Condensate	Total Liquids	Assoc. Gas	Natural Gas	Total Gas	
1992	0	1,586	1,586	0	1,249,409	1,249,409	
1993	0	963	963	0	946,932	946,932	
1994	0	1,378	1,378	0	756,006	756,006	
1995	0	791	791	0	615,734	615,734	
1979-1995	0	48,971	48,971	0	18,183,730	18,183,730	
TEXHOMA NORTH - 703160				ONC Dates: Named - 1971, Last Update in 1991			
Counties - TEXAS				Estimated Total Acres -			2,560
Production	Oil	Condensate	Total Liquids	Assoc. Gas	Natural Gas	Total Gas	
1992	1,488	0	1,488	0	131,968	131,968	
1993	459	0	459	0	51,534	51,534	
1994	1,023	0	1,023	0	81,570	81,570	
1995	831	0	831	0	45,248	45,248	
1979-1995	15,589	24,194	39,783	0	1,933,985	1,933,985	
TEXHOMA NW - 014065				ONC Dates: Named - 1981, Last Update in 1991			
Counties - TEXAS				Estimated Total Acres -			1,920
Production	Oil	Condensate	Total Liquids	Assoc. Gas	Natural Gas	Total Gas	
1992	0	0	0	0	133,709	133,709	
1993	0	66	66	0	118,650	118,650	
1994	0	0	0	0	116,793	116,793	
1995	0	0	0	0	102,105	102,105	
1979-1995	0	1,711	1,711	0	2,799,321	2,799,321	
THACKERVILLE NE - 703728				ONC Dates: Named - 1952, Last Update in 1952			
Counties - LOVE				Estimated Total Acres -			40
Production	Oil	Condensate	Total Liquids	Assoc. Gas	Natural Gas	Total Gas	
1992	0	0	0	0	0	0	
1993	0	0	0	0	0	0	
1994	0	0	0	0	0	0	
1995	0	0	0	0	0	0	
1979-1995	0	0	0	0	0	0	
THACKERVILLE NORTH - 703759				ONC Dates: Named - 1960, Last Update in 1965			
Counties - LOVE				Estimated Total Acres -			1,240
Production	Oil	Condensate	Total Liquids	Assoc. Gas	Natural Gas	Total Gas	
1992	53,031	0	53,031	2,976	0	2,976	
1993	65,602	0	65,602	8,035	0	8,035	
1994	59,113	0	59,113	8,114	0	8,114	
1995	48,148	0	48,148	11	0	11	
1979-1995	1,813,377	0	1,813,377	726,909	0	726,909	
THOMAS - 704875				ONC Dates: Named - 1924, Last Update in 1994			
Counties - KAY				Estimated Total Acres -			2,200
Production	Oil	Condensate	Total Liquids	Assoc. Gas	Natural Gas	Total Gas	
1992	73,937	0	73,937	0	0	0	
1993	94,400	0	94,400	0	0	0	
1994	81,050	0	81,050	0	0	0	
1995	58,108	0	58,108	0	0	0	
1979-1995	1,151,569	1,105	1,152,674	1,367,144	488,778	1,855,922	
THOMAS NE - 705061				ONC Dates: Named - 1955, Last Update in 1979			
Counties - KAY				Estimated Total Acres -			200
Production	Oil	Condensate	Total Liquids	Assoc. Gas	Natural Gas	Total Gas	
1992	690	0	690	0	0	0	
1993	696	0	696	0	0	0	
1994	1,060	0	1,060	0	0	0	
1995	0	0	0	0	0	0	
1979-1995	20,534	0	20,534	0	0	0	
THOMAS SOUTH - 705107				ONC Dates: Named - 1975, Last Update in 1990			
Counties - BLAINE, CUSTER				Estimated Total Acres -			18,560
Production	Oil	Condensate	Total Liquids	Assoc. Gas	Natural Gas	Total Gas	
1992	44,152	57,533	101,685	284,949	5,554,854	5,839,803	
1993	35,539	45,902	81,441	299,531	5,914,524	6,214,055	
1994	29,295	41,965	71,260	230,411	4,752,688	4,983,099	
1995	28,426	37,487	65,913	173,180	3,682,332	3,855,512	
1979-1995	1,618,342	4,850,296	6,468,638	4,910,877	163,621,451	168,532,328	

Production by Field

THREE SANDS EAST - 706611				ONC Dates: Named - 1961, Last Update in 1961		
Counties - NOBLE	Estimated Total Acres -					160
Production	Oil	Condensate	Total Liquids	Assoc. Gas	Natural Gas	Total Gas
1992	0	0	0	0	0	0
1993	0	0	0	0	0	0
1994	0	0	0	0	0	0
1995	0	0	0	0	0	0
1979-1995	3,413	0	3,413	30,708	0	30,708
THREE SANDS NE - 706642				ONC Dates: Named - 1975, Last Update in 1985		
Counties - KAY	Estimated Total Acres -					320
Production	Oil	Condensate	Total Liquids	Assoc. Gas	Natural Gas	Total Gas
1992	0	0	0	0	0	0
1993	0	0	0	0	0	0
1994	0	0	0	0	0	0
1995	0	0	0	0	0	0
1979-1995	0	0	0	19,249	182,554	201,803
TI NORTH - 008644				ONC Dates: Named - 1984, Last Update in 1991		
Counties - PITTSBURG	Estimated Total Acres -					5,120
Production	Oil	Condensate	Total Liquids	Assoc. Gas	Natural Gas	Total Gas
1992	0	0	0	0	2,216,252	2,216,252
1993	0	0	0	0	2,062,578	2,062,578
1994	0	0	0	0	1,675,715	1,675,715
1995	0	0	0	0	1,282,669	1,282,669
1979-1995	0	0	0	0	13,218,348	13,218,348
TI NW - 006172				ONC Dates: Named - 1983, Last Update in 1987		
Counties - PITTSBURG	Estimated Total Acres -					1,920
Production	Oil	Condensate	Total Liquids	Assoc. Gas	Natural Gas	Total Gas
1992	0	0	0	0	44,243	44,243
1993	0	0	0	0	37,110	37,110
1994	0	0	0	0	26,937	26,937
1995	0	0	0	0	15,375	15,375
1979-1995	0	0	0	0	206,656	206,656
TIBBENS NW - 707231				ONC Dates: Named - 1947, Last Update in 1948		
Counties - CREEK	Estimated Total Acres -					160
Production	Oil	Condensate	Total Liquids	Assoc. Gas	Natural Gas	Total Gas
1992	0	0	0	0	0	0
1993	0	0	0	0	0	0
1994	0	0	0	0	0	0
1995	0	0	0	0	0	0
1979-1995	0	0	0	0	0	0
TIDAL OSAGE - 707324				ONC Dates: Named - 1916, Last Update in 1964		
Counties - OSAGE	Estimated Total Acres -					4,280
Production	Oil	Condensate	Total Liquids	Assoc. Gas	Natural Gas	Total Gas
1992	148,879	0	148,879	15,582	9,499	25,081
1993	143,416	0	143,416	12,286	8,166	20,452
1994	134,075	0	134,075	11,443	6,507	17,950
1995	129,653	0	129,653	7,632	7,893	15,525
1979-1995	2,969,775	0	2,969,775	949,163	113,312	1,062,475
TIGER FLATS - 707603				ONC Dates: Named - 1908, Last Update in 1958		
Counties - OKFUSKEE, OKMULGEE	Estimated Total Acres -					8,920
Production	Oil	Condensate	Total Liquids	Assoc. Gas	Natural Gas	Total Gas
1992	113,523	1,622	115,145	86,068	88,383	174,451
1993	74,553	1,852	76,405	63,176	59,650	122,826
1994	58,621	1,696	60,317	52,518	41,659	94,177
1995	47,362	1,006	48,368	31,765	57,628	89,393
1979-1995	1,013,124	9,002	1,022,126	1,160,319	3,648,755	4,809,074
TIGER FLATS SE - 707634				ONC Dates: Named - 1947, Last Update in 1957		
Counties - OKMULGEE	Estimated Total Acres -					920
Production	Oil	Condensate	Total Liquids	Assoc. Gas	Natural Gas	Total Gas
1992	185	0	185	0	0	0
1993	83	0	83	0	0	0
1994	58	0	58	0	0	0
1995	70	0	70	0	0	0
1979-1995	13,357	0	13,357	21,482	61,138	82,620

Production by Field

TIPTON - 709525				ONC Dates: Named - 1936, Last Update in 1947			
Counties - JACKSON, TILLMAN		Estimated Total Acres - 960					
Production	Oil	Condensate	Total Liquids	Assoc. Gas	Natural Gas	Total Gas	
1992	19,700	0	19,700	0	0	0	
1993	24,091	0	24,091	0	0	0	
1994	27,243	0	27,243	0	0	0	
1995	27,948	0	27,948	0	0	0	
1979-1995	620,827	0	620,827	0	0	0	

TIPTON NORTH - 709587				ONC Dates: Named - 1952, Last Update in 1979			
Counties - JACKSON		Estimated Total Acres - 200					
Production	Oil	Condensate	Total Liquids	Assoc. Gas	Natural Gas	Total Gas	
1992	2,602	0	2,602	0	0	0	
1993	2,178	0	2,178	0	0	0	
1994	2,512	0	2,512	0	0	0	
1995	2,273	0	2,273	0	0	0	
1979-1995	44,180	0	44,180	0	0	0	

TONKAWA - 712851				ONC Dates: Named - 1921, Last Update in 1984			
Counties - KAY, NOBLE		Estimated Total Acres - 13,760					
Production	Oil	Condensate	Total Liquids	Assoc. Gas	Natural Gas	Total Gas	
1992	223,667	6,216	229,883	455,826	65,891	521,717	
1993	208,957	6,145	215,102	380,120	93,362	473,482	
1994	211,708	9,522	221,230	292,843	75,440	368,283	
1995	200,154	14,054	214,208	263,647	65,666	329,313	
1979-1995	5,462,234	99,998	5,562,232	9,385,151	1,485,227	10,870,378	

TONKAWA NW - 712959				ONC Dates: Named - 1979, Last Update in 1985			
Counties - KAY		Estimated Total Acres - 320					
Production	Oil	Condensate	Total Liquids	Assoc. Gas	Natural Gas	Total Gas	
1992	0	0	0	0	0	0	
1993	0	0	0	0	0	0	
1994	0	0	0	0	0	0	
1995	0	0	0	0	0	0	
1979-1995	0	0	0	0	0	0	

TONKAWA SOUTH - 712944				ONC Dates: Named - (NA), Last Update in 1994			
Counties - NOBLE		Estimated Total Acres - 3,600					
Production	Oil	Condensate	Total Liquids	Assoc. Gas	Natural Gas	Total Gas	
1992	54,322	45	54,367	205,708	40,864	246,572	
1993	41,449	81	41,530	149,876	27,842	177,718	
1994	60,384	105	60,489	192,037	58,152	250,189	
1995	50,211	0	50,211	209,784	43,139	252,923	
1979-1995	557,929	5,255	563,184	2,573,132	1,196,149	3,769,281	

TONKAWA WEST - 712975				ONC Dates: Named - 1955, Last Update in 1955			
Counties - NOBLE		Estimated Total Acres - 40					
Production	Oil	Condensate	Total Liquids	Assoc. Gas	Natural Gas	Total Gas	
1992	0	0	0	0	0	0	
1993	0	0	0	0	0	0	
1994	0	0	0	0	0	0	
1995	0	0	0	0	0	0	
1979-1995	2,090	0	2,090	2,745	0	2,745	

TOUZALIN - 714308				ONC Dates: Named - 1960, Last Update in 1995			
Counties - ELLIS		Estimated Total Acres - 7,040					
Production	Oil	Condensate	Total Liquids	Assoc. Gas	Natural Gas	Total Gas	
1992	5,836	4,153	9,989	85,574	1,187,623	1,273,197	
1993	5,085	5,131	10,216	93,129	1,140,544	1,233,673	
1994	3,996	5,553	9,549	114,353	1,241,176	1,355,529	
1995	3,750	11,408	15,158	102,064	2,159,381	2,261,445	
1979-1995	142,411	48,010	190,421	1,144,495	12,015,128	13,159,623	

TRACY SE - 715037				ONC Dates: Named - 1965, Last Update in 1965			
Counties - TEXAS		Estimated Total Acres - 640					
Production	Oil	Condensate	Total Liquids	Assoc. Gas	Natural Gas	Total Gas	
1992	0	0	0	0	150,374	150,374	
1993	0	0	0	0	146,558	146,558	
1994	0	369	369	0	147,339	147,339	
1995	0	41	41	0	127,937	127,937	
1979-1995	0	1,889	1,889	0	1,768,060	1,768,060	

Production by Field

TRAIL SOUTH - 715450				ONC Dates: Named - 1973, Last Update in 1978			
Counties - DEWEY				Estimated Total Acres -			1,920
Production	Oil	Condensate	Total Liquids	Assoc. Gas	Natural Gas	Total Gas	
1992	0	8,388	8,388	0	464,779	464,779	
1993	0	7,831	7,831	0	488,821	488,821	
1994	0	6,250	6,250	13,985	472,051	486,036	
1995	0	4,890	4,890	27,099	493,340	520,439	
1979-1995	19,142	124,294	143,436	41,084	6,351,179	6,392,263	
TRANSCO - 715626				ONC Dates: Named - (NA), Last Update in 1945			
Counties - SEMINOLE				Estimated Total Acres -			120
Production	Oil	Condensate	Total Liquids	Assoc. Gas	Natural Gas	Total Gas	
1992	0	0	0	0	0	0	
1993	0	0	0	0	0	0	
1994	0	0	0	0	0	0	
1995	0	0	0	0	0	0	
1979-1995	0	0	0	0	0	0	
TRANSCO EAST - 715657				ONC Dates: Named - 1949, Last Update in 1954			
Counties - SEMINOLE				Estimated Total Acres -			160
Production	Oil	Condensate	Total Liquids	Assoc. Gas	Natural Gas	Total Gas	
1992	0	0	0	0	0	0	
1993	0	0	0	0	0	0	
1994	0	0	0	0	0	0	
1995	0	0	0	0	0	0	
1979-1995	0	0	0	0	0	0	
TRANSCO NORTH - 715688				ONC Dates: Named - 1963, Last Update in 1963			
Counties - SEMINOLE				Estimated Total Acres -			160
Production	Oil	Condensate	Total Liquids	Assoc. Gas	Natural Gas	Total Gas	
1992	0	0	0	0	0	0	
1993	0	0	0	0	0	0	
1994	0	0	0	0	0	0	
1995	0	0	0	0	0	0	
1979-1995	0	0	0	0	0	0	
TRANSCO WEST - 715750				ONC Dates: Named - 1941, Last Update in 1954			
Counties - SEMINOLE				Estimated Total Acres -			200
Production	Oil	Condensate	Total Liquids	Assoc. Gas	Natural Gas	Total Gas	
1992	3,124	0	3,124	0	0	0	
1993	2,586	0	2,586	0	0	0	
1994	2,559	0	2,559	0	0	0	
1995	2,277	0	2,277	0	0	0	
1979-1995	57,594	0	57,594	0	0	0	
TRIBBEY - 717172				ONC Dates: Named - 1980, Last Update in 1980			
Counties - POTTAWATOMIE				Estimated Total Acres -			40
Production	Oil	Condensate	Total Liquids	Assoc. Gas	Natural Gas	Total Gas	
1992	6,183	0	6,183	0	0	0	
1993	6,047	0	6,047	0	0	0	
1994	5,148	0	5,148	0	0	0	
1995	5,024	0	5,024	0	0	0	
1979-1995	378,741	0	378,741	0	0	0	
TRIBBEY EAST - 717176				ONC Dates: Named - 1965, Last Update in 1965			
Counties - POTTAWATOMIE				Estimated Total Acres -			40
Production	Oil	Condensate	Total Liquids	Assoc. Gas	Natural Gas	Total Gas	
1992	1,161	0	1,161	0	0	0	
1993	1,154	0	1,154	0	0	0	
1994	968	0	968	0	0	0	
1995	1,396	0	1,396	0	0	0	
1979-1995	21,350	0	21,350	0	0	0	
TRIBBEY NE - 717207				ONC Dates: Named - 1966, Last Update in 1966			
Counties - POTTAWATOMIE				Estimated Total Acres -			40
Production	Oil	Condensate	Total Liquids	Assoc. Gas	Natural Gas	Total Gas	
1992	0	0	0	0	0	0	
1993	0	0	0	0	0	0	
1994	0	0	0	0	0	0	
1995	0	0	0	0	0	0	
1979-1995	0	0	0	0	0	0	

Production by Field

TRIBBEY NORTH - 717238				ONC Dates: Named - 1946, Last Update in 1953			
Counties -	POTTAWATOMIE			Estimated Total Acres -			160
Production	Oil	Condensate	Total Liquids	Assoc. Gas	Natural Gas	Total Gas	
1992	1,316	0	1,316	0	0	0	
1993	206	0	206	0	0	0	
1994	0	0	0	0	0	0	
1995	0	0	0	0	0	0	
1979-1995	29,961	0	29,961	0	0	0	
TRIMUE NE - 717517				ONC Dates: Named - 1957, Last Update in 1957			
Counties -	TILLMAN			Estimated Total Acres -			40
Production	Oil	Condensate	Total Liquids	Assoc. Gas	Natural Gas	Total Gas	
1992	0	0	0	0	0	0	
1993	0	0	0	0	0	0	
1994	0	0	0	0	0	0	
1995	0	0	0	0	0	0	
1979-1995	0	0	0	0	0	0	
TRIMUE NORTH - 717548				ONC Dates: Named - 1956, Last Update in 1956			
Counties -	TILLMAN			Estimated Total Acres -			720
Production	Oil	Condensate	Total Liquids	Assoc. Gas	Natural Gas	Total Gas	
1992	0	0	0	0	0	0	
1993	157	0	157	0	0	0	
1994	0	0	0	0	0	0	
1995	0	0	0	0	0	0	
1979-1995	11,691	0	11,691	0	0	0	
TRIMUE NW - 717579				ONC Dates: Named - 1954, Last Update in 1956			
Counties -	TILLMAN			Estimated Total Acres -			480
Production	Oil	Condensate	Total Liquids	Assoc. Gas	Natural Gas	Total Gas	
1992	0	0	0	0	0	0	
1993	0	0	0	0	0	0	
1994	0	0	0	0	0	0	
1995	0	0	0	0	0	0	
1979-1995	0	0	0	0	0	0	
TRIMUE SE - 717610				ONC Dates: Named - 1966, Last Update in 1966			
Counties -	TILLMAN			Estimated Total Acres -			40
Production	Oil	Condensate	Total Liquids	Assoc. Gas	Natural Gas	Total Gas	
1992	0	0	0	0	0	0	
1993	0	0	0	0	0	0	
1994	0	0	0	0	0	0	
1995	0	0	0	0	0	0	
1979-1995	0	0	0	0	0	0	
TRIMUE WEST - 717641				ONC Dates: Named - 1953, Last Update in 1956			
Counties -	TILLMAN			Estimated Total Acres -			80
Production	Oil	Condensate	Total Liquids	Assoc. Gas	Natural Gas	Total Gas	
1992	0	0	0	0	0	0	
1993	0	0	0	0	0	0	
1994	0	0	0	0	0	0	
1995	0	0	0	0	0	0	
1979-1995	10,104	0	10,104	0	0	0	
TRIUMPH NE - 718323				ONC Dates: Named - 1960, Last Update in 1965			
Counties -	TEXAS			Estimated Total Acres -			320
Production	Oil	Condensate	Total Liquids	Assoc. Gas	Natural Gas	Total Gas	
1992	5,317	0	5,317	18,708	0	18,708	
1993	5,442	0	5,442	20,384	0	20,384	
1994	5,123	0	5,123	19,022	0	19,022	
1995	4,593	0	4,593	16,367	0	16,367	
1979-1995	139,246	0	139,246	156,458	0	156,458	
TRIUMPH SOUTH - 718354				ONC Dates: Named - 1958, Last Update in 1961			
Counties -	TEXAS			Estimated Total Acres -			680
Production	Oil	Condensate	Total Liquids	Assoc. Gas	Natural Gas	Total Gas	
1992	8,502	0	8,502	11,592	0	11,592	
1993	16,307	0	16,307	10,265	0	10,265	
1994	13,107	0	13,107	11,319	0	11,319	
1995	10,572	0	10,572	8,996	0	8,996	
1979-1995	314,361	0	314,361	860,699	0	860,699	

Production by Field

TRIUMPH SW - 718385				ONC Dates: Named - 1969, Last Update in 1969			
Counties - TEXAS						Estimated Total Acres -	640
Production	Oil	Condensate	Total Liquids	Assoc. Gas	Natural Gas	Total Gas	
1992	0	0	0	0	0	0	0
1993	0	0	0	0	0	0	0
1994	0	0	0	0	0	0	0
1995	0	0	0	0	0	0	0
1979-1995	0	0	0	0	0	0	0
TRIVOLI SW - 718403				ONC Dates: Named - 1977, Last Update in 1989			
Counties - MAJOR, DEWEY						Estimated Total Acres -	640
Production	Oil	Condensate	Total Liquids	Assoc. Gas	Natural Gas	Total Gas	
1992	2,980	0	2,980	7,187	3,390	10,577	
1993	2,400	0	2,400	10,486	0	10,486	
1994	1,739	0	1,739	8,630	0	8,630	
1995	1,545	0	1,545	7,523	0	7,523	
1979-1995	328,539	0	328,539	855,177	343,321	1,198,498	
TROUSDALE - 718664				ONC Dates: Named - 1951, Last Update in 1953			
Counties - POTTAWATOMIE						Estimated Total Acres -	280
Production	Oil	Condensate	Total Liquids	Assoc. Gas	Natural Gas	Total Gas	
1992	3,038	0	3,038	0	0	0	
1993	2,293	0	2,293	0	0	0	
1994	1,344	0	1,344	0	0	0	
1995	1,925	0	1,925	0	0	0	
1979-1995	50,272	0	50,272	0	0	0	
TROUSDALE SOUTH - 718757				ONC Dates: Named - 1986, Last Update in 1986			
Counties - POTTAWATOMIE						Estimated Total Acres -	40
Production	Oil	Condensate	Total Liquids	Assoc. Gas	Natural Gas	Total Gas	
1992	2,025	0	2,025	0	0	0	
1993	1,894	0	1,894	0	0	0	
1994	1,896	0	1,896	0	0	0	
1995	1,723	0	1,723	0	0	0	
1979-1995	19,595	0	19,595	0	0	0	
TRYON - 719594				ONC Dates: Named - 1966, Last Update in 1996			
Counties - LINCOLN						Estimated Total Acres -	480
Production	Oil	Condensate	Total Liquids	Assoc. Gas	Natural Gas	Total Gas	
1992	0	0	0	0	0	0	
1993	0	0	0	0	0	0	
1994	0	0	0	0	0	0	
1995	0	0	0	0	0	0	
1979-1995	2,352	2,756	5,108	176	155,505	155,681	
TRYON NE - 719610				ONC Dates: Named - 1978, Last Update in 1979			
Counties - LINCOLN						Estimated Total Acres -	80
Production	Oil	Condensate	Total Liquids	Assoc. Gas	Natural Gas	Total Gas	
1992	0	0	0	0	0	0	
1993	0	0	0	0	0	0	
1994	0	0	0	0	0	0	
1995	0	0	0	0	0	0	
1979-1995	3,314	0	3,314	0	0	0	
TRYON NW - 719625				ONC Dates: Named - 1949, Last Update in 1996			
Counties - LINCOLN						Estimated Total Acres -	1,200
Production	Oil	Condensate	Total Liquids	Assoc. Gas	Natural Gas	Total Gas	
1992	7,168	0	7,168	0	0	0	
1993	6,404	0	6,404	0	0	0	
1994	6,320	0	6,320	0	0	0	
1995	5,929	0	5,929	0	0	0	
1979-1995	170,949	0	170,949	0	0	0	
TRYON WEST - 719656				ONC Dates: Named - 1968, Last Update in 1996			
Counties - LINCOLN						Estimated Total Acres -	480
Production	Oil	Condensate	Total Liquids	Assoc. Gas	Natural Gas	Total Gas	
1992	0	0	0	0	0	0	
1993	0	0	0	0	0	0	
1994	0	0	0	0	0	0	
1995	0	0	0	0	0	0	
1979-1995	1,996	0	1,996	7,217	60,011	67,228	

Production by Field

TUCKER NE - 719912				ONC Dates: Named - 1956, Last Update in 1957			
Counties -	STEPHENS			Estimated Total Acres -			400
Production	Oil	Condensate	Total Liquids	Assoc. Gas	Natural Gas	Total Gas	
1992	2,733	0	2,733	0	0	0	
1993	2,240	0	2,240	0	0	0	
1994	2,274	0	2,274	0	0	0	
1995	2,166	0	2,166	0	0	0	
1979-1995	71,094	89	71,183	0	0	0	
TULLAHASSEE DISTRICT - 720563				ONC Dates: Named - 1958, Last Update in 1958			
Counties -	WAGONER			Estimated Total Acres -			520
Production	Oil	Condensate	Total Liquids	Assoc. Gas	Natural Gas	Total Gas	
1992	0	0	0	0	0	0	
1993	0	0	0	0	0	0	
1994	0	0	0	0	0	0	
1995	0	0	0	0	0	0	
1979-1995	0	0	0	0	0	0	
TULSA DISTRICT - 720718				ONC Dates: Named - 1958, Last Update in 1958			
Counties -	TULSA			Estimated Total Acres -			3,800
Production	Oil	Condensate	Total Liquids	Assoc. Gas	Natural Gas	Total Gas	
1992	0	0	0	0	0	0	
1993	0	0	0	0	0	0	
1994	0	0	0	0	0	0	
1995	0	0	0	0	0	0	
1979-1995	0	0	0	0	0	0	
TUPELO - 000834				ONC Dates: Named - 1981, Last Update in 1988			
Counties -	COAL			Estimated Total Acres -			40
Production	Oil	Condensate	Total Liquids	Assoc. Gas	Natural Gas	Total Gas	
1992	0	0	0	0	0	0	
1993	0	0	0	0	0	0	
1994	0	0	0	0	0	0	
1995	0	0	0	0	0	0	
1979-1995	234	0	234	0	0	0	
TUPELO NE - 721059				ONC Dates: Named - 1961, Last Update in 1991			
Counties -	COAL			Estimated Total Acres -			1,760
Production	Oil	Condensate	Total Liquids	Assoc. Gas	Natural Gas	Total Gas	
1992	1,583	0	1,583	0	22,870	22,870	
1993	2,798	0	2,798	0	12,787	12,787	
1994	11,978	0	11,978	31,864	14,746	46,610	
1995	4,477	0	4,477	32,955	9,448	42,403	
1979-1995	50,045	290	50,335	67,991	152,468	220,459	
TUPELO NORTH - 721090				ONC Dates: Named - 1967, Last Update in 1988			
Counties -	COAL			Estimated Total Acres -			40
Production	Oil	Condensate	Total Liquids	Assoc. Gas	Natural Gas	Total Gas	
1992	0	0	0	0	0	0	
1993	0	0	0	0	0	0	
1994	0	0	0	0	0	0	
1995	0	0	0	0	0	0	
1979-1995	0	0	0	0	0	0	
TUPELO NW - 721121				ONC Dates: Named - 1952, Last Update in 1988			
Counties -	COAL			Estimated Total Acres -			80
Production	Oil	Condensate	Total Liquids	Assoc. Gas	Natural Gas	Total Gas	
1992	0	0	0	0	0	0	
1993	0	0	0	0	0	0	
1994	0	0	0	0	0	0	
1995	0	0	0	0	0	0	
1979-1995	0	0	0	0	0	0	
TUPELO SOUTH - 721152				ONC Dates: Named - 1972, Last Update in 1988			
Counties -	COAL			Estimated Total Acres -			40
Production	Oil	Condensate	Total Liquids	Assoc. Gas	Natural Gas	Total Gas	
1992	1,270	0	1,270	0	0	0	
1993	1,586	0	1,586	0	0	0	
1994	1,691	0	1,691	0	0	0	
1995	1,426	0	1,426	0	0	0	
1979-1995	27,984	0	27,984	0	0	0	

Production by Field

TUPELO SW - 721158				ONC Dates: Named - 1982, Last Update in 1988			
Counties -	COAL			Estimated Total Acres -		160	
Production	Oil	Condensate	Total Liquids	Assoc. Gas	Natural Gas	Total Gas	
1992	0	0	0	0	0	0	
1993	0	0	0	0	0	0	
1994	0	0	0	0	0	0	
1995	0	0	0	0	0	0	
1979-1995	0	0	0	0	34,358	34,358	
TURKEY - 721245				ONC Dates: Named - 1955, Last Update in 1969			
Counties -	GARVIN			Estimated Total Acres -		120	
Production	Oil	Condensate	Total Liquids	Assoc. Gas	Natural Gas	Total Gas	
1992	302	0	302	0	0	0	
1993	934	0	934	0	0	0	
1994	926	0	926	0	0	0	
1995	762	0	762	0	0	0	
1979-1995	3,155	0	3,155	0	0	0	
TURKEY CREEK - 721307				ONC Dates: Named - 1917, Last Update in 1961			
Counties -	OSAGE			Estimated Total Acres -		1,600	
Production	Oil	Condensate	Total Liquids	Assoc. Gas	Natural Gas	Total Gas	
1992	2,172	0	2,172	0	13,135	13,135	
1993	3,701	0	3,701	0	12,135	12,135	
1994	4,785	0	4,785	0	10,022	10,022	
1995	2,855	0	2,855	0	2,693	2,693	
1979-1995	59,271	0	59,271	0	208,977	208,977	
TURKEY NW - 721617				ONC Dates: Named - 1972, Last Update in 1972			
Counties -	GARVIN			Estimated Total Acres -		160	
Production	Oil	Condensate	Total Liquids	Assoc. Gas	Natural Gas	Total Gas	
1992	0	0	0	0	0	0	
1993	0	0	0	0	0	0	
1994	0	0	0	0	0	0	
1995	0	0	0	0	0	0	
1979-1995	0	0	0	0	20,743	20,743	
TURLEY DISTRICT - 721958				ONC Dates: Named - 1958, Last Update in 1958			
Counties -	OSAGE, TULSA			Estimated Total Acres -		6,680	
Production	Oil	Condensate	Total Liquids	Assoc. Gas	Natural Gas	Total Gas	
1992	39,229	0	39,229	11,313	88,517	99,830	
1993	35,139	0	35,139	9,241	56,401	65,642	
1994	33,222	0	33,222	7,471	93,744	101,215	
1995	32,202	0	32,202	8,665	93,293	101,958	
1979-1995	844,179	192	844,371	296,661	1,104,250	1,400,911	
TURNER WEST - 722392				ONC Dates: Named - 1982, Last Update in 1995			
Counties -	POTTAWATOMIE			Estimated Total Acres -		280	
Production	Oil	Condensate	Total Liquids	Assoc. Gas	Natural Gas	Total Gas	
1992	74,791	0	74,791	0	0	0	
1993	67,031	0	67,031	0	0	0	
1994	55,920	0	55,920	0	0	0	
1995	47,985	0	47,985	0	0	0	
1979-1995	1,014,425	0	1,014,425	0	0	0	
TURPIN EAST - XX0155				ONC Dates: Named - 1981, Last Update in 1993			
Counties -	BEAVER			Estimated Total Acres -		160	
Production	Oil	Condensate	Total Liquids	Assoc. Gas	Natural Gas	Total Gas	
1992	11,684	0	11,684	0	4,449	4,449	
1993	10,501	0	10,501	0	1,956	1,956	
1994	10,237	0	10,237	0	0	0	
1995	8,653	0	8,653	0	0	0	
1979-1995	183,404	0	183,404	0	80,492	80,492	
TUSKEGEE DISTRICT - 722857				ONC Dates: Named - 1958, Last Update in 1958			
Counties -	CREEK			Estimated Total Acres -		2,280	
Production	Oil	Condensate	Total Liquids	Assoc. Gas	Natural Gas	Total Gas	
1992	29,367	0	29,367	5,993	0	5,993	
1993	29,246	0	29,246	1,752	0	1,752	
1994	33,959	0	33,959	0	0	0	
1995	23,890	0	23,890	0	2,468	2,468	
1979-1995	593,220	0	593,220	306,651	24,663	331,314	

Production by Field

TUSKEGEE WEST - 722919				ONC Dates: Named - 1947, Last Update in 1983			
Counties -	CREEK, OKFUSKEE		Estimated Total Acres -				1,000
Production	Oil	Condensate	Total Liquids	Assoc. Gas	Natural Gas	Total Gas	
1992	14,713	0	14,713	0	0	0	
1993	9,217	0	9,217	1,225	0	1,225	
1994	8,125	0	8,125	236	0	236	
1995	5,010	0	5,010	0	0	0	
1979-1995	274,370	0	274,370	222,214	39,330	261,544	
TUTTLE EAST - 723012				ONC Dates: Named - 1971, Last Update in 1994			
Counties -	GRADY, CANADIAN, MCCLAIN		Estimated Total Acres -				13,120
Production	Oil	Condensate	Total Liquids	Assoc. Gas	Natural Gas	Total Gas	
1992	31,286	13,935	45,221	419,454	1,408,276	1,827,730	
1993	31,121	10,282	41,403	435,164	1,217,123	1,652,287	
1994	25,572	8,596	34,168	396,138	1,153,881	1,550,019	
1995	17,394	8,203	25,597	315,712	1,159,132	1,474,844	
1979-1995	406,219	228,061	634,280	8,667,858	20,496,847	29,164,705	
TUTTLE NE - 723053				ONC Dates: Named - 1984, Last Update in 1994			
Counties -	GRADY		Estimated Total Acres -				6,240
Production	Oil	Condensate	Total Liquids	Assoc. Gas	Natural Gas	Total Gas	
1992	24,448	8,057	32,505	559,627	577,218	1,136,845	
1993	21,111	9,558	30,669	648,463	653,465	1,301,928	
1994	23,197	16,284	39,481	649,764	1,127,429	1,777,193	
1995	17,731	21,456	39,187	665,686	1,453,378	2,119,064	
1979-1995	448,486	218,887	667,373	8,240,799	9,562,617	17,803,416	
TUTTLE-KEPPEL - 723043				ONC Dates: Named - (NA), Last Update in 1954			
Counties -	ROGERS		Estimated Total Acres -				520
Production	Oil	Condensate	Total Liquids	Assoc. Gas	Natural Gas	Total Gas	
1992	177	0	177	0	0	0	
1993	446	0	446	0	0	0	
1994	353	0	353	0	0	0	
1995	229	0	229	0	0	0	
1979-1995	4,760	0	4,760	0	0	0	
TWIN CREEK - 723547				ONC Dates: Named - 1944, Last Update in 1945			
Counties -	OSAGE		Estimated Total Acres -				760
Production	Oil	Condensate	Total Liquids	Assoc. Gas	Natural Gas	Total Gas	
1992	8,962	0	8,962	0	0	0	
1993	7,015	0	7,015	0	0	0	
1994	5,959	0	5,959	0	0	0	
1995	5,073	0	5,073	0	0	0	
1979-1995	230,998	0	230,998	0	0	0	
TYLER - 724454				ONC Dates: Named - 1973, Last Update in 1986			
Counties -	MARSHALL		Estimated Total Acres -				1,280
Production	Oil	Condensate	Total Liquids	Assoc. Gas	Natural Gas	Total Gas	
1992	0	0	0	0	0	0	
1993	0	0	0	0	0	0	
1994	0	0	0	0	0	0	
1995	0	0	0	0	0	0	
1979-1995	0	0	0	0	0	0	
TYROLA NE - 724919				ONC Dates: Named - 1938, Last Update in 1988			
Counties -	PONTOTOC, SEMINOLE		Estimated Total Acres -				6,200
Production	Oil	Condensate	Total Liquids	Assoc. Gas	Natural Gas	Total Gas	
1992	42,983	158	43,141	41,776	9,826	51,602	
1993	37,413	43	37,456	21,378	4,529	25,907	
1994	39,739	321	40,060	5,973	1,230	7,203	
1995	39,819	0	39,819	0	0	0	
1979-1995	1,151,067	6,327	1,157,394	840,832	505,776	1,346,608	
TYROLA WEST - 725074				ONC Dates: Named - 1954, Last Update in 1954			
Counties -	SEMINOLE		Estimated Total Acres -				40
Production	Oil	Condensate	Total Liquids	Assoc. Gas	Natural Gas	Total Gas	
1992	0	0	0	0	0	0	
1993	0	0	0	0	0	0	
1994	0	0	0	0	0	0	
1995	0	0	0	0	0	0	
1979-1995	0	0	0	0	0	0	

Production by Field

TYRONE - 725105				ONC Dates: Named - 1969, Last Update in 1969			
Counties - TEXAS	Estimated Total Acres -						9,920
Production	Oil	Condensate	Total Liquids	Assoc. Gas	Natural Gas	Total Gas	
1992	0	1,601	1,601	0	547,426	547,426	
1993	367	516	883	0	521,699	521,699	
1994	390	694	1,084	0	444,198	444,198	
1995	0	932	932	0	414,047	414,047	
1979-1995	4,966	18,445	23,411	24,672	10,943,100	10,967,772	
ULAN EAST - 726712				ONC Dates: Named - 1945, Last Update in 1991			
Counties - PITTSBURG	Estimated Total Acres -						3,840
Production	Oil	Condensate	Total Liquids	Assoc. Gas	Natural Gas	Total Gas	
1992	0	0	0	0	1,189,744	1,189,744	
1993	0	0	0	0	1,552,468	1,552,468	
1994	0	0	0	0	1,533,803	1,533,803	
1995	0	0	0	0	1,114,269	1,114,269	
1979-1995	0	0	0	0	8,119,187	8,119,187	
UNCAS NE - 727270				ONC Dates: Named - 1949, Last Update in 1985			
Counties - KAY	Estimated Total Acres -						600
Production	Oil	Condensate	Total Liquids	Assoc. Gas	Natural Gas	Total Gas	
1992	515	0	515	0	0	0	
1993	638	0	638	0	0	0	
1994	99	0	99	0	0	0	
1995	63	0	63	0	0	0	
1979-1995	6,606	0	6,606	0	0	0	
UNCAS SE - 727301				ONC Dates: Named - 1954, Last Update in 1954			
Counties - KAY	Estimated Total Acres -						40
Production	Oil	Condensate	Total Liquids	Assoc. Gas	Natural Gas	Total Gas	
1992	0	0	0	0	0	0	
1993	0	0	0	0	0	0	
1994	0	0	0	0	0	0	
1995	0	0	0	0	0	0	
1979-1995	0	0	0	0	0	0	
UNCAS WEST - 727332				ONC Dates: Named - 1947, Last Update in 1985			
Counties - KAY	Estimated Total Acres -						200
Production	Oil	Condensate	Total Liquids	Assoc. Gas	Natural Gas	Total Gas	
1992	1,641	0	1,641	0	0	0	
1993	2,903	0	2,903	0	0	0	
1994	2,656	0	2,656	0	0	0	
1995	2,611	0	2,611	0	0	0	
1979-1995	29,303	0	29,303	0	0	0	
UNION CITY - 727797				ONC Dates: Named - 1974, Last Update in 1996			
Counties - CANADIAN	Estimated Total Acres -						45,920
Production	Oil	Condensate	Total Liquids	Assoc. Gas	Natural Gas	Total Gas	
1992	38,660	96,729	135,389	202,193	9,335,221	9,537,414	
1993	31,186	78,269	109,455	199,698	8,298,749	8,498,447	
1994	37,191	119,562	156,753	143,350	10,345,225	10,488,575	
1995	28,705	78,215	106,920	180,191	10,028,675	10,208,866	
1979-1995	905,099	1,698,605	2,603,704	2,889,796	143,564,543	146,454,339	
UNION CITY SW - 727824				ONC Dates: Named - 1978, Last Update in 1991			
Counties - GRADY	Estimated Total Acres -						1,920
Production	Oil	Condensate	Total Liquids	Assoc. Gas	Natural Gas	Total Gas	
1992	0	348	348	0	2,108	2,108	
1993	0	147	147	0	0	0	
1994	0	0	0	0	0	0	
1995	0	0	0	0	0	0	
1979-1995	211	15,986	16,197	0	229,491	229,491	
UNION POINT - 728014				ONC Dates: Named - 1948, Last Update in 1949			
Counties - POTTAWATOMIE	Estimated Total Acres -						40
Production	Oil	Condensate	Total Liquids	Assoc. Gas	Natural Gas	Total Gas	
1992	0	0	0	0	0	0	
1993	0	0	0	0	0	0	
1994	0	0	0	0	0	0	
1995	0	0	0	0	0	0	
1979-1995	0	0	0	0	0	0	

Production by Field

UNION POINT WEST - 728023				ONC Dates: Named - 1974, Last Update in 1974			
Counties -	POTTAWATOMIE			Estimated Total Acres -			40
Production	Oil	Condensate	Total Liquids	Assoc. Gas	Natural Gas	Total Gas	
1992	0	0	0	0	0	0	
1993	0	0	0	0	0	0	
1994	0	0	0	0	0	0	
1995	0	0	0	0	0	0	
1979-1995	0	0	0	0	0	0	
UNION SOUTH - 728076				ONC Dates: Named - 1950, Last Update in 1950			
Counties -	KIOWA			Estimated Total Acres -			40
Production	Oil	Condensate	Total Liquids	Assoc. Gas	Natural Gas	Total Gas	
1992	0	0	0	0	0	0	
1993	0	0	0	0	0	0	
1994	0	0	0	0	0	0	
1995	0	0	0	0	0	0	
1979-1995	0	0	0	0	0	0	
UNION STAR - 728107				ONC Dates: Named - 1969, Last Update in 1993			
Counties -	BEAVER			Estimated Total Acres -			2,800
Production	Oil	Condensate	Total Liquids	Assoc. Gas	Natural Gas	Total Gas	
1992	45,043	0	45,043	628,478	15,184	643,662	
1993	34,803	0	34,803	511,066	19,023	530,089	
1994	35,948	176	36,124	434,483	134,779	569,262	
1995	29,756	0	29,756	402,705	67,473	470,178	
1979-1995	1,204,980	34,924	1,239,904	7,333,957	669,999	8,003,956	
UNION STAR DISTRICT - XX0145				ONC Dates: Named - (NA), Last Update in 1993			
Counties -	BEAVER			Estimated Total Acres -			2,160
Production	Oil	Condensate	Total Liquids	Assoc. Gas	Natural Gas	Total Gas	
1992	3,028	0	3,028	1,398	0	1,398	
1993	2,959	0	2,959	611	0	611	
1994	2,721	0	2,721	369	0	369	
1995	3,078	0	3,078	84	0	84	
1979-1995	187,102	0	187,102	88,346	0	88,346	
UNITY - 728789				ONC Dates: Named - 1969, Last Update in 1969			
Counties -	TEXAS			Estimated Total Acres -			640
Production	Oil	Condensate	Total Liquids	Assoc. Gas	Natural Gas	Total Gas	
1992	0	0	0	0	7,447	7,447	
1993	0	0	0	0	9,615	9,615	
1994	0	2	2	0	12,187	12,187	
1995	0	0	0	0	9,093	9,093	
1979-1995	0	175	175	0	532,523	532,523	
UNITY EAST - 728820				ONC Dates: Named - 1970, Last Update in 1994			
Counties -	TEXAS			Estimated Total Acres -			560
Production	Oil	Condensate	Total Liquids	Assoc. Gas	Natural Gas	Total Gas	
1992	5,310	0	5,310	80,235	0	80,235	
1993	4,635	0	4,635	55,875	0	55,875	
1994	3,494	353	3,847	41,725	0	41,725	
1995	4,126	0	4,126	38,868	0	38,868	
1979-1995	185,177	2,304	187,481	996,508	1,210,365	2,206,873	
UNITY NORTH - 728851				ONC Dates: Named - 1957, Last Update in 1963			
Counties -	TEXAS			Estimated Total Acres -			560
Production	Oil	Condensate	Total Liquids	Assoc. Gas	Natural Gas	Total Gas	
1992	10,262	0	10,262	3,397	0	3,397	
1993	7,461	0	7,461	2,635	0	2,635	
1994	6,436	0	6,436	1,401	0	1,401	
1995	5,934	0	5,934	299	0	299	
1979-1995	570,941	0	570,941	311,179	476,857	788,036	
UNITY SW - 728862				ONC Dates: Named - 1977, Last Update in 1977			
Counties -	TEXAS			Estimated Total Acres -			640
Production	Oil	Condensate	Total Liquids	Assoc. Gas	Natural Gas	Total Gas	
1992	0	0	0	0	0	0	
1993	0	0	0	0	0	0	
1994	0	0	0	0	0	0	
1995	0	0	0	0	0	0	
1979-1995	0	2,247	2,247	0	0	0	

Production by Field

VALLEY - 732480				ONC Dates: Named - 1951, Last Update in 1951			
Counties -	GARVIN			Estimated Total Acres -			40
Production	Oil	Condensate	Total Liquids	Assoc. Gas	Natural Gas	Total Gas	
1992	0	0	0	0	0	0	0
1993	0	0	0	0	0	0	0
1994	0	0	0	0	0	0	0
1995	0	0	0	0	0	0	0
1979-1995	0	0	0	0	0	0	0
VALLEY GROVE - 732666				ONC Dates: Named - 1943, Last Update in 1945			
Counties -	OKFUSKEE			Estimated Total Acres -			120
Production	Oil	Condensate	Total Liquids	Assoc. Gas	Natural Gas	Total Gas	
1992	0	0	0	0	0	0	0
1993	0	0	0	0	0	0	0
1994	0	0	0	0	0	0	0
1995	0	0	0	0	0	0	0
1979-1995	0	0	0	0	0	0	0
VALLEY GROVE NE - 732697				ONC Dates: Named - 1949, Last Update in 1949			
Counties -	OKFUSKEE			Estimated Total Acres -			40
Production	Oil	Condensate	Total Liquids	Assoc. Gas	Natural Gas	Total Gas	
1992	0	0	0	0	0	0	0
1993	0	0	0	0	0	0	0
1994	0	0	0	0	0	0	0
1995	0	0	0	0	0	0	0
1979-1995	0	0	0	0	0	0	0
VALLEY GROVE NW - 732728				ONC Dates: Named - 1962, Last Update in 1962			
Counties -	OKFUSKEE			Estimated Total Acres -			40
Production	Oil	Condensate	Total Liquids	Assoc. Gas	Natural Gas	Total Gas	
1992	92	0	92	0	0	0	0
1993	847	0	847	0	0	0	0
1994	1,057	0	1,057	0	0	0	0
1995	164	0	164	0	0	0	0
1979-1995	37,870	0	37,870	0	0	0	0
VALLEY GROVE SE - 732759				ONC Dates: Named - 1950, Last Update in 1957			
Counties -	OKFUSKEE			Estimated Total Acres -			360
Production	Oil	Condensate	Total Liquids	Assoc. Gas	Natural Gas	Total Gas	
1992	10,834	0	10,834	0	0	0	0
1993	9,537	0	9,537	0	0	0	0
1994	14,275	0	14,275	0	0	0	0
1995	14,946	0	14,946	0	0	0	0
1979-1995	295,265	0	295,265	0	0	0	0
VALLEY GROVE SOUTH - 732790				ONC Dates: Named - 1947, Last Update in 1948			
Counties -	OKFUSKEE			Estimated Total Acres -			80
Production	Oil	Condensate	Total Liquids	Assoc. Gas	Natural Gas	Total Gas	
1992	1,933	0	1,933	0	0	0	0
1993	1,787	0	1,787	0	0	0	0
1994	1,141	0	1,141	0	0	0	0
1995	982	0	982	0	0	0	0
1979-1995	18,495	0	18,495	0	0	0	0
VALLEY GROVE SW - 732821				ONC Dates: Named - 1954, Last Update in 1957			
Counties -	OKFUSKEE			Estimated Total Acres -			200
Production	Oil	Condensate	Total Liquids	Assoc. Gas	Natural Gas	Total Gas	
1992	339	0	339	0	0	0	0
1993	675	0	675	0	0	0	0
1994	161	0	161	0	0	0	0
1995	167	0	167	0	0	0	0
1979-1995	9,090	0	9,090	0	0	0	0
VALLEY VIEW - 732883				ONC Dates: Named - 1949, Last Update in 1949			
Counties -	MURRAY			Estimated Total Acres -			40
Production	Oil	Condensate	Total Liquids	Assoc. Gas	Natural Gas	Total Gas	
1992	0	0	0	0	0	0	0
1993	0	0	0	0	0	0	0
1994	0	0	0	0	0	0	0
1995	0	0	0	0	0	0	0
1979-1995	502	0	502	0	0	0	0

Production by Field

VANDERSLICE - 733968				ONC Dates: Named - 1939, Last Update in 1945			
Counties -	CREEK			Estimated Total Acres -			400
Production	Oil	Condensate	Total Liquids	Assoc. Gas	Natural Gas	Total Gas	
1992	0	0	0	0	5,775	5,775	
1993	0	0	0	0	4,943	4,943	
1994	0	0	0	0	4,704	4,704	
1995	0	0	0	0	6,379	6,379	
1979-1995	0	0	0	10,667	202,701	213,368	
VANOSS SW - 000837				ONC Dates: Named - 1982, Last Update in 1982			
Counties -	PONTOTOC			Estimated Total Acres -			200
Production	Oil	Condensate	Total Liquids	Assoc. Gas	Natural Gas	Total Gas	
1992	0	0	0	0	0	0	
1993	0	0	0	0	0	0	
1994	0	0	0	0	0	0	
1995	0	0	0	0	0	0	
1979-1995	1,596	0	1,596	0	0	0	
VANOSS WEST - 014615				ONC Dates: Named - 1991, Last Update in 1993			
Counties -	GARVIN			Estimated Total Acres -			320
Production	Oil	Condensate	Total Liquids	Assoc. Gas	Natural Gas	Total Gas	
1992	0	0	0	0	58,120	58,120	
1993	0	0	0	0	19,671	19,671	
1994	0	0	0	0	20,683	20,683	
1995	0	0	0	0	7,451	7,451	
1979-1995	0	0	0	0	144,464	144,464	
VASSAR SE - 734216				ONC Dates: Named - 1966, Last Update in 1984			
Counties -	PAYNE			Estimated Total Acres -			960
Production	Oil	Condensate	Total Liquids	Assoc. Gas	Natural Gas	Total Gas	
1992	92,822	0	92,822	0	0	0	
1993	108,824	0	108,824	0	0	0	
1994	94,102	0	94,102	0	0	0	
1995	82,660	0	82,660	0	0	0	
1979-1995	1,479,687	0	1,479,687	0	0	0	
VASSAR SW - 734247				ONC Dates: Named - 1956, Last Update in 1984			
Counties -	PAYNE			Estimated Total Acres -			160
Production	Oil	Condensate	Total Liquids	Assoc. Gas	Natural Gas	Total Gas	
1992	0	0	0	0	24,076	24,076	
1993	0	0	0	0	17,304	17,304	
1994	0	0	0	0	40,614	40,614	
1995	0	0	0	0	27,493	27,493	
1979-1995	0	0	0	0	109,487	109,487	
VASSAR WEST - 734255				ONC Dates: Named - 1982, Last Update in 1984			
Counties -	PAYNE			Estimated Total Acres -			560
Production	Oil	Condensate	Total Liquids	Assoc. Gas	Natural Gas	Total Gas	
1992	663	0	663	0	0	0	
1993	666	0	666	0	0	0	
1994	864	0	864	0	0	0	
1995	533	0	533	0	0	0	
1979-1995	25,755	0	25,755	0	18,502	18,502	
VELMA NW - 735387				ONC Dates: Named - 1947, Last Update in 1963			
Counties -	STEPHENS			Estimated Total Acres -			240
Production	Oil	Condensate	Total Liquids	Assoc. Gas	Natural Gas	Total Gas	
1992	1,845	0	1,845	0	86,265	86,265	
1993	1,862	0	1,862	0	76,509	76,509	
1994	1,349	131	1,480	0	66,458	66,458	
1995	1,580	0	1,580	0	50,732	50,732	
1979-1995	23,809	1,360	25,169	0	1,019,981	1,019,981	
VELMA WEST - 735449				ONC Dates: Named - 1945, Last Update in 1955			
Counties -	STEPHENS			Estimated Total Acres -			1,040
Production	Oil	Condensate	Total Liquids	Assoc. Gas	Natural Gas	Total Gas	
1992	85,648	959	86,607	212,655	235,617	448,272	
1993	81,477	523	82,000	222,132	162,303	384,435	
1994	78,264	874	79,138	221,593	174,352	395,945	
1995	74,502	731	75,233	228,176	159,431	387,607	
1979-1995	1,645,220	31,065	1,676,285	4,626,364	4,303,240	8,929,604	

Production by Field

VERA - 736007				ONC Dates: Named - 1915, Last Update in 1941			
Counties -	TULSA, WASHINGTON			Estimated Total Acres -			2,560
Production	Oil	Condensate	Total Liquids	Assoc. Gas	Natural Gas	Total Gas	
1992	3,620	0	3,620	0	2,205	2,205	
1993	4,503	0	4,503	0	0	0	
1994	4,709	0	4,709	0	0	0	
1995	4,290	0	4,290	0	0	0	
1979-1995	92,389	0	92,389	22,943	160,903	183,846	
VERDEN - 736118				ONC Dates: Named - 1980, Last Update in 1991			
Counties -	CADDO, GRADY			Estimated Total Acres -			49,600
Production	Oil	Condensate	Total Liquids	Assoc. Gas	Natural Gas	Total Gas	
1992	214,847	136,317	351,164	1,597,552	15,314,359	16,911,911	
1993	176,282	128,947	305,229	1,257,757	16,715,379	17,973,136	
1994	176,601	223,617	400,218	1,211,900	22,725,677	23,937,577	
1995	153,204	299,701	452,905	1,277,221	32,873,458	34,150,679	
1979-1995	3,959,911	2,707,933	6,667,844	15,515,219	248,699,537	264,214,756	
VERNON NORTH - 736782				ONC Dates: Named - 1979, Last Update in 1979			
Counties -	MCINTOSH			Estimated Total Acres -			160
Production	Oil	Condensate	Total Liquids	Assoc. Gas	Natural Gas	Total Gas	
1992	0	0	0	0	5,261	5,261	
1993	0	0	0	0	1,928	1,928	
1994	0	0	0	0	12,884	12,884	
1995	0	0	0	0	3,512	3,512	
1979-1995	0	0	0	0	250,614	250,614	
VERNON NW - 736788				ONC Dates: Named - 1978, Last Update in 1978			
Counties -	MCINTOSH			Estimated Total Acres -			160
Production	Oil	Condensate	Total Liquids	Assoc. Gas	Natural Gas	Total Gas	
1992	0	0	0	0	0	0	
1993	0	0	0	0	0	0	
1994	0	0	0	0	0	0	
1995	0	0	0	0	0	0	
1979-1995	0	0	0	0	0	0	
VETERANS COLONY - 014616				ONC Dates: Named - 1992, Last Update in 1995			
Counties -	LATIMER			Estimated Total Acres -			640
Production	Oil	Condensate	Total Liquids	Assoc. Gas	Natural Gas	Total Gas	
1992	0	0	0	0	89,745	89,745	
1993	0	0	0	0	218,004	218,004	
1994	0	0	0	0	158,688	158,688	
1995	0	0	0	0	128,133	128,133	
1979-1995	0	0	0	0	594,570	594,570	
VETERANS COLONY WEST - 014617				ONC Dates: Named - 1991, Last Update in 1995			
Counties -	LATIMER			Estimated Total Acres -			1,920
Production	Oil	Condensate	Total Liquids	Assoc. Gas	Natural Gas	Total Gas	
1992	0	0	0	0	3,160,227	3,160,227	
1993	0	0	0	0	1,354,072	1,354,072	
1994	0	0	0	0	969,774	969,774	
1995	0	0	0	0	734,660	734,660	
1979-1995	0	0	0	0	9,208,801	9,208,801	
VIAN SE - 737370				ONC Dates: Named - 1979, Last Update in 1979			
Counties -	SEQUOYAH			Estimated Total Acres -			160
Production	Oil	Condensate	Total Liquids	Assoc. Gas	Natural Gas	Total Gas	
1992	0	0	0	0	0	0	
1993	0	0	0	0	0	0	
1994	0	0	0	0	0	0	
1995	0	0	0	0	0	0	
1979-1995	0	0	0	0	0	0	
VICAR - 004551				ONC Dates: Named - 1983, Last Update in 1993			
Counties -	GRANT			Estimated Total Acres -			400
Production	Oil	Condensate	Total Liquids	Assoc. Gas	Natural Gas	Total Gas	
1992	2,761	0	2,761	0	0	0	
1993	1,184	0	1,184	0	0	0	
1994	1,307	0	1,307	0	0	0	
1995	963	0	963	0	0	0	
1979-1995	117,328	3,886	121,214	56,205	0	56,205	

Production by Field

VICAR EAST - 012439				ONC Dates: Named - 1988, Last Update in 1988			
Counties - GRANT	Estimated Total Acres -						40
Production	Oil	Condensate	Total Liquids	Assoc. Gas	Natural Gas	Total Gas	
1992	0	0	0	0	0	0	
1993	0	0	0	0	0	0	
1994	0	0	0	0	0	0	
1995	0	0	0	0	0	0	
1979-1995	1,532	0	1,532	0	0	0	
VICAR NE - 010641				ONC Dates: Named - 1986, Last Update in 1993			
Counties - GRANT	Estimated Total Acres -						160
Production	Oil	Condensate	Total Liquids	Assoc. Gas	Natural Gas	Total Gas	
1992	100	0	100	0	0	0	
1993	0	0	0	0	0	0	
1994	0	0	0	0	0	0	
1995	0	0	0	0	0	0	
1979-1995	27,588	0	27,588	3,593	0	3,593	
VICAR NORTH - 000839				ONC Dates: Named - 1981, Last Update in 1993			
Counties - GRANT	Estimated Total Acres -						2,240
Production	Oil	Condensate	Total Liquids	Assoc. Gas	Natural Gas	Total Gas	
1992	293,835	0	293,835	53,450	0	53,450	
1993	606,443	152	606,595	27,517	0	27,517	
1994	206,674	0	206,674	32,254	0	32,254	
1995	168,474	718	169,192	45,819	0	45,819	
1979-1995	6,757,956	36,897	6,794,853	9,681,364	440,723	10,122,087	
VICAR SOUTH - 737381				ONC Dates: Named - 1979, Last Update in 1993			
Counties - GRANT	Estimated Total Acres -						1,160
Production	Oil	Condensate	Total Liquids	Assoc. Gas	Natural Gas	Total Gas	
1992	0	0	0	2,405	0	2,405	
1993	0	0	0	336	0	336	
1994	0	0	0	631	0	631	
1995	0	0	0	0	0	0	
1979-1995	354,607	3,015	357,622	459,504	79,194	538,698	
VICI - 737488				ONC Dates: Named - 1968, Last Update in 1990			
Counties - DEWEY, WOODWARD	Estimated Total Acres -						10,880
Production	Oil	Condensate	Total Liquids	Assoc. Gas	Natural Gas	Total Gas	
1992	11,434	2,972	14,406	165,542	182,324	347,866	
1993	10,100	3,126	13,226	172,081	174,759	346,840	
1994	10,042	6,117	16,159	171,753	174,951	346,704	
1995	11,832	17,252	29,084	169,980	909,140	1,079,120	
1979-1995	305,346	163,225	468,571	1,855,193	3,586,109	5,441,302	
VICI EAST - 737519				ONC Dates: Named - 1971, Last Update in 1972			
Counties - DEWEY	Estimated Total Acres -						640
Production	Oil	Condensate	Total Liquids	Assoc. Gas	Natural Gas	Total Gas	
1992	704	0	704	0	0	0	
1993	689	0	689	0	0	0	
1994	487	0	487	0	0	0	
1995	156	0	156	0	0	0	
1979-1995	8,701	24,004	32,705	0	790	790	
VICI NORTH - 737550				ONC Dates: Named - 1968, Last Update in 1986			
Counties - WOODWARD	Estimated Total Acres -						2,240
Production	Oil	Condensate	Total Liquids	Assoc. Gas	Natural Gas	Total Gas	
1992	162	0	162	0	0	0	
1993	0	0	0	0	0	0	
1994	192	0	192	0	0	0	
1995	0	0	0	0	0	0	
1979-1995	4,162	6,626	10,788	0	322,833	322,833	
VICI NW - 737560				ONC Dates: Named - 1980, Last Update in 1986			
Counties - WOODWARD	Estimated Total Acres -						1,600
Production	Oil	Condensate	Total Liquids	Assoc. Gas	Natural Gas	Total Gas	
1992	2,724	392	3,116	239,720	27,565	267,285	
1993	2,318	195	2,513	159,836	30,949	190,785	
1994	2,677	388	3,065	172,996	27,219	200,215	
1995	2,157	185	2,342	190,655	22,898	213,553	
1979-1995	206,472	8,749	215,221	4,541,934	1,286,265	5,828,199	

Production by Field

VICI SW - 737581				ONC Dates: Named - 1972, Last Update in 1990			
Counties - DEWEY				Estimated Total Acres -			8,320
Production	Oil	Condensate	Total Liquids	Assoc. Gas	Natural Gas	Total Gas	
1992	741	5,766	6,507	0	860,686	860,686	
1993	537	3,730	4,267	0	681,125	681,125	
1994	143	3,580	3,723	0	590,399	590,399	
1995	0	3,451	3,451	0	598,317	598,317	
1979-1995	14,339	121,055	135,394	0	10,408,077	10,408,077	
VICTOR WEST - 737922				ONC Dates: Named - 1960, Last Update in 1960			
Counties - LINCOLN				Estimated Total Acres -			40
Production	Oil	Condensate	Total Liquids	Assoc. Gas	Natural Gas	Total Gas	
1992	0	0	0	0	0	0	
1993	0	0	0	0	0	0	
1994	0	0	0	0	0	0	
1995	0	0	0	0	0	0	
1979-1995	0	0	0	0	0	0	
VICTORY EAST - 738108				ONC Dates: Named - 1957, Last Update in 1957			
Counties - TILLMAN				Estimated Total Acres -			40
Production	Oil	Condensate	Total Liquids	Assoc. Gas	Natural Gas	Total Gas	
1992	1,008	0	1,008	0	0	0	
1993	860	0	860	0	0	0	
1994	1,071	0	1,071	0	0	0	
1995	1,389	0	1,389	0	0	0	
1979-1995	30,696	0	30,696	0	0	0	
VICTORY HILL - 738139				ONC Dates: Named - 1946, Last Update in 1995			
Counties - POTTAWATOMIE				Estimated Total Acres -			440
Production	Oil	Condensate	Total Liquids	Assoc. Gas	Natural Gas	Total Gas	
1992	1,324	0	1,324	0	0	0	
1993	651	0	651	0	0	0	
1994	0	0	0	0	0	0	
1995	0	0	0	0	0	0	
1979-1995	84,505	0	84,505	0	0	0	
VICTORY HILL SW - 738170				ONC Dates: Named - 1951, Last Update in 1995			
Counties - POTTAWATOMIE				Estimated Total Acres -			200
Production	Oil	Condensate	Total Liquids	Assoc. Gas	Natural Gas	Total Gas	
1992	68	0	68	0	0	0	
1993	0	0	0	0	0	0	
1994	0	0	0	0	0	0	
1995	0	0	0	0	0	0	
1979-1995	64,236	0	64,236	0	0	0	
VICTORY NORTH - 738201				ONC Dates: Named - 1954, Last Update in 1954			
Counties - TILLMAN				Estimated Total Acres -			40
Production	Oil	Condensate	Total Liquids	Assoc. Gas	Natural Gas	Total Gas	
1992	352	0	352	0	0	0	
1993	356	0	356	0	0	0	
1994	181	0	181	0	0	0	
1995	0	0	0	0	0	0	
1979-1995	25,540	0	25,540	0	0	0	
VICTORY NW - 738232				ONC Dates: Named - 1955, Last Update in 1956			
Counties - TILLMAN				Estimated Total Acres -			40
Production	Oil	Condensate	Total Liquids	Assoc. Gas	Natural Gas	Total Gas	
1992	0	0	0	0	0	0	
1993	0	0	0	0	0	0	
1994	0	0	0	0	0	0	
1995	0	0	0	0	0	0	
1979-1995	0	0	0	0	0	0	
VICTORY SE - 007515				ONC Dates: Named - 1983, Last Update in 1984			
Counties - TILLMAN				Estimated Total Acres -			80
Production	Oil	Condensate	Total Liquids	Assoc. Gas	Natural Gas	Total Gas	
1992	1,140	0	1,140	0	0	0	
1993	1,199	0	1,199	0	0	0	
1994	1,202	0	1,202	0	0	0	
1995	782	0	782	0	0	0	
1979-1995	31,740	0	31,740	0	0	0	

Production by Field

VINCO - 739255				ONC Dates: Named - 1972, Last Update in 1984			
Counties -	PAYNE			Estimated Total Acres -			400
Production	Oil	Condensate	Total Liquids	Assoc. Gas	Natural Gas	Total Gas	
1992	0	0	0	0	0	0	0
1993	0	0	0	0	40,633	40,633	40,633
1994	0	0	0	0	18,833	18,833	18,833
1995	0	156	156	0	405	405	405
1979-1995	11,342	156	11,498	0	59,871	59,871	59,871
VINCO EAST - 739286				ONC Dates: Named - 1952, Last Update in 1984			
Counties -	PAYNE			Estimated Total Acres -			160
Production	Oil	Condensate	Total Liquids	Assoc. Gas	Natural Gas	Total Gas	
1992	164	0	164	0	0	0	0
1993	252	0	252	0	0	0	0
1994	215	0	215	0	0	0	0
1995	140	0	140	0	0	0	0
1979-1995	13,544	0	13,544	0	0	0	0
VINCO NW - 739317				ONC Dates: Named - 1962, Last Update in 1984			
Counties -	PAYNE			Estimated Total Acres -			80
Production	Oil	Condensate	Total Liquids	Assoc. Gas	Natural Gas	Total Gas	
1992	954	0	954	376	2,211	2,587	2,587
1993	625	0	625	3,621	747	4,368	4,368
1994	804	0	804	5,453	0	5,453	5,453
1995	685	0	685	4,446	0	4,446	4,446
1979-1995	13,740	0	13,740	15,920	47,423	63,343	63,343
VINCO WEST - 739323				ONC Dates: Named - 1975, Last Update in 1984			
Counties -	PAYNE			Estimated Total Acres -			760
Production	Oil	Condensate	Total Liquids	Assoc. Gas	Natural Gas	Total Gas	
1992	5,655	0	5,655	12,451	15,907	28,358	28,358
1993	4,083	0	4,083	6,421	8,283	14,704	14,704
1994	2,121	0	2,121	5,632	229	5,861	5,861
1995	1,253	0	1,253	4,249	0	4,249	4,249
1979-1995	429,443	0	429,443	885,104	494,391	1,379,495	1,379,495
VINES - 739379				ONC Dates: Named - 1919, Last Update in 1955			
Counties -	MURRAY			Estimated Total Acres -			80
Production	Oil	Condensate	Total Liquids	Assoc. Gas	Natural Gas	Total Gas	
1992	0	0	0	0	0	0	0
1993	0	0	0	0	0	0	0
1994	0	0	0	0	0	0	0
1995	0	0	0	0	0	0	0
1979-1995	2,164	0	2,164	0	0	0	0
VINITA - 739534				ONC Dates: Named - 1936, Last Update in 1941			
Counties -	CRAIG			Estimated Total Acres -			1,280
Production	Oil	Condensate	Total Liquids	Assoc. Gas	Natural Gas	Total Gas	
1992	0	0	0	0	0	0	0
1993	0	0	0	0	0	0	0
1994	0	0	0	0	0	0	0
1995	0	0	0	0	0	0	0
1979-1995	6,681	0	6,681	0	0	0	0
WAGONER DISTRICT - 744381				ONC Dates: Named - 1949, Last Update in 1958			
Counties -	WAGONER			Estimated Total Acres -			520
Production	Oil	Condensate	Total Liquids	Assoc. Gas	Natural Gas	Total Gas	
1992	0	0	0	0	0	0	0
1993	0	0	0	0	0	0	0
1994	0	0	0	0	0	0	0
1995	0	0	0	0	0	0	0
1979-1995	0	0	0	0	0	0	0
WAGONER DISTRICT NW - 744412				ONC Dates: Named - 1949, Last Update in 1958			
Counties -	WAGONER			Estimated Total Acres -			2,200
Production	Oil	Condensate	Total Liquids	Assoc. Gas	Natural Gas	Total Gas	
1992	170	0	170	0	0	0	0
1993	82	0	82	0	0	0	0
1994	77	0	77	0	0	0	0
1995	0	0	0	0	0	0	0
1979-1995	1,262	0	1,262	0	17,582	17,582	17,582

Production by Field

WAGONER DISTRICT SW - 744474				ONC Dates: Named - 1958, Last Update in 1958			
Counties -	WAGONER			Estimated Total Acres -			1,600
Production	Oil	Condensate	Total Liquids	Assoc. Gas	Natural Gas	Total Gas	
1992	431	0	431	0	0	0	
1993	277	0	277	0	0	0	
1994	268	0	268	0	0	0	
1995	560	0	560	0	0	0	
1979-1995	5,893	0	5,893	0	0	0	
WAGONER DISTRICT WEST - 744505				ONC Dates: Named - 1958, Last Update in 1958			
Counties -	WAGONER			Estimated Total Acres -			360
Production	Oil	Condensate	Total Liquids	Assoc. Gas	Natural Gas	Total Gas	
1992	0	0	0	0	0	0	
1993	0	0	0	0	0	0	
1994	0	0	0	0	0	0	
1995	0	0	0	0	0	0	
1979-1995	0	0	0	0	0	0	
WAGONER NE - 744536				ONC Dates: Named - 1949, Last Update in 1958			
Counties -	WAGONER			Estimated Total Acres -			160
Production	Oil	Condensate	Total Liquids	Assoc. Gas	Natural Gas	Total Gas	
1992	0	0	0	0	0	0	
1993	0	0	0	0	0	0	
1994	0	0	0	0	0	0	
1995	0	0	0	0	0	0	
1979-1995	0	0	0	0	0	0	
WAKITA TREND - 745559				ONC Dates: Named - 1953, Last Update in 1993			
Counties -	ALFALFA, GRANT			Estimated Total Acres -			27,000
Production	Oil	Condensate	Total Liquids	Assoc. Gas	Natural Gas	Total Gas	
1992	47,106	1,549	48,655	147,718	746,653	894,371	
1993	36,974	1,147	38,121	124,761	739,812	864,573	
1994	39,492	1,066	40,558	134,963	1,031,589	1,166,552	
1995	34,130	649	34,779	114,484	663,915	778,399	
1979-1995	1,804,695	38,623	1,843,318	5,194,203	21,132,325	26,326,528	
WAKITA WEST - 745590				ONC Dates: Named - 1958, Last Update in 1993			
Counties -	GRANT			Estimated Total Acres -			1,960
Production	Oil	Condensate	Total Liquids	Assoc. Gas	Natural Gas	Total Gas	
1992	1,339	382	1,721	44,637	105,236	149,873	
1993	201	0	201	53,048	100,144	153,192	
1994	643	0	643	46,584	91,466	138,050	
1995	914	133	1,047	45,160	56,185	101,345	
1979-1995	35,859	3,538	39,397	1,843,367	3,111,272	4,954,639	
WALKER - 745776				ONC Dates: Named - 1923, Last Update in 1996			
Counties -	CREEK			Estimated Total Acres -			840
Production	Oil	Condensate	Total Liquids	Assoc. Gas	Natural Gas	Total Gas	
1992	8,766	0	8,766	5	23,942	23,947	
1993	8,576	0	8,576	0	18,363	18,363	
1994	6,196	0	6,196	0	13,288	13,288	
1995	5,942	0	5,942	0	8,179	8,179	
1979-1995	174,650	0	174,650	315,611	161,547	477,158	
WALKER WEST - 745931				ONC Dates: Named - 1940, Last Update in 1996			
Counties -	CREEK			Estimated Total Acres -			240
Production	Oil	Condensate	Total Liquids	Assoc. Gas	Natural Gas	Total Gas	
1992	0	0	0	0	84	84	
1993	0	0	0	0	58	58	
1994	0	0	0	0	265	265	
1995	0	0	0	0	0	0	
1979-1995	0	0	0	0	3,261	3,261	
WALTERS DISTRICT - 747419				ONC Dates: Named - 1947, Last Update in 1982			
Counties -	COMANCHE, COTTON, STEPHENS			Estimated Total Acres -			9,560
Production	Oil	Condensate	Total Liquids	Assoc. Gas	Natural Gas	Total Gas	
1992	140,319	0	140,319	32,795	13,220	46,015	
1993	119,178	0	119,178	15,666	11,122	26,788	
1994	111,691	0	111,691	0	0	0	
1995	107,231	0	107,231	0	0	0	
1979-1995	3,404,533	0	3,404,533	915,549	1,281,921	2,197,470	

Production by Field

WANETTE - 748225				ONC Dates: Named - 1943, Last Update in 1953			
Counties -	POTTAWATOMIE			Estimated Total Acres -			1,560
Production	Oil	Condensate	Total Liquids	Assoc. Gas	Natural Gas	Total Gas	
1992	6,115	0	6,115	0	0	0	
1993	5,114	0	5,114	0	0	0	
1994	2,519	0	2,519	0	0	0	
1995	2,535	0	2,535	0	0	0	
1979-1995	199,143	0	199,143	0	69,096	69,096	
WANETTE NORTH - 748276				ONC Dates: Named - 1977, Last Update in 1977			
Counties -	POTTAWATOMIE			Estimated Total Acres -			40
Production	Oil	Condensate	Total Liquids	Assoc. Gas	Natural Gas	Total Gas	
1992	0	0	0	0	0	0	
1993	0	0	0	0	0	0	
1994	0	0	0	0	0	0	
1995	62	0	62	0	0	0	
1979-1995	7,140	0	7,140	0	0	0	
WANETTE NW - 748287				ONC Dates: Named - 1960, Last Update in 1960			
Counties -	POTTAWATOMIE			Estimated Total Acres -			40
Production	Oil	Condensate	Total Liquids	Assoc. Gas	Natural Gas	Total Gas	
1992	2,822	0	2,822	0	0	0	
1993	82	0	82	0	0	0	
1994	0	0	0	0	0	0	
1995	0	0	0	0	0	0	
1979-1995	98,073	0	98,073	0	0	0	
WANETTE SOUTH - 748318				ONC Dates: Named - 1955, Last Update in 1955			
Counties -	MCCLAIN			Estimated Total Acres -			40
Production	Oil	Condensate	Total Liquids	Assoc. Gas	Natural Gas	Total Gas	
1992	75	0	75	0	0	0	
1993	76	0	76	0	0	0	
1994	0	0	0	0	0	0	
1995	0	0	0	0	0	0	
1979-1995	5,295	0	5,295	0	0	0	
WANETTE SW - 748349				ONC Dates: Named - 1948, Last Update in 1948			
Counties -	POTTAWATOMIE			Estimated Total Acres -			40
Production	Oil	Condensate	Total Liquids	Assoc. Gas	Natural Gas	Total Gas	
1992	0	0	0	0	0	0	
1993	0	0	0	0	0	0	
1994	0	0	0	0	0	0	
1995	0	0	0	0	0	0	
1979-1995	0	0	0	0	0	0	
WANETTE WEST - 748380				ONC Dates: Named - 1943, Last Update in 1961			
Counties -	POTTAWATOMIE			Estimated Total Acres -			480
Production	Oil	Condensate	Total Liquids	Assoc. Gas	Natural Gas	Total Gas	
1992	12,448	0	12,448	7,744	0	7,744	
1993	11,241	0	11,241	114	0	114	
1994	12,544	0	12,544	4,018	0	4,018	
1995	6,676	0	6,676	565	0	565	
1979-1995	351,705	0	351,705	60,250	18,380	78,630	
WANN - 748411				ONC Dates: Named - 1907, Last Update in 1941			
Counties -	NOWATA, WASHINGTON			Estimated Total Acres -			10,240
Production	Oil	Condensate	Total Liquids	Assoc. Gas	Natural Gas	Total Gas	
1992	17,254	0	17,254	38,333	0	38,333	
1993	8,390	0	8,390	24,823	0	24,823	
1994	5,904	0	5,904	46,383	0	46,383	
1995	7,139	0	7,139	49,390	0	49,390	
1979-1995	699,089	0	699,089	962,581	319,359	1,281,940	
WAPANUCKA - 748464				ONC Dates: Named - 1981, Last Update in 1981			
Counties -	ATOKA			Estimated Total Acres -			40
Production	Oil	Condensate	Total Liquids	Assoc. Gas	Natural Gas	Total Gas	
1992	0	0	0	0	0	0	
1993	0	0	0	0	0	0	
1994	0	0	0	0	0	0	
1995	0	0	0	0	0	0	
1979-1995	2,263	0	2,263	0	0	0	

Production by Field

WAPANUCKA NORTH - 748473				ONC Dates: Named - 1956, Last Update in 1968			
Counties -	JOHNSTON			Estimated Total Acres -			160
Production	Oil	Condensate	Total Liquids	Assoc. Gas	Natural Gas	Total Gas	
1992	0	0	0	0	0	0	
1993	0	0	0	0	0	0	
1994	0	0	0	0	0	0	
1995	0	0	0	0	0	0	
1979-1995	0	0	0	0	0	0	
WARNER - 749341				ONC Dates: Named - (NA), Last Update in 1900			
Counties -	MCINTOSH, MUSKOGEE			Estimated Total Acres -			1,920
Production	Oil	Condensate	Total Liquids	Assoc. Gas	Natural Gas	Total Gas	
1992	0	0	0	0	0	0	
1993	0	0	0	0	0	0	
1994	0	0	0	0	0	0	
1995	0	0	0	0	0	0	
1979-1995	0	0	0	0	18,117	18,117	
WARNER NORTH - 749372				ONC Dates: Named - 1982, Last Update in 1982			
Counties -	MUSKOGEE			Estimated Total Acres -			160
Production	Oil	Condensate	Total Liquids	Assoc. Gas	Natural Gas	Total Gas	
1992	0	0	0	0	0	0	
1993	0	0	0	0	0	0	
1994	0	0	0	0	0	0	
1995	0	0	0	0	0	0	
1979-1995	0	0	0	0	0	0	
WARNER SOUTH - 749429				ONC Dates: Named - 1976, Last Update in 1976			
Counties -	MUSKOGEE			Estimated Total Acres -			160
Production	Oil	Condensate	Total Liquids	Assoc. Gas	Natural Gas	Total Gas	
1992	0	0	0	0	0	0	
1993	0	0	0	0	0	0	
1994	0	0	0	0	0	0	
1995	0	0	0	0	0	0	
1979-1995	0	0	0	0	325,231	325,231	
WARNER SW - 749434				ONC Dates: Named - 1960, Last Update in 1960			
Counties -	MCINTOSH			Estimated Total Acres -			160
Production	Oil	Condensate	Total Liquids	Assoc. Gas	Natural Gas	Total Gas	
1992	0	0	0	0	91	91	
1993	0	0	0	0	74	74	
1994	0	0	0	0	80	80	
1995	0	0	0	0	57	57	
1979-1995	0	0	0	0	71,744	71,744	
WARWICK EAST - 749868				ONC Dates: Named - 1944, Last Update in 1954			
Counties -	LINCOLN			Estimated Total Acres -			200
Production	Oil	Condensate	Total Liquids	Assoc. Gas	Natural Gas	Total Gas	
1992	0	0	0	0	0	0	
1993	0	0	0	0	0	0	
1994	0	0	0	0	0	0	
1995	0	0	0	0	0	0	
1979-1995	0	0	0	301,509	270,991	572,500	
WARWICK SE - 749899				ONC Dates: Named - 1944, Last Update in 1948			
Counties -	LINCOLN			Estimated Total Acres -			240
Production	Oil	Condensate	Total Liquids	Assoc. Gas	Natural Gas	Total Gas	
1992	0	0	0	0	0	0	
1993	0	0	0	0	0	0	
1994	0	0	0	0	0	0	
1995	0	0	0	0	0	0	
1979-1995	440	0	440	16,202	315,778	331,980	
WASHINGTON DISTRICT - 750271				ONC Dates: Named - 1955, Last Update in 1981			
Counties -	MCCLAIN			Estimated Total Acres -			18,160
Production	Oil	Condensate	Total Liquids	Assoc. Gas	Natural Gas	Total Gas	
1992	364,393	10,121	374,514	2,270,777	3,061,563	5,332,340	
1993	320,300	8,520	328,820	2,595,519	2,805,297	5,400,816	
1994	258,054	7,963	266,017	2,538,953	2,692,210	5,231,163	
1995	221,580	5,696	227,276	2,349,848	2,375,304	4,725,152	
1979-1995	6,843,962	246,546	7,090,508	44,662,002	57,781,358	102,443,360	

Production by Field

WASHINGTON SE - 750395				ONC Dates: Named - 1952, Last Update in 1952			
Counties -	MCCLAIN			Estimated Total Acres -			40
Production	Oil	Condensate	Total Liquids	Assoc. Gas	Natural Gas	Total Gas	
1992	0	0	0	0	0	0	
1993	0	0	0	0	0	0	
1994	0	0	0	0	0	0	
1995	0	0	0	0	0	0	
1979-1995	0	0	0	0	0	0	
WASHINGTON SOUTH - 750426				ONC Dates: Named - 1984, Last Update in 1984			
Counties -	MCCLAIN			Estimated Total Acres -			80
Production	Oil	Condensate	Total Liquids	Assoc. Gas	Natural Gas	Total Gas	
1992	0	0	0	0	0	0	
1993	0	0	0	0	0	0	
1994	0	0	0	0	0	0	
1995	0	0	0	0	0	0	
1979-1995	6,830	0	6,830	0	0	0	
WASHINGTON SW - 750431				ONC Dates: Named - 1977, Last Update in 1977			
Counties -	MCCLAIN			Estimated Total Acres -			80
Production	Oil	Condensate	Total Liquids	Assoc. Gas	Natural Gas	Total Gas	
1992	0	0	0	0	0	0	
1993	0	0	0	0	0	0	
1994	0	0	0	0	0	0	
1995	0	0	0	0	0	0	
1979-1995	0	0	0	0	0	0	
WASHITA - 011289				ONC Dates: Named - 1987, Last Update in 1987			
Counties -	MURRAY			Estimated Total Acres -			80
Production	Oil	Condensate	Total Liquids	Assoc. Gas	Natural Gas	Total Gas	
1992	35,720	0	35,720	0	13,615	13,615	
1993	33,955	0	33,955	0	95,769	95,769	
1994	40,227	0	40,227	796	28,245	29,041	
1995	49,348	0	49,348	0	0	0	
1979-1995	345,892	0	345,892	796	1,135,968	1,136,764	
WASHITA CITY NE - 005748				ONC Dates: Named - 1983, Last Update in 1983			
Counties -	CADDO			Estimated Total Acres -			160
Production	Oil	Condensate	Total Liquids	Assoc. Gas	Natural Gas	Total Gas	
1992	0	0	0	0	0	0	
1993	0	0	0	0	0	0	
1994	0	0	0	0	0	0	
1995	0	0	0	0	0	0	
1979-1995	2,086	0	2,086	0	0	0	
WASHITA CITY-CADDO - 004198				ONC Dates: Named - 1982, Last Update in 1983			
Counties -	CADDO			Estimated Total Acres -			640
Production	Oil	Condensate	Total Liquids	Assoc. Gas	Natural Gas	Total Gas	
1992	0	0	0	0	12,925	12,925	
1993	0	0	0	0	10,384	10,384	
1994	0	0	0	0	2,799	2,799	
1995	0	0	0	0	6,533	6,533	
1979-1995	0	155	155	0	275,080	275,080	
WASHITA EAST - 750519				ONC Dates: Named - 1962, Last Update in 1963			
Counties -	MURRAY			Estimated Total Acres -			360
Production	Oil	Condensate	Total Liquids	Assoc. Gas	Natural Gas	Total Gas	
1992	1,723	0	1,723	0	0	0	
1993	1,611	0	1,611	0	0	0	
1994	1,123	0	1,123	0	0	0	
1995	0	0	0	0	0	0	
1979-1995	34,933	0	34,933	0	0	0	
WASHUNGA NE - 750586				ONC Dates: Named - 1981, Last Update in 1985			
Counties -	KAY			Estimated Total Acres -			160
Production	Oil	Condensate	Total Liquids	Assoc. Gas	Natural Gas	Total Gas	
1992	2,099	0	2,099	0	0	0	
1993	1,617	0	1,617	0	0	0	
1994	1,467	0	1,467	0	0	0	
1995	1,953	0	1,953	0	0	0	
1979-1995	73,404	0	73,404	328,792	0	328,792	

Production by Field

WATCHORN - 750953				ONC Dates: Named - 1922, Last Update in 1945			
Counties - PAWNEE				Estimated Total Acres -			760
Production	Oil	Condensate	Total Liquids	Assoc. Gas	Natural Gas	Total Gas	
1992	1,811	0	1,811	0	0	0	
1993	1,297	0	1,297	0	0	0	
1994	120	0	120	0	0	0	
1995	0	0	0	0	0	0	
1979-1995	104,929	0	104,929	0	0	0	
WATCHORN EAST - 750984				ONC Dates: Named - 1942, Last Update in 1967			
Counties - OSAGE, PAWNEE				Estimated Total Acres -			1,560
Production	Oil	Condensate	Total Liquids	Assoc. Gas	Natural Gas	Total Gas	
1992	31,440	0	31,440	6,459	2,364	8,823	
1993	30,644	0	30,644	2,048	2,322	4,370	
1994	22,068	0	22,068	0	1,627	1,627	
1995	19,274	0	19,274	0	3,602	3,602	
1979-1995	797,445	266	797,711	114,847	635,462	750,309	
WATCHORN NORTH - 751015				ONC Dates: Named - 1945, Last Update in 1945			
Counties - PAWNEE				Estimated Total Acres -			40
Production	Oil	Condensate	Total Liquids	Assoc. Gas	Natural Gas	Total Gas	
1992	436	0	436	0	0	0	
1993	0	0	0	0	0	0	
1994	0	0	0	0	0	0	
1995	0	0	0	0	0	0	
1979-1995	30,167	0	30,167	0	0	0	
WATCHORN NW - 751046				ONC Dates: Named - 1945, Last Update in 1951			
Counties - PAWNEE				Estimated Total Acres -			80
Production	Oil	Condensate	Total Liquids	Assoc. Gas	Natural Gas	Total Gas	
1992	0	0	0	0	0	0	
1993	0	0	0	0	0	0	
1994	0	0	0	0	0	0	
1995	0	0	0	0	0	0	
1979-1995	0	0	0	0	0	0	
WATCHORN SW - 751139				ONC Dates: Named - 1967, Last Update in 1968			
Counties - PAWNEE				Estimated Total Acres -			360
Production	Oil	Condensate	Total Liquids	Assoc. Gas	Natural Gas	Total Gas	
1992	0	0	0	0	0	0	
1993	0	0	0	0	0	0	
1994	0	0	0	0	0	0	
1995	0	0	0	0	0	0	
1979-1995	6,896	0	6,896	0	0	0	
WATCHORN WEST - 751170				ONC Dates: Named - 1953, Last Update in 1953			
Counties - PAWNEE				Estimated Total Acres -			40
Production	Oil	Condensate	Total Liquids	Assoc. Gas	Natural Gas	Total Gas	
1992	0	0	0	0	0	0	
1993	0	0	0	0	0	0	
1994	0	0	0	0	0	0	
1995	0	0	0	0	0	0	
1979-1995	0	0	0	0	0	0	
WATERLOO NORTH - 751449				ONC Dates: Named - 1953, Last Update in 1994			
Counties - LOGAN				Estimated Total Acres -			2,520
Production	Oil	Condensate	Total Liquids	Assoc. Gas	Natural Gas	Total Gas	
1992	20,808	1,015	21,823	190,200	49,467	239,667	
1993	55,080	850	55,930	157,848	161,441	319,289	
1994	57,625	872	58,497	147,023	42,598	189,621	
1995	140,705	981	141,686	138,555	45,420	183,975	
1979-1995	820,492	7,225	827,717	3,811,539	846,180	4,657,719	
WATONGA SOUTH - 751945				ONC Dates: Named - 1960, Last Update in 1990			
Counties - BLAINE				Estimated Total Acres -			2,560
Production	Oil	Condensate	Total Liquids	Assoc. Gas	Natural Gas	Total Gas	
1992	0	547	547	0	86,097	86,097	
1993	0	468	468	0	98,088	98,088	
1994	0	182	182	0	97,989	97,989	
1995	0	201	201	0	97,987	97,987	
1979-1995	1,273	21,262	22,535	0	2,260,534	2,260,534	

Production by Field

WATONGA WEST - 751976				ONC Dates: Named - 1965, Last Update in 1990		
Counties -	BLAINE			Estimated Total Acres - 3,360		
Production	Oil	Condensate	Total Liquids	Assoc. Gas	Natural Gas	Total Gas
1992	0	1,152	1,152	0	9,020	9,020
1993	0	2,026	2,026	0	43,180	43,180
1994	0	1,138	1,138	0	16,969	16,969
1995	0	2,121	2,121	0	12,403	12,403
1979-1995	0	42,948	42,948	0	1,004,322	1,004,322
WATONGA-CHICKASHA TREND - 751774				ONC Dates: Named - 1976, Last Update in 1995		
Counties -	CADDO, GRADY, BLAINE, CANADIAN, DEWEY			Estimated Total Acres - 427,040		
Production	Oil	Condensate	Total Liquids	Assoc. Gas	Natural Gas	Total Gas
1992	1,393,687	343,883	1,737,570	3,472,872	104,668,702	108,141,574
1993	2,166,500	316,261	2,482,761	3,614,357	99,421,839	103,036,196
1994	2,537,529	276,241	2,813,770	3,054,751	86,715,743	89,770,494
1995	2,374,302	271,236	2,645,538	2,836,935	79,667,738	82,504,673
1979-1995	47,063,057	12,208,159	59,271,216	116,272,270	2,465,864,454	2,582,136,724
WAYNE EAST - 012089				ONC Dates: Named - 1988, Last Update in 1988		
Counties -	MCCLAIN			Estimated Total Acres - 40		
Production	Oil	Condensate	Total Liquids	Assoc. Gas	Natural Gas	Total Gas
1992	0	0	0	0	0	0
1993	0	0	0	0	0	0
1994	0	0	0	0	0	0
1995	0	0	0	0	0	0
1979-1995	790	0	790	0	0	0
WAYNE NE - 002705				ONC Dates: Named - 1982, Last Update in 1982		
Counties -	MCCLAIN			Estimated Total Acres - 40		
Production	Oil	Condensate	Total Liquids	Assoc. Gas	Natural Gas	Total Gas
1992	328	0	328	0	0	0
1993	175	0	175	0	0	0
1994	354	0	354	0	0	0
1995	182	0	182	0	0	0
1979-1995	8,588	0	8,588	0	0	0
WAYNE NORTH - 752944				ONC Dates: Named - 1986, Last Update in 1986		
Counties -	MCCLAIN			Estimated Total Acres - 80		
Production	Oil	Condensate	Total Liquids	Assoc. Gas	Natural Gas	Total Gas
1992	0	0	0	0	0	0
1993	0	0	0	0	0	0
1994	0	0	0	0	0	0
1995	0	0	0	0	0	0
1979-1995	933	0	933	0	0	0
WAYNE NW - 752961				ONC Dates: Named - 1977, Last Update in 1977		
Counties -	MCCLAIN			Estimated Total Acres - 80		
Production	Oil	Condensate	Total Liquids	Assoc. Gas	Natural Gas	Total Gas
1992	0	0	0	0	0	0
1993	0	0	0	0	0	0
1994	0	0	0	0	0	0
1995	0	0	0	0	0	0
1979-1995	31,317	0	31,317	0	0	0
WAYNE SOUTH - 752966				ONC Dates: Named - 1983, Last Update in 1983		
Counties -	MCCLAIN			Estimated Total Acres - 40		
Production	Oil	Condensate	Total Liquids	Assoc. Gas	Natural Gas	Total Gas
1992	0	0	0	0	0	0
1993	0	0	0	0	0	0
1994	0	0	0	0	0	0
1995	0	0	0	0	0	0
1979-1995	19,782	0	19,782	105,060	0	105,060
WAYNE SW - 752968				ONC Dates: Named - 1946, Last Update in 1985		
Counties -	MCCLAIN			Estimated Total Acres - 8,120		
Production	Oil	Condensate	Total Liquids	Assoc. Gas	Natural Gas	Total Gas
1992	60,412	0	60,412	628,320	46,987	675,307
1993	58,769	168	58,937	587,102	52,830	639,932
1994	57,557	0	57,557	599,940	91,777	691,717
1995	51,718	175	51,893	512,037	177,719	689,756
1979-1995	1,678,359	3,747	1,682,106	11,961,234	1,350,162	13,311,396

Production by Field

WAYNOKA EAST - 753092				ONC Dates: Named - 1967, Last Update in 1986			
Counties -	WOODS			Estimated Total Acres -			3,840
Production	Oil	Condensate	Total Liquids	Assoc. Gas	Natural Gas	Total Gas	
1992	0	1,517	1,517	0	164,787	164,787	
1993	0	812	812	0	132,441	132,441	
1994	0	689	689	0	151,790	151,790	
1995	0	584	584	0	197,993	197,993	
1979-1995	3,781	9,180	12,961	25,172	2,726,809	2,751,981	
WAYNOKA NE - 753123				ONC Dates: Named - 1956, Last Update in 1989			
Counties -	WOODS, WOODWARD			Estimated Total Acres -			79,360
Production	Oil	Condensate	Total Liquids	Assoc. Gas	Natural Gas	Total Gas	
1992	17,121	37,070	54,191	59,241	7,099,989	7,159,230	
1993	34,779	31,225	66,004	58,597	7,248,689	7,307,286	
1994	22,221	21,091	43,312	18,394	6,910,665	6,929,059	
1995	39,507	16,288	55,795	57,547	5,371,431	5,428,978	
1979-1995	380,325	331,774	712,099	608,534	103,125,404	103,733,938	
WAYNOKA SOUTH - 753185				ONC Dates: Named - 1962, Last Update in 1986			
Counties -	WOODS			Estimated Total Acres -			1,600
Production	Oil	Condensate	Total Liquids	Assoc. Gas	Natural Gas	Total Gas	
1992	0	54	54	0	101,341	101,341	
1993	0	113	113	0	94,783	94,783	
1994	0	101	101	0	103,257	103,257	
1995	0	120	120	0	77,577	77,577	
1979-1995	0	4,605	4,605	0	1,638,721	1,638,721	
WEATHERFORD - 753767				ONC Dates: Named - 1978, Last Update in 1990			
Counties -	CUSTER			Estimated Total Acres -			23,040
Production	Oil	Condensate	Total Liquids	Assoc. Gas	Natural Gas	Total Gas	
1992	16,909	95,706	112,615	392,120	4,124,156	4,516,276	
1993	12,860	85,883	98,743	489,270	3,887,308	4,376,578	
1994	9,450	70,464	79,914	336,256	4,046,555	4,382,811	
1995	9,418	89,603	99,021	224,779	5,115,018	5,339,797	
1979-1995	773,250	1,750,283	2,523,533	5,224,401	95,992,646	101,217,047	
WEATHERFORD NE - 753778				ONC Dates: Named - 1978, Last Update in 1978			
Counties -	CUSTER			Estimated Total Acres -			640
Production	Oil	Condensate	Total Liquids	Assoc. Gas	Natural Gas	Total Gas	
1992	0	0	0	0	0	0	
1993	0	0	0	0	0	0	
1994	0	0	0	0	0	0	
1995	0	0	0	0	0	0	
1979-1995	0	213	213	0	54,695	54,695	
WEBB - 753953				ONC Dates: Named - 1926, Last Update in 1993			
Counties -	GRANT			Estimated Total Acres -			640
Production	Oil	Condensate	Total Liquids	Assoc. Gas	Natural Gas	Total Gas	
1992	12,501	0	12,501	0	0	0	
1993	10,823	0	10,823	0	0	0	
1994	5,657	0	5,657	0	0	0	
1995	5,199	0	5,199	0	0	0	
1979-1995	230,358	0	230,358	0	851,795	851,795	
WEBB NE - 754015				ONC Dates: Named - 1952, Last Update in 1979			
Counties -	KAY			Estimated Total Acres -			280
Production	Oil	Condensate	Total Liquids	Assoc. Gas	Natural Gas	Total Gas	
1992	287	0	287	0	0	0	
1993	720	0	720	0	0	0	
1994	710	0	710	0	0	0	
1995	673	0	673	0	0	0	
1979-1995	19,186	0	19,186	0	0	0	
WEBB NORTH - 754046				ONC Dates: Named - 1948, Last Update in 1979			
Counties -	GRANT			Estimated Total Acres -			280
Production	Oil	Condensate	Total Liquids	Assoc. Gas	Natural Gas	Total Gas	
1992	5,313	0	5,313	0	0	0	
1993	5,734	0	5,734	0	0	0	
1994	4,820	0	4,820	0	0	0	
1995	5,263	0	5,263	0	0	0	
1979-1995	115,725	0	115,725	0	0	0	

Production by Field

WEBB WEST - 754232				ONC Dates: Named - 1964, Last Update in 1993			
Counties - GRANT				Estimated Total Acres -			960
Production	Oil	Condensate	Total Liquids	Assoc. Gas	Natural Gas	Total Gas	
1992	17,509	0	17,509	136,012	84,270	220,282	
1993	18,483	0	18,483	141,031	5,536	146,567	
1994	18,573	0	18,573	201,715	0	201,715	
1995	15,788	0	15,788	169,824	0	169,824	
1979-1995	755,186	0	755,186	4,993,378	156,555	5,149,933	
WEBSTER - 002527				ONC Dates: Named - 1917, Last Update in 1958			
Counties - WAGONER				Estimated Total Acres -			520
Production	Oil	Condensate	Total Liquids	Assoc. Gas	Natural Gas	Total Gas	
1992	322	0	322	0	0	0	
1993	150	0	150	0	0	0	
1994	0	0	0	0	0	0	
1995	153	0	153	0	0	0	
1979-1995	11,658	0	11,658	0	0	0	
WELCH NW - 756356				ONC Dates: Named - 1977, Last Update in 1977			
Counties - CRAIG				Estimated Total Acres -			160
Production	Oil	Condensate	Total Liquids	Assoc. Gas	Natural Gas	Total Gas	
1992	0	0	0	0	0	0	
1993	0	0	0	0	0	0	
1994	0	0	0	0	0	0	
1995	0	0	0	0	0	0	
1979-1995	0	0	0	0	215,897	215,897	
WELCH WEST - 756433				ONC Dates: Named - 1973, Last Update in 1974			
Counties - CRAIG				Estimated Total Acres -			160
Production	Oil	Condensate	Total Liquids	Assoc. Gas	Natural Gas	Total Gas	
1992	0	0	0	0	0	0	
1993	0	0	0	0	0	0	
1994	0	0	0	0	0	0	
1995	0	0	0	0	0	0	
1979-1995	0	0	0	0	4,159	4,159	
WELEETKA DISTRICT - 756805				ONC Dates: Named - 1957, Last Update in 1982			
Counties - OKFUSKEE				Estimated Total Acres -			1,000
Production	Oil	Condensate	Total Liquids	Assoc. Gas	Natural Gas	Total Gas	
1992	1,116	0	1,116	0	6,791	6,791	
1993	515	0	515	0	0	0	
1994	493	0	493	14,217	0	14,217	
1995	948	0	948	25,632	0	25,632	
1979-1995	57,078	0	57,078	131,337	363,060	494,397	
WELEETKA DISTRICT EAST - 756836				ONC Dates: Named - 1947, Last Update in 1957			
Counties - OKFUSKEE				Estimated Total Acres -			440
Production	Oil	Condensate	Total Liquids	Assoc. Gas	Natural Gas	Total Gas	
1992	2,400	0	2,400	3,976	27,973	31,949	
1993	2,112	0	2,112	1,381	20,516	21,897	
1994	2,593	0	2,593	100	22,607	22,707	
1995	1,677	0	1,677	0	23,310	23,310	
1979-1995	49,643	0	49,643	81,870	1,933,048	2,014,918	
WELEETKA SE - 756954				ONC Dates: Named - 1973, Last Update in 1973			
Counties - OKFUSKEE				Estimated Total Acres -			160
Production	Oil	Condensate	Total Liquids	Assoc. Gas	Natural Gas	Total Gas	
1992	0	0	0	0	8,548	8,548	
1993	0	0	0	0	7,026	7,026	
1994	0	0	0	0	3,238	3,238	
1995	0	0	0	0	1,673	1,673	
1979-1995	0	0	0	0	133,505	133,505	
WELEETKA WEST - 756991				ONC Dates: Named - 1940, Last Update in 1946			
Counties - OKFUSKEE				Estimated Total Acres -			360
Production	Oil	Condensate	Total Liquids	Assoc. Gas	Natural Gas	Total Gas	
1992	10,174	0	10,174	0	0	0	
1993	8,494	0	8,494	0	0	0	
1994	7,290	0	7,290	0	0	0	
1995	7,778	0	7,778	0	0	0	
1979-1995	217,129	0	217,129	33,903	0	33,903	

Production by Field

WELLSTON - 757673				ONC Dates: Named - 1953, Last Update in 1996			
Counties - LINCOLN				Estimated Total Acres -			4,400
Production	Oil	Condensate	Total Liquids	Assoc. Gas	Natural Gas	Total Gas	
1992	0	0	0	0	517,157	517,157	
1993	0	3,623	3,623	0	480,240	480,240	
1994	0	10,065	10,065	0	500,642	500,642	
1995	0	7,819	7,819	0	516,496	516,496	
1979-1995	3,925	36,274	40,199	6,979	13,054,967	13,061,946	
WELLSTON NORTH - 757735				ONC Dates: Named - 1955, Last Update in 1996			
Counties - LINCOLN				Estimated Total Acres -			2,040
Production	Oil	Condensate	Total Liquids	Assoc. Gas	Natural Gas	Total Gas	
1992	8,299	0	8,299	13,379	40,066	53,445	
1993	6,877	0	6,877	20,063	49,858	69,921	
1994	6,166	0	6,166	30,270	32,507	62,777	
1995	4,144	0	4,144	22,629	29,607	52,236	
1979-1995	190,966	297	191,263	403,122	1,031,985	1,435,107	
WELLSTON SOUTH - 757812				ONC Dates: Named - 1976, Last Update in 1993			
Counties - LINCOLN				Estimated Total Acres -			200
Production	Oil	Condensate	Total Liquids	Assoc. Gas	Natural Gas	Total Gas	
1992	0	0	0	0	0	0	
1993	8,036	0	8,036	5,862	0	5,862	
1994	19,230	0	19,230	24,969	0	24,969	
1995	22,189	0	22,189	62,184	0	62,184	
1979-1995	49,455	0	49,455	93,015	0	93,015	
WELLSTON WEST - 757828				ONC Dates: Named - 1950, Last Update in 1996			
Counties - LINCOLN, LOGAN, OKLAHOMA				Estimated Total Acres -			7,440
Production	Oil	Condensate	Total Liquids	Assoc. Gas	Natural Gas	Total Gas	
1992	10,031	147	10,178	32,166	175,286	207,452	
1993	8,682	135	8,817	13,036	188,189	201,225	
1994	10,542	150	10,692	11,736	206,897	218,633	
1995	8,749	148	8,897	6,503	158,913	165,416	
1979-1995	304,814	29,788	334,602	1,129,367	4,005,140	5,134,507	
WELTY NE - 758014				ONC Dates: Named - 1950, Last Update in 1950			
Counties - OKFUSKEE				Estimated Total Acres -			40
Production	Oil	Condensate	Total Liquids	Assoc. Gas	Natural Gas	Total Gas	
1992	0	0	0	0	0	0	
1993	0	0	0	0	0	0	
1994	0	0	0	0	0	0	
1995	0	0	0	0	0	0	
1979-1995	0	0	0	0	0	0	
WELTY NORTH - 758045				ONC Dates: Named - 1953, Last Update in 1953			
Counties - CREEK				Estimated Total Acres -			160
Production	Oil	Condensate	Total Liquids	Assoc. Gas	Natural Gas	Total Gas	
1992	0	0	0	0	0	0	
1993	0	0	0	0	0	0	
1994	0	0	0	0	0	0	
1995	0	0	0	0	0	0	
1979-1995	0	0	0	0	0	0	
WELTY WEST - 758107				ONC Dates: Named - 1966, Last Update in 1966			
Counties - OKFUSKEE				Estimated Total Acres -			40
Production	Oil	Condensate	Total Liquids	Assoc. Gas	Natural Gas	Total Gas	
1992	0	0	0	0	0	0	
1993	0	0	0	0	0	0	
1994	0	0	0	0	0	0	
1995	0	0	0	0	0	0	
1979-1995	0	0	0	0	0	0	
WESLEY - 759285				ONC Dates: Named - 1982, Last Update in 1991			
Counties - ATOKA				Estimated Total Acres -			1,280
Production	Oil	Condensate	Total Liquids	Assoc. Gas	Natural Gas	Total Gas	
1992	0	0	0	0	4,692	4,692	
1993	0	0	0	0	25,615	25,615	
1994	0	0	0	0	21,457	21,457	
1995	0	0	0	0	9,519	9,519	
1979-1995	0	0	0	0	185,004	185,004	

Production by Field

WESLEY EAST - 007516				ONC Dates: Named - 1983, Last Update in 1986			
Counties -	ATOKA			Estimated Total Acres -			80
Production	Oil	Condensate	Total Liquids	Assoc. Gas	Natural Gas	Total Gas	
1992	0	0	0	0	0	0	
1993	0	0	0	0	0	0	
1994	0	0	0	0	0	0	
1995	135	0	135	0	0	0	
1979-1995	1,254	0	1,254	0	0	0	
WESLEY NE - 013757				ONC Dates: Named - 1990, Last Update in 1991			
Counties -	PITTSBURG			Estimated Total Acres -			640
Production	Oil	Condensate	Total Liquids	Assoc. Gas	Natural Gas	Total Gas	
1992	0	0	0	0	0	0	
1993	0	0	0	0	0	0	
1994	0	0	0	0	0	0	
1995	0	0	0	0	0	0	
1979-1995	0	0	0	0	0	0	
WESLEY WEST - 011886				ONC Dates: Named - 1987, Last Update in 1991			
Counties -	ATOKA			Estimated Total Acres -			2,560
Production	Oil	Condensate	Total Liquids	Assoc. Gas	Natural Gas	Total Gas	
1992	0	0	0	0	2,690,576	2,690,576	
1993	0	0	0	0	3,163,587	3,163,587	
1994	0	0	0	0	2,935,739	2,935,739	
1995	0	0	0	0	2,162,096	2,162,096	
1979-1995	0	0	0	0	20,175,552	20,175,552	
WESTPOINT - 761207				ONC Dates: Named - 1951, Last Update in 1996			
Counties -	PAYNE			Estimated Total Acres -			200
Production	Oil	Condensate	Total Liquids	Assoc. Gas	Natural Gas	Total Gas	
1992	1,662	0	1,662	0	0	0	
1993	1,063	0	1,063	0	0	0	
1994	972	0	972	0	0	0	
1995	1,388	0	1,388	0	0	0	
1979-1995	40,687	0	40,687	0	0	0	
WESTPOINT EAST - 759967				ONC Dates: Named - 1970, Last Update in 1971			
Counties -	PAWNEE			Estimated Total Acres -			40
Production	Oil	Condensate	Total Liquids	Assoc. Gas	Natural Gas	Total Gas	
1992	1,701	0	1,701	0	0	0	
1993	1,337	0	1,337	0	0	0	
1994	1,102	0	1,102	0	0	0	
1995	934	0	934	0	0	0	
1979-1995	17,496	0	17,496	0	0	0	
WESTPOINT NE - 759998				ONC Dates: Named - 1957, Last Update in 1984			
Counties -	PAWNEE, PAYNE			Estimated Total Acres -			160
Production	Oil	Condensate	Total Liquids	Assoc. Gas	Natural Gas	Total Gas	
1992	0	0	0	0	0	0	
1993	0	0	0	0	0	0	
1994	0	0	0	0	0	0	
1995	0	0	0	0	0	0	
1979-1995	0	0	0	0	0	0	
WESTPOINT NORTH - 760029				ONC Dates: Named - 1951, Last Update in 1996			
Counties -	PAYNE			Estimated Total Acres -			240
Production	Oil	Condensate	Total Liquids	Assoc. Gas	Natural Gas	Total Gas	
1992	2,678	0	2,678	14,212	0	14,212	
1993	1,939	0	1,939	10,900	0	10,900	
1994	1,257	0	1,257	7,544	0	7,544	
1995	2,829	0	2,829	11,597	0	11,597	
1979-1995	70,394	0	70,394	216,093	95,729	311,822	
WESTPOINT NW - 761214				ONC Dates: Named - 1973, Last Update in 1996			
Counties -	PAYNE			Estimated Total Acres -			400
Production	Oil	Condensate	Total Liquids	Assoc. Gas	Natural Gas	Total Gas	
1992	4,123	0	4,123	0	0	0	
1993	4,754	0	4,754	0	0	0	
1994	5,181	0	5,181	0	0	0	
1995	5,919	0	5,919	0	0	0	
1979-1995	90,512	0	90,512	18,330	0	18,330	

Production by Field

WESTPOINT SE - 761241				ONC Dates: Named - 1978, Last Update in 1996			
Counties -	PAYNE			Estimated Total Acres -			480
Production	Oil	Condensate	Total Liquids	Assoc. Gas	Natural Gas	Total Gas	
1992	0	0	0	0	0	0	
1993	0	0	0	0	0	0	
1994	0	0	0	0	0	0	
1995	0	0	0	0	0	0	
1979-1995	8,914	0	8,914	0	0	0	
WESTPOINT SOUTH - 760060				ONC Dates: Named - 1943, Last Update in 1996			
Counties -	PAYNE			Estimated Total Acres -			1,520
Production	Oil	Condensate	Total Liquids	Assoc. Gas	Natural Gas	Total Gas	
1992	15,316	0	15,316	17,882	0	17,882	
1993	12,011	0	12,011	6,834	0	6,834	
1994	18,568	0	18,568	9,044	0	9,044	
1995	36,497	0	36,497	30,883	0	30,883	
1979-1995	282,669	0	282,669	119,218	0	119,218	
WETUMKA - 761548				ONC Dates: Named - 1919, Last Update in 1957			
Counties -	HUGHES, OKFUSKEE			Estimated Total Acres -			1,080
Production	Oil	Condensate	Total Liquids	Assoc. Gas	Natural Gas	Total Gas	
1992	2,584	0	2,584	4,640	201,857	206,497	
1993	2,129	0	2,129	2,176	191,306	193,482	
1994	1,107	0	1,107	306	151,060	151,366	
1995	948	0	948	901	89,015	89,916	
1979-1995	54,595	155	54,750	165,572	3,151,760	3,317,332	
WETUMKA DISTRICT EAST - 761579				ONC Dates: Named - 1946, Last Update in 1957			
Counties -	HUGHES			Estimated Total Acres -			880
Production	Oil	Condensate	Total Liquids	Assoc. Gas	Natural Gas	Total Gas	
1992	2,653	149	2,802	22,895	289,546	312,441	
1993	1,210	0	1,210	24,539	187,566	212,105	
1994	1,413	168	1,581	23,178	111,369	134,547	
1995	1,044	138	1,182	22,578	89,261	111,839	
1979-1995	32,316	4,009	36,325	93,190	4,023,735	4,116,925	
WEWOKA DISTRICT - 761765				ONC Dates: Named - 1955, Last Update in 1995			
Counties -	HUGHES, SEMINOLE			Estimated Total Acres -			13,880
Production	Oil	Condensate	Total Liquids	Assoc. Gas	Natural Gas	Total Gas	
1992	150,376	0	150,376	275,120	124,841	399,961	
1993	138,061	0	138,061	229,277	204,355	433,632	
1994	124,267	0	124,267	210,873	118,541	329,414	
1995	118,542	0	118,542	128,985	59,393	188,378	
1979-1995	2,940,427	4,863	2,945,290	3,992,099	2,598,192	6,590,291	
WEWOKA DISTRICT NORTH - 761796				ONC Dates: Named - 1945, Last Update in 1995			
Counties -	SEMINOLE			Estimated Total Acres -			1,920
Production	Oil	Condensate	Total Liquids	Assoc. Gas	Natural Gas	Total Gas	
1992	9,721	0	9,721	0	6,007	6,007	
1993	8,055	0	8,055	0	3,917	3,917	
1994	7,143	0	7,143	0	3,279	3,279	
1995	6,465	0	6,465	0	1,973	1,973	
1979-1995	114,409	7,709	122,118	61,863	248,105	309,968	
WEWOKA EAST - 761827				ONC Dates: Named - (NA), Last Update in 1995			
Counties -	HUGHES, SEMINOLE			Estimated Total Acres -			1,360
Production	Oil	Condensate	Total Liquids	Assoc. Gas	Natural Gas	Total Gas	
1992	26,062	0	26,062	11,371	63,636	75,007	
1993	24,459	0	24,459	8,970	27,671	36,641	
1994	22,864	0	22,864	8,401	20,849	29,250	
1995	20,249	0	20,249	7,643	19,408	27,051	
1979-1995	722,208	0	722,208	626,379	1,189,836	1,816,215	
WEWOKA NE - 761920				ONC Dates: Named - 1941, Last Update in 1995			
Counties -	SEMINOLE			Estimated Total Acres -			2,640
Production	Oil	Condensate	Total Liquids	Assoc. Gas	Natural Gas	Total Gas	
1992	8,599	0	8,599	2,046	0	2,046	
1993	6,461	0	6,461	2,715	0	2,715	
1994	5,449	0	5,449	11,413	98,897	110,310	
1995	3,817	71	3,888	3,298	115,135	118,433	
1979-1995	114,655	71	114,726	58,253	217,372	275,625	

Production by Field

WEWOKA SOUTH - 761982				ONC Dates: Named - 1967, Last Update in 1967			
Counties -	SEMINOLE			Estimated Total Acres -			40
Production	Oil	Condensate	Total Liquids	Assoc. Gas	Natural Gas	Total Gas	
1992	0	0	0	0	0	0	0
1993	0	0	0	0	0	0	0
1994	0	0	0	0	0	0	0
1995	0	0	0	0	0	0	0
1979-1995	150	0	150	0	0	0	0
WHEATLAND - 762432				ONC Dates: Named - 1981, Last Update in 1995			
Counties -	OKLAHOMA			Estimated Total Acres -			3,560
Production	Oil	Condensate	Total Liquids	Assoc. Gas	Natural Gas	Total Gas	
1992	196,797	1,275	198,072	815,554	356,690	1,172,244	
1993	244,073	1,413	245,486	629,989	311,123	941,112	
1994	220,413	1,007	221,420	367,310	283,229	650,539	
1995	330,853	712	331,565	288,066	253,757	541,823	
1979-1995	4,781,853	39,808	4,821,661	24,712,653	7,926,539	32,639,192	
WHEATLAND NE - 005760				ONC Dates: Named - 1984, Last Update in 1995			
Counties -	OKLAHOMA			Estimated Total Acres -			160
Production	Oil	Condensate	Total Liquids	Assoc. Gas	Natural Gas	Total Gas	
1992	0	232	232	0	10,482	10,482	
1993	0	233	233	0	10,837	10,837	
1994	0	234	234	0	9,200	9,200	
1995	0	118	118	0	6,655	6,655	
1979-1995	0	4,248	4,248	0	170,443	170,443	
WHISKEY CREEK - 763300				ONC Dates: Named - 1949, Last Update in 1949			
Counties -	CARTER			Estimated Total Acres -			40
Production	Oil	Condensate	Total Liquids	Assoc. Gas	Natural Gas	Total Gas	
1992	1,522	0	1,522	0	0	0	
1993	2,739	0	2,739	0	0	0	
1994	1,785	0	1,785	0	0	0	
1995	1,564	0	1,564	0	0	0	
1979-1995	62,408	0	62,408	0	0	0	
WHITE EAGLE NORTH - 764013				ONC Dates: Named - 1959, Last Update in 1960			
Counties -	KAY			Estimated Total Acres -			40
Production	Oil	Condensate	Total Liquids	Assoc. Gas	Natural Gas	Total Gas	
1992	0	0	0	0	0	0	
1993	0	0	0	0	0	0	
1994	0	0	0	0	0	0	
1995	0	0	0	0	0	0	
1979-1995	0	0	0	0	0	0	
WHITE EAGLE NW - 000288				ONC Dates: Named - 1979, Last Update in 1989			
Counties -	KAY			Estimated Total Acres -			640
Production	Oil	Condensate	Total Liquids	Assoc. Gas	Natural Gas	Total Gas	
1992	13,202	0	13,202	38,368	0	38,368	
1993	10,559	0	10,559	32,866	0	32,866	
1994	9,099	0	9,099	38,333	0	38,333	
1995	5,962	0	5,962	37,385	0	37,385	
1979-1995	149,514	0	149,514	437,132	0	437,132	
WHITE EAGLE SE - 764044				ONC Dates: Named - 1969, Last Update in 1969			
Counties -	NOBLE			Estimated Total Acres -			40
Production	Oil	Condensate	Total Liquids	Assoc. Gas	Natural Gas	Total Gas	
1992	0	0	0	0	0	0	
1993	0	0	0	0	0	0	
1994	0	0	0	0	0	0	
1995	0	0	0	0	0	0	
1979-1995	7,366	0	7,366	0	0	0	
WHITE EAGLE SOUTH - 000844				ONC Dates: Named - 1979, Last Update in 1980			
Counties -	NOBLE			Estimated Total Acres -			40
Production	Oil	Condensate	Total Liquids	Assoc. Gas	Natural Gas	Total Gas	
1992	433	0	433	0	0	0	
1993	439	0	439	0	0	0	
1994	216	0	216	0	0	0	
1995	442	0	442	0	0	0	
1979-1995	3,303	0	3,303	0	0	0	

Production by Field

WHITE HALL SE - 000845				ONC Dates: Named - 1981, Last Update in 1981			
Counties - NOBLE	Estimated Total Acres -						40
Production	Oil	Condensate	Total Liquids	Assoc. Gas	Natural Gas	Total Gas	
1992	0	0	0	0	0	0	
1993	0	0	0	0	0	0	
1994	0	0	0	0	0	0	
1995	0	0	0	0	0	0	
1979-1995	528	0	528	0	0	0	
WHITE ROSE - 764819				ONC Dates: Named - 1926, Last Update in 1952			
Counties - OKFUSKEE	Estimated Total Acres -						120
Production	Oil	Condensate	Total Liquids	Assoc. Gas	Natural Gas	Total Gas	
1992	1,278	0	1,278	0	0	0	
1993	1,123	0	1,123	0	0	0	
1994	750	0	750	0	0	0	
1995	1,156	0	1,156	2,513	0	2,513	
1979-1995	45,240	0	45,240	32,953	0	32,953	
WHITE ROSE NW - 764850				ONC Dates: Named - 1953, Last Update in 1953			
Counties - OKFUSKEE	Estimated Total Acres -						40
Production	Oil	Condensate	Total Liquids	Assoc. Gas	Natural Gas	Total Gas	
1992	1,395	0	1,395	0	0	0	
1993	1,047	0	1,047	0	0	0	
1994	1,125	0	1,125	0	0	0	
1995	950	0	950	0	0	0	
1979-1995	50,017	0	50,017	0	0	0	
WHITE ROSE SW - 764881				ONC Dates: Named - 1942, Last Update in 1960			
Counties - OKFUSKEE	Estimated Total Acres -						320
Production	Oil	Condensate	Total Liquids	Assoc. Gas	Natural Gas	Total Gas	
1992	490	0	490	0	0	0	
1993	322	0	322	0	0	0	
1994	479	0	479	0	0	0	
1995	487	0	487	0	0	0	
1979-1995	11,871	0	11,871	0	0	0	
WHITEBEAD - 765067				ONC Dates: Named - 1946, Last Update in 1946			
Counties - GARVIN	Estimated Total Acres -						160
Production	Oil	Condensate	Total Liquids	Assoc. Gas	Natural Gas	Total Gas	
1992	0	0	0	0	0	0	
1993	0	0	0	0	693	693	
1994	0	0	0	2,042	3,679	5,721	
1995	2,978	0	2,978	25,249	0	25,249	
1979-1995	2,978	0	2,978	27,291	5,955	33,246	
WHITEBEAD EAST - 765098				ONC Dates: Named - 1963, Last Update in 1963			
Counties - GARVIN	Estimated Total Acres -						40
Production	Oil	Condensate	Total Liquids	Assoc. Gas	Natural Gas	Total Gas	
1992	1,262	0	1,262	0	0	0	
1993	974	0	974	0	0	0	
1994	960	0	960	0	0	0	
1995	992	0	992	0	0	0	
1979-1995	16,565	0	16,565	17,505	0	17,505	
WHITEBEAD SE - 765129				ONC Dates: Named - 1956, Last Update in 1956			
Counties - GARVIN	Estimated Total Acres -						40
Production	Oil	Condensate	Total Liquids	Assoc. Gas	Natural Gas	Total Gas	
1992	0	0	0	0	0	0	
1993	0	0	0	0	0	0	
1994	0	0	0	0	0	0	
1995	0	0	0	0	0	0	
1979-1995	0	0	0	0	0	0	
WHITEBEAD SOUTH - 765160				ONC Dates: Named - 1959, Last Update in 1961			
Counties - GARVIN	Estimated Total Acres -						240
Production	Oil	Condensate	Total Liquids	Assoc. Gas	Natural Gas	Total Gas	
1992	927	0	927	0	0	0	
1993	1,004	0	1,004	0	0	0	
1994	625	0	625	0	0	0	
1995	1,098	0	1,098	0	0	0	
1979-1995	117,320	0	117,320	144,096	0	144,096	

Production by Field

WHITEBEAD SW - 765191				ONC Dates: Named - 1960, Last Update in 1960		
Counties -	GARVIN			Estimated Total Acres -		40
Production	Oil	Condensate	Total Liquids	Assoc. Gas	Natural Gas	Total Gas
1992	637	0	637	4,780	0	4,780
1993	244	0	244	1,966	0	1,966
1994	177	0	177	771	0	771
1995	71	0	71	0	0	0
1979-1995	23,834	0	23,834	114,639	0	114,639
WHITEBEAD WEST - 765222				ONC Dates: Named - 1970, Last Update in 1971		
Counties -	GARVIN			Estimated Total Acres -		40
Production	Oil	Condensate	Total Liquids	Assoc. Gas	Natural Gas	Total Gas
1992	282,871	0	282,871	10,518	0	10,518
1993	262,006	0	262,006	12,565	0	12,565
1994	274,282	0	274,282	11,570	0	11,570
1995	381,282	0	381,282	21,567	0	21,567
1979-1995	4,526,114	0	4,526,114	165,527	0	165,527
WHITEHORSE NORTH - 004283				ONC Dates: Named - 1982, Last Update in 1986		
Counties -	WOODS			Estimated Total Acres -		120
Production	Oil	Condensate	Total Liquids	Assoc. Gas	Natural Gas	Total Gas
1992	0	0	0	0	0	0
1993	0	0	0	0	0	0
1994	0	0	0	0	0	0
1995	0	0	0	0	0	0
1979-1995	5,216	0	5,216	0	0	0
WHITEROCK - 765377				ONC Dates: Named - 1916, Last Update in 1995		
Counties -	NOBLE			Estimated Total Acres -		960
Production	Oil	Condensate	Total Liquids	Assoc. Gas	Natural Gas	Total Gas
1992	102	0	102	20,066	0	20,066
1993	164	0	164	22,962	0	22,962
1994	0	0	0	14,261	27,673	41,934
1995	163	0	163	20,852	46,122	66,974
1979-1995	22,030	0	22,030	810,526	91,099	901,625
WHITEROCK SE - 765439				ONC Dates: Named - 1953, Last Update in 1995		
Counties -	NOBLE			Estimated Total Acres -		560
Production	Oil	Condensate	Total Liquids	Assoc. Gas	Natural Gas	Total Gas
1992	2,907	0	2,907	37,099	2,460	39,559
1993	1,971	0	1,971	19,668	2,669	22,337
1994	627	0	627	11,924	2,402	14,326
1995	0	0	0	11,513	2,376	13,889
1979-1995	105,620	0	105,620	137,104	32,904	170,008
WHITETAIL - 765780				ONC Dates: Named - 1920, Last Update in 1956		
Counties -	OSAGE			Estimated Total Acres -		3,440
Production	Oil	Condensate	Total Liquids	Assoc. Gas	Natural Gas	Total Gas
1992	20,964	0	20,964	0	14,746	14,746
1993	17,565	0	17,565	0	8,841	8,841
1994	17,433	0	17,433	0	6,894	6,894
1995	15,757	0	15,757	0	5,035	5,035
1979-1995	460,235	0	460,235	0	310,152	310,152
WHITETAIL NW - 765842				ONC Dates: Named - 1960, Last Update in 1968		
Counties -	OSAGE			Estimated Total Acres -		200
Production	Oil	Condensate	Total Liquids	Assoc. Gas	Natural Gas	Total Gas
1992	2,010	0	2,010	0	0	0
1993	1,627	0	1,627	0	0	0
1994	1,467	0	1,467	0	0	0
1995	1,919	0	1,919	0	0	0
1979-1995	53,131	0	53,131	0	0	0
WHITETAIL WEST - 765904				ONC Dates: Named - 1959, Last Update in 1960		
Counties -	OSAGE			Estimated Total Acres -		40
Production	Oil	Condensate	Total Liquids	Assoc. Gas	Natural Gas	Total Gas
1992	0	0	0	0	0	0
1993	0	0	0	0	0	0
1994	0	0	0	0	0	0
1995	0	0	0	0	0	0
1979-1995	0	0	0	0	6,887	6,887

Production by Field

WHITNEY - 766276				ONC Dates: Named - 1936, Last Update in 1988			
Counties -	PONTOTOC			Estimated Total Acres -			680
Production	Oil	Condensate	Total Liquids	Assoc. Gas	Natural Gas	Total Gas	
1992	619	0	619	0	0	0	
1993	607	0	607	0	0	0	
1994	566	0	566	0	0	0	
1995	572	0	572	0	0	0	
1979-1995	30,973	0	30,973	0	0	0	
WHITNEY WEST - 766326				ONC Dates: Named - 1980, Last Update in 1980			
Counties -	MCCLAIN			Estimated Total Acres -			40
Production	Oil	Condensate	Total Liquids	Assoc. Gas	Natural Gas	Total Gas	
1992	119	0	119	0	0	0	
1993	0	0	0	0	0	0	
1994	0	0	0	0	0	0	
1995	0	0	0	0	0	0	
1979-1995	4,216	0	4,216	0	0	0	
WICEY DISTRICT - 766710				ONC Dates: Named - 1950, Last Update in 1967			
Counties -	OKMULGEE, TULSA			Estimated Total Acres -			4,480
Production	Oil	Condensate	Total Liquids	Assoc. Gas	Natural Gas	Total Gas	
1992	21,704	0	21,704	20,824	41,049	61,873	
1993	18,676	0	18,676	11,586	31,273	42,859	
1994	12,464	0	12,464	3,015	23,563	26,578	
1995	11,560	0	11,560	6,163	13,075	19,238	
1979-1995	408,947	0	408,947	355,551	913,887	1,269,438	
WILBURTON - 767826				ONC Dates: Named - 1960, Last Update in 1995			
Counties -	LATIMER, PITTSBURG			Estimated Total Acres -			74,880
Production	Oil	Condensate	Total Liquids	Assoc. Gas	Natural Gas	Total Gas	
1992	0	0	0	0	83,155,134	83,155,134	
1993	0	0	0	0	72,161,256	72,161,256	
1994	0	0	0	0	58,550,775	58,550,775	
1995	0	0	0	0	59,216,564	59,216,564	
1979-1995	0	0	0	0	929,423,987	929,423,987	
WILBURTON SOUTH - 767981				ONC Dates: Named - 1990, Last Update in 1995			
Counties -	LATIMER			Estimated Total Acres -			1,280
Production	Oil	Condensate	Total Liquids	Assoc. Gas	Natural Gas	Total Gas	
1992	0	124	124	0	850,580	850,580	
1993	0	0	0	0	416,252	416,252	
1994	0	0	0	0	168,549	168,549	
1995	0	0	0	0	61,430	61,430	
1979-1995	0	484	484	0	3,481,430	3,481,430	
WILCOX - 768043				ONC Dates: Named - 1919, Last Update in 1958			
Counties -	CREEK, OKMULGEE			Estimated Total Acres -			3,760
Production	Oil	Condensate	Total Liquids	Assoc. Gas	Natural Gas	Total Gas	
1992	14,757	0	14,757	3,017	14,007	17,024	
1993	15,146	0	15,146	5,809	12,678	18,487	
1994	14,469	0	14,469	2,332	12,177	14,509	
1995	11,107	0	11,107	3,620	11,543	15,163	
1979-1995	326,495	0	326,495	69,776	253,247	323,023	
WILDCAT HILL - 768384				ONC Dates: Named - 1930, Last Update in 1945			
Counties -	OSAGE			Estimated Total Acres -			120
Production	Oil	Condensate	Total Liquids	Assoc. Gas	Natural Gas	Total Gas	
1992	0	0	0	0	0	0	
1993	0	0	0	0	0	0	
1994	0	0	0	0	0	0	
1995	0	0	0	0	0	0	
1979-1995	0	0	0	0	0	0	
WILDHORSE - 768508				ONC Dates: Named - 1917, Last Update in 1951			
Counties -	OSAGE			Estimated Total Acres -			5,800
Production	Oil	Condensate	Total Liquids	Assoc. Gas	Natural Gas	Total Gas	
1992	78,113	0	78,113	0	0	0	
1993	72,703	0	72,703	0	0	0	
1994	61,713	0	61,713	0	4,811	4,811	
1995	51,829	0	51,829	0	7,412	7,412	
1979-1995	1,907,909	0	1,907,909	54,451	20,675	75,126	

Production by Field

WILDHORSE NE - 768539				ONC Dates: Named - 1951, Last Update in 1955			
Counties - OSAGE				Estimated Total Acres -			600
Production	Oil	Condensate	Total Liquids	Assoc. Gas	Natural Gas	Total Gas	
1992	2,671	0	2,671	0	0	0	
1993	3,004	0	3,004	0	0	0	
1994	2,849	0	2,849	0	0	0	
1995	3,034	0	3,034	0	0	0	
1979-1995	79,860	0	79,860	0	0	0	
WILDHORSE NORTH - 768570				ONC Dates: Named - (NA), Last Update in 1947			
Counties - OSAGE				Estimated Total Acres -			640
Production	Oil	Condensate	Total Liquids	Assoc. Gas	Natural Gas	Total Gas	
1992	6,844	0	6,844	3,150	30,411	33,561	
1993	5,422	0	5,422	33,821	4,461	38,282	
1994	5,189	0	5,189	35,458	1,845	37,303	
1995	4,456	0	4,456	36,591	2,163	38,754	
1979-1995	121,547	0	121,547	109,020	430,570	539,590	
WILDHORSE SE - 010240				ONC Dates: Named - 1985, Last Update in 1986			
Counties - OSAGE				Estimated Total Acres -			80
Production	Oil	Condensate	Total Liquids	Assoc. Gas	Natural Gas	Total Gas	
1992	158	0	158	0	0	0	
1993	198	0	198	0	0	0	
1994	92	0	92	0	0	0	
1995	251	0	251	0	0	0	
1979-1995	16,688	0	16,688	0	0	0	
WILDHORSE SOUTH - 768601				ONC Dates: Named - (NA), Last Update in 1953			
Counties - OSAGE				Estimated Total Acres -			520
Production	Oil	Condensate	Total Liquids	Assoc. Gas	Natural Gas	Total Gas	
1992	11,963	0	11,963	29,080	0	29,080	
1993	10,722	0	10,722	24,193	0	24,193	
1994	7,574	0	7,574	31,667	0	31,667	
1995	7,016	0	7,016	23,152	0	23,152	
1979-1995	170,234	0	170,234	753,090	108,065	861,155	
WILDHORSE WEST - 768632				ONC Dates: Named - 1940, Last Update in 1946			
Counties - OSAGE				Estimated Total Acres -			160
Production	Oil	Condensate	Total Liquids	Assoc. Gas	Natural Gas	Total Gas	
1992	2,647	0	2,647	0	0	0	
1993	2,781	0	2,781	0	0	0	
1994	3,195	0	3,195	0	0	0	
1995	2,995	0	2,995	0	0	0	
1979-1995	67,984	0	67,984	0	0	0	
WILLIS - 770306				ONC Dates: Named - 1976, Last Update in 1977			
Counties - MARSHALL				Estimated Total Acres -			160
Production	Oil	Condensate	Total Liquids	Assoc. Gas	Natural Gas	Total Gas	
1992	0	0	0	0	0	0	
1993	0	0	0	0	0	0	
1994	0	0	0	0	0	0	
1995	0	0	0	0	0	0	
1979-1995	0	0	0	0	0	0	
WILLIS EAST - 770368				ONC Dates: Named - 1958, Last Update in 1986			
Counties - MARSHALL				Estimated Total Acres -			80
Production	Oil	Condensate	Total Liquids	Assoc. Gas	Natural Gas	Total Gas	
1992	173	0	173	0	0	0	
1993	0	0	0	0	0	0	
1994	0	0	0	0	0	0	
1995	0	0	0	0	0	0	
1979-1995	8,340	0	8,340	107,111	0	107,111	
WILLIS NORTH - 770378				ONC Dates: Named - 1978, Last Update in 1978			
Counties - MARSHALL				Estimated Total Acres -			40
Production	Oil	Condensate	Total Liquids	Assoc. Gas	Natural Gas	Total Gas	
1992	0	0	0	0	0	0	
1993	0	0	0	0	0	0	
1994	0	0	0	0	0	0	
1995	0	0	0	0	0	0	
1979-1995	0	0	0	0	0	0	

Production by Field

WILLOW NE - 770988				ONC Dates: Named - 1971, Last Update in 1986			
Counties -	BECKHAM, GREER			Estimated Total Acres - 14,720			
Production	Oil	Condensate	Total Liquids	Assoc. Gas	Natural Gas	Total Gas	
1992	0	0	0	0	72,471	72,471	
1993	0	0	0	0	58,607	58,607	
1994	0	0	0	0	27,526	27,526	
1995	0	0	0	0	44,513	44,513	
1979-1995	0	0	0	0	2,169,415	2,169,415	
WILLOW SPRINGS EAST - 771143				ONC Dates: Named - 1952, Last Update in 1996			
Counties -	PAYNE			Estimated Total Acres - 280			
Production	Oil	Condensate	Total Liquids	Assoc. Gas	Natural Gas	Total Gas	
1992	0	0	0	0	0	0	
1993	0	0	0	0	0	0	
1994	0	0	0	0	0	0	
1995	0	0	0	0	0	0	
1979-1995	21,134	0	21,134	42,851	0	42,851	
WILLOW SPRINGS NW - 771174				ONC Dates: Named - 1961, Last Update in 1995			
Counties -	PAYNE			Estimated Total Acres - 560			
Production	Oil	Condensate	Total Liquids	Assoc. Gas	Natural Gas	Total Gas	
1992	1,490	0	1,490	0	0	0	
1993	1,336	0	1,336	0	0	0	
1994	1,246	0	1,246	0	0	0	
1995	1,354	0	1,354	0	0	0	
1979-1995	64,575	0	64,575	19,491	0	19,491	
WILLOW SPRINGS WEST - 771267				ONC Dates: Named - 1982, Last Update in 1995			
Counties -	PAYNE			Estimated Total Acres - 200			
Production	Oil	Condensate	Total Liquids	Assoc. Gas	Natural Gas	Total Gas	
1992	0	0	0	0	0	0	
1993	0	0	0	0	0	0	
1994	0	0	0	0	0	0	
1995	0	0	0	0	0	0	
1979-1995	2,797	0	2,797	0	0	0	
WILLOW VIEW - 000848				ONC Dates: Named - 1982, Last Update in 1982			
Counties -	CLEVELAND			Estimated Total Acres - 80			
Production	Oil	Condensate	Total Liquids	Assoc. Gas	Natural Gas	Total Gas	
1992	0	0	0	0	0	0	
1993	0	0	0	0	0	0	
1994	0	0	0	0	0	0	
1995	0	0	0	0	0	0	
1979-1995	6,875	0	6,875	0	0	0	
WILLOW VIEW SOUTH - 011635				ONC Dates: Named - 1987, Last Update in 1987			
Counties -	CLEVELAND			Estimated Total Acres - 40			
Production	Oil	Condensate	Total Liquids	Assoc. Gas	Natural Gas	Total Gas	
1992	5,491	0	5,491	0	0	0	
1993	3,939	0	3,939	0	0	0	
1994	3,863	0	3,863	0	0	0	
1995	3,198	0	3,198	0	0	0	
1979-1995	44,492	0	44,492	0	0	0	
WILLOW VIEW WEST - 014623				ONC Dates: Named - 1993, Last Update in 1993			
Counties -	CLEVELAND			Estimated Total Acres - 40			
Production	Oil	Condensate	Total Liquids	Assoc. Gas	Natural Gas	Total Gas	
1992	0	0	0	0	0	0	
1993	1,692	0	1,692	0	0	0	
1994	421	0	421	0	0	0	
1995	0	0	0	0	0	0	
1979-1995	2,113	0	2,113	0	0	0	
WILLOW-GARVIN - 770748				ONC Dates: Named - 1981, Last Update in 1981			
Counties -	GARVIN			Estimated Total Acres - 160			
Production	Oil	Condensate	Total Liquids	Assoc. Gas	Natural Gas	Total Gas	
1992	461	0	461	0	0	0	
1993	303	0	303	0	0	0	
1994	157	0	157	0	0	0	
1995	319	0	319	0	0	0	
1979-1995	17,679	0	17,679	41,675	0	41,675	

Production by Field

WILLOW-GARVIN NORTH - 770755				ONC Dates: Named - 1981, Last Update in 1981			
Counties -	GARVIN			Estimated Total Acres -			40
Production	Oil	Condensate	Total Liquids	Assoc. Gas	Natural Gas	Total Gas	
1992	0	0	0	0	0	0	
1993	0	0	0	0	0	0	
1994	0	0	0	0	0	0	
1995	0	0	0	0	0	0	
1979-1995	247	0	247	0	0	0	
WILSON SE - 772069				ONC Dates: Named - 1979, Last Update in 1979			
Counties -	CARTER			Estimated Total Acres -			80
Production	Oil	Condensate	Total Liquids	Assoc. Gas	Natural Gas	Total Gas	
1992	0	0	0	0	0	0	
1993	0	0	0	0	0	0	
1994	0	0	0	0	0	0	
1995	0	0	0	0	0	0	
1979-1995	28,699	0	28,699	0	0	0	
WILZETTA - 772259				ONC Dates: Named - 1934, Last Update in 1995			
Counties -	LINCOLN			Estimated Total Acres -			480
Production	Oil	Condensate	Total Liquids	Assoc. Gas	Natural Gas	Total Gas	
1992	29,245	0	29,245	0	0	0	
1993	22,744	0	22,744	0	0	0	
1994	17,128	0	17,128	0	0	0	
1995	14,293	0	14,293	0	0	0	
1979-1995	266,494	0	266,494	0	0	0	
WILZETTA NE - 772290				ONC Dates: Named - 1957, Last Update in 1957			
Counties -	LINCOLN			Estimated Total Acres -			40
Production	Oil	Condensate	Total Liquids	Assoc. Gas	Natural Gas	Total Gas	
1992	0	0	0	0	0	0	
1993	0	0	0	0	0	0	
1994	0	0	0	0	0	0	
1995	0	0	0	0	0	0	
1979-1995	4,515	0	4,515	0	0	0	
WILZETTA NORTH - 772321				ONC Dates: Named - 1966, Last Update in 1966			
Counties -	LINCOLN			Estimated Total Acres -			40
Production	Oil	Condensate	Total Liquids	Assoc. Gas	Natural Gas	Total Gas	
1992	0	0	0	0	0	0	
1993	0	0	0	0	0	0	
1994	0	0	0	0	0	0	
1995	0	0	0	0	0	0	
1979-1995	0	0	0	0	0	0	
WILZETTA SOUTH - 772383				ONC Dates: Named - 1937, Last Update in 1995			
Counties -	LINCOLN			Estimated Total Acres -			600
Production	Oil	Condensate	Total Liquids	Assoc. Gas	Natural Gas	Total Gas	
1992	3,738	0	3,738	0	0	0	
1993	495	0	495	0	0	0	
1994	0	0	0	0	0	0	
1995	133	0	133	0	0	0	
1979-1995	67,765	0	67,765	0	0	0	
WIMER - 772476				ONC Dates: Named - 1914, Last Update in 1979			
Counties -	CRAIG			Estimated Total Acres -			1,960
Production	Oil	Condensate	Total Liquids	Assoc. Gas	Natural Gas	Total Gas	
1992	0	0	0	0	0	0	
1993	0	0	0	0	0	0	
1994	0	0	0	0	0	0	
1995	0	0	0	0	0	0	
1979-1995	0	0	0	0	122,169	122,169	
WINCHESTER NE - 772600				ONC Dates: Named - 1962, Last Update in 1986			
Counties -	WOODS			Estimated Total Acres -			2,560
Production	Oil	Condensate	Total Liquids	Assoc. Gas	Natural Gas	Total Gas	
1992	2,252	0	2,252	61,373	95,983	157,356	
1993	1,614	0	1,614	47,136	71,081	118,217	
1994	1,275	778	2,053	48,240	102,103	150,343	
1995	1,324	467	1,791	39,620	94,675	134,295	
1979-1995	26,566	1,245	27,811	252,302	805,272	1,057,574	

Production by Field

WINCHESTER SE - 772613				ONC Dates: Named - 1978, Last Update in 1986		
Counties -	WOODS			Estimated Total Acres - 1,920		
Production	Oil	Condensate	Total Liquids	Assoc. Gas	Natural Gas	Total Gas
1992	0	0	0	0	0	0
1993	0	0	0	0	0	0
1994	0	0	0	0	0	0
1995	0	0	0	0	0	0
1979-1995	0	0	0	0	0	0
WINN SOUTH - 773623				ONC Dates: Named - 1945, Last Update in 1945		
Counties -	LINCOLN			Estimated Total Acres - 40		
Production	Oil	Condensate	Total Liquids	Assoc. Gas	Natural Gas	Total Gas
1992	0	0	0	0	0	0
1993	0	0	0	0	0	0
1994	0	0	0	0	0	0
1995	186	0	186	0	0	0
1979-1995	20,834	0	20,834	0	0	0
WITCHER - 774987				ONC Dates: Named - 1947, Last Update in 1996		
Counties -	OKLAHOMA			Estimated Total Acres - 11,000		
Production	Oil	Condensate	Total Liquids	Assoc. Gas	Natural Gas	Total Gas
1992	44,124	1,126	45,250	126,470	108,044	234,514
1993	36,871	6,484	43,355	113,272	117,370	230,642
1994	33,741	25,244	58,985	112,508	94,096	206,604
1995	31,063	70,575	101,638	178,086	129,785	307,871
1979-1995	1,251,521	112,671	1,364,192	2,763,659	2,600,002	5,363,661
WITCHER EAST - 775018				ONC Dates: Named - 1949, Last Update in 1949		
Counties -	OKLAHOMA			Estimated Total Acres - 160		
Production	Oil	Condensate	Total Liquids	Assoc. Gas	Natural Gas	Total Gas
1992	0	0	0	0	0	0
1993	0	0	0	0	0	0
1994	0	0	0	0	0	0
1995	0	0	0	0	0	0
1979-1995	0	0	0	0	0	0
WOFFORD - 775926				ONC Dates: Named - 1935, Last Update in 1949		
Counties -	SEMINOLE			Estimated Total Acres - 400		
Production	Oil	Condensate	Total Liquids	Assoc. Gas	Natural Gas	Total Gas
1992	1,934	0	1,934	0	0	0
1993	1,284	0	1,284	0	0	0
1994	1,469	0	1,469	0	0	0
1995	1,941	3,577	5,518	0	0	0
1979-1995	35,158	3,577	38,735	1,810	0	1,810
WOFFORD EAST - 775957				ONC Dates: Named - 1969, Last Update in 1969		
Counties -	SEMINOLE			Estimated Total Acres - 160		
Production	Oil	Condensate	Total Liquids	Assoc. Gas	Natural Gas	Total Gas
1992	62	0	62	0	0	0
1993	374	0	374	0	0	0
1994	0	0	0	0	0	0
1995	0	0	0	0	0	0
1979-1995	2,570	0	2,570	0	0	0
WOFFORD NW - 775988				ONC Dates: Named - 1950, Last Update in 1950		
Counties -	SEMINOLE			Estimated Total Acres - 40		
Production	Oil	Condensate	Total Liquids	Assoc. Gas	Natural Gas	Total Gas
1992	0	0	0	0	0	0
1993	0	0	0	0	0	0
1994	131	0	131	463	0	463
1995	0	0	0	13,464	0	13,464
1979-1995	1,179	0	1,179	13,927	0	13,927
WOFFORD SOUTH - 776019				ONC Dates: Named - 1945, Last Update in 1949		
Counties -	SEMINOLE			Estimated Total Acres - 320		
Production	Oil	Condensate	Total Liquids	Assoc. Gas	Natural Gas	Total Gas
1992	1,747	0	1,747	412	15,253	15,665
1993	1,063	0	1,063	22	1,952	1,974
1994	955	0	955	0	0	0
1995	868	0	868	0	0	0
1979-1995	64,728	0	64,728	52,667	468,040	520,707

Production by Field

WOFFORD SW - 776050				ONC Dates: Named - 1963, Last Update in 1963			
Counties -	SEMINOLE			Estimated Total Acres -			160
Production	Oil	Condensate	Total Liquids	Assoc. Gas	Natural Gas	Total Gas	
1992	0	0	0	0	0	0	0
1993	0	0	0	0	0	0	0
1994	0	0	0	0	0	0	0
1995	0	0	0	0	0	0	0
1979-1995	0	0	0	0	0	0	0
WOLF CREEK - 776236				ONC Dates: Named - 1964, Last Update in 1964			
Counties -	GARVIN			Estimated Total Acres -			40
Production	Oil	Condensate	Total Liquids	Assoc. Gas	Natural Gas	Total Gas	
1992	0	0	0	0	0	0	0
1993	0	0	0	0	0	0	0
1994	0	0	0	0	0	0	0
1995	0	0	0	0	0	0	0
1979-1995	17,506	0	17,506	0	0	0	0
WOLGAMOTT - 776608				ONC Dates: Named - 1968, Last Update in 1994			
Counties -	WOODS			Estimated Total Acres -			4,800
Production	Oil	Condensate	Total Liquids	Assoc. Gas	Natural Gas	Total Gas	
1992	0	45	45	0	161,690	161,690	
1993	160	0	160	0	152,113	152,113	
1994	179	0	179	0	135,067	135,067	
1995	0	0	0	0	106,764	106,764	
1979-1995	12,686	2,335	15,021	0	3,278,672	3,278,672	
WOODFORD SOUTH - 008386				ONC Dates: Named - 1984, Last Update in 1984			
Counties -	CARTER			Estimated Total Acres -			40
Production	Oil	Condensate	Total Liquids	Assoc. Gas	Natural Gas	Total Gas	
1992	368	0	368	0	0	0	
1993	641	0	641	0	0	0	
1994	182	0	182	0	0	0	
1995	364	0	364	0	0	0	
1979-1995	11,388	0	11,388	0	0	0	
WOODWARD - 778437				ONC Dates: Named - 1957, Last Update in 1986			
Counties -	WOODWARD			Estimated Total Acres -			7,680
Production	Oil	Condensate	Total Liquids	Assoc. Gas	Natural Gas	Total Gas	
1992	0	1,396	1,396	0	141,738	141,738	
1993	0	1,112	1,112	0	99,618	99,618	
1994	0	509	509	0	73,913	73,913	
1995	0	1,566	1,566	0	86,868	86,868	
1979-1995	14,908	41,126	56,034	117,640	3,369,770	3,487,410	
WOODWARD NE - 778468				ONC Dates: Named - 1957, Last Update in 1981			
Counties -	WOODWARD			Estimated Total Acres -			5,120
Production	Oil	Condensate	Total Liquids	Assoc. Gas	Natural Gas	Total Gas	
1992	0	265	265	0	342,121	342,121	
1993	0	111	111	0	220,288	220,288	
1994	0	0	0	0	139,770	139,770	
1995	0	0	0	0	115,537	115,537	
1979-1995	556	19,969	20,525	0	3,403,953	3,403,953	
WOODWARD NORTH - 778499				ONC Dates: Named - 1966, Last Update in 1978			
Counties -	WOODWARD			Estimated Total Acres -			12,800
Production	Oil	Condensate	Total Liquids	Assoc. Gas	Natural Gas	Total Gas	
1992	355	8,788	9,143	32,358	2,227,800	2,260,158	
1993	1,327	8,058	9,385	27,716	1,532,221	1,559,937	
1994	481	6,241	6,722	81	1,058,730	1,058,811	
1995	561	3,460	4,021	0	756,041	756,041	
1979-1995	14,934	82,316	97,250	721,619	16,161,795	16,883,414	
WOODWARD NW - 778530				ONC Dates: Named - 1964, Last Update in 1986			
Counties -	WOODWARD			Estimated Total Acres -			1,920
Production	Oil	Condensate	Total Liquids	Assoc. Gas	Natural Gas	Total Gas	
1992	0	0	0	0	2,911	2,911	
1993	0	129	129	0	3,718	3,718	
1994	0	0	0	0	3,586	3,586	
1995	0	0	0	0	3,733	3,733	
1979-1995	0	4,185	4,185	0	785,423	785,423	

Production by Field

WOODWARD SE - 778561				ONC Dates: Named - 1956, Last Update in 1986			
Counties -	WOODWARD			Estimated Total Acres -			7,200
Production	Oil	Condensate	Total Liquids	Assoc. Gas	Natural Gas	Total Gas	
1992	0	0	0	0	78	78	
1993	0	0	0	0	0	0	
1994	0	0	0	0	0	0	
1995	0	0	0	0	17,257	17,257	
1979-1995	2,420	11,229	13,649	0	4,458,431	4,458,431	
WOODWARD SOUTH - 778592				ONC Dates: Named - 1966, Last Update in 1986			
Counties -	WOODWARD			Estimated Total Acres -			7,680
Production	Oil	Condensate	Total Liquids	Assoc. Gas	Natural Gas	Total Gas	
1992	167	19,095	19,262	0	1,876,784	1,876,784	
1993	158	26,356	26,514	0	2,867,873	2,867,873	
1994	301	17,864	18,165	0	2,434,866	2,434,866	
1995	352	11,640	11,992	0	1,339,925	1,339,925	
1979-1995	31,480	288,783	320,263	49,362	23,058,518	23,107,880	
WOODY - 778654				ONC Dates: Named - (NA), Last Update in 1979			
Counties -	NOWATA			Estimated Total Acres -			4,720
Production	Oil	Condensate	Total Liquids	Assoc. Gas	Natural Gas	Total Gas	
1992	4,281	0	4,281	15,737	113,434	129,171	
1993	2,635	0	2,635	10,551	91,039	101,590	
1994	1,743	0	1,743	5,658	81,538	87,196	
1995	1,845	0	1,845	5,532	80,829	86,361	
1979-1995	191,001	0	191,001	460,235	1,544,557	2,004,792	
WOODY CHAPEL - 778685				ONC Dates: Named - 1959, Last Update in 1961			
Counties -	MCCLAIN			Estimated Total Acres -			40
Production	Oil	Condensate	Total Liquids	Assoc. Gas	Natural Gas	Total Gas	
1992	0	0	0	0	0	0	
1993	0	0	0	0	0	0	
1994	0	0	0	0	0	0	
1995	0	0	0	0	0	0	
1979-1995	0	0	0	0	0	0	
WOODY CHAPEL EAST - 778716				ONC Dates: Named - 1972, Last Update in 1972			
Counties -	MCCLAIN			Estimated Total Acres -			40
Production	Oil	Condensate	Total Liquids	Assoc. Gas	Natural Gas	Total Gas	
1992	540	0	540	0	0	0	
1993	547	0	547	0	0	0	
1994	519	0	519	0	0	0	
1995	441	0	441	0	0	0	
1979-1995	12,109	0	12,109	0	0	0	
WOODY CHAPEL NW - 778747				ONC Dates: Named - 1969, Last Update in 1969			
Counties -	MCCLAIN			Estimated Total Acres -			40
Production	Oil	Condensate	Total Liquids	Assoc. Gas	Natural Gas	Total Gas	
1992	4,577	0	4,577	0	0	0	
1993	4,534	0	4,534	0	0	0	
1994	4,205	0	4,205	0	0	0	
1995	4,323	0	4,323	0	0	0	
1979-1995	71,281	0	71,281	16,506	0	16,506	
WOODY CHAPEL SE - 778778				ONC Dates: Named - 1959, Last Update in 1981			
Counties -	MCCLAIN			Estimated Total Acres -			200
Production	Oil	Condensate	Total Liquids	Assoc. Gas	Natural Gas	Total Gas	
1992	196	0	196	71,875	0	71,875	
1993	394	0	394	63,595	0	63,595	
1994	381	0	381	62,800	0	62,800	
1995	303	0	303	50,361	0	50,361	
1979-1995	17,325	0	17,325	2,061,433	0	2,061,433	
WOOLAROC - 778871				ONC Dates: Named - 1917, Last Update in 1941			
Counties -	OSAGE			Estimated Total Acres -			7,360
Production	Oil	Condensate	Total Liquids	Assoc. Gas	Natural Gas	Total Gas	
1992	34,652	0	34,652	377	25,027	25,404	
1993	41,459	0	41,459	3,327	20,411	23,738	
1994	35,676	0	35,676	32,774	32,757	65,531	
1995	27,130	0	27,130	21,485	5,511	26,996	
1979-1995	922,044	0	922,044	484,205	1,895,789	2,379,994	

Production by Field

WRIGHT - 780189				ONC Dates: Named - (NA), Last Update in 1958			
Counties -	WAGONER			Estimated Total Acres -			600
Production	Oil	Condensate	Total Liquids	Assoc. Gas	Natural Gas	Total Gas	
1992	0	0	0	0	0	0	
1993	0	0	0	0	0	0	
1994	0	0	0	0	0	0	
1995	0	0	0	0	0	0	
1979-1995	208	0	208	0	0	0	
WYNNEWOOD - 781314				ONC Dates: Named - 1966, Last Update in 1989			
Counties -	GARVIN, MURRAY			Estimated Total Acres -			200
Production	Oil	Condensate	Total Liquids	Assoc. Gas	Natural Gas	Total Gas	
1992	0	0	0	0	0	0	
1993	0	0	0	0	0	0	
1994	0	0	0	0	0	0	
1995	0	0	0	0	0	0	
1979-1995	14,421	0	14,421	0	0	0	
WYNNEWOOD NE - 781339				ONC Dates: Named - 1984, Last Update in 1984			
Counties -	GARVIN			Estimated Total Acres -			320
Production	Oil	Condensate	Total Liquids	Assoc. Gas	Natural Gas	Total Gas	
1992	0	0	0	0	0	0	
1993	0	0	0	0	0	0	
1994	0	0	0	0	0	0	
1995	0	0	0	0	0	0	
1979-1995	2,031	0	2,031	0	0	0	
WYNNEWOOD NORTH - 781345				ONC Dates: Named - 1962, Last Update in 1962			
Counties -	GARVIN			Estimated Total Acres -			160
Production	Oil	Condensate	Total Liquids	Assoc. Gas	Natural Gas	Total Gas	
1992	16,487	0	16,487	0	0	0	
1993	24,824	0	24,824	0	0	0	
1994	21,850	0	21,850	0	0	0	
1995	13,178	0	13,178	0	0	0	
1979-1995	91,044	0	91,044	0	0	0	
WYNNEWOOD NW - 781357				ONC Dates: Named - 1976, Last Update in 1976			
Counties -	GARVIN			Estimated Total Acres -			40
Production	Oil	Condensate	Total Liquids	Assoc. Gas	Natural Gas	Total Gas	
1992	0	0	0	0	0	0	
1993	0	0	0	0	0	0	
1994	0	0	0	0	0	0	
1995	0	0	0	0	0	0	
1979-1995	2,474	0	2,474	0	0	0	
WYNNEWOOD SE - 781376				ONC Dates: Named - 1972, Last Update in 1972			
Counties -	MURRAY			Estimated Total Acres -			40
Production	Oil	Condensate	Total Liquids	Assoc. Gas	Natural Gas	Total Gas	
1992	2,257	0	2,257	0	0	0	
1993	3,897	0	3,897	0	0	0	
1994	4,364	0	4,364	0	0	0	
1995	10,179	0	10,179	0	0	0	
1979-1995	52,313	0	52,313	0	0	0	
WYNNEWOOD SOUTH - 781407				ONC Dates: Named - 1969, Last Update in 1969			
Counties -	MURRAY			Estimated Total Acres -			160
Production	Oil	Condensate	Total Liquids	Assoc. Gas	Natural Gas	Total Gas	
1992	0	0	0	0	0	0	
1993	0	0	0	0	0	0	
1994	0	0	0	0	0	0	
1995	0	0	0	0	0	0	
1979-1995	0	0	0	0	0	0	
WYNONA - 781438				ONC Dates: Named - 1919, Last Update in 1947			
Counties -	OSAGE			Estimated Total Acres -			4,160
Production	Oil	Condensate	Total Liquids	Assoc. Gas	Natural Gas	Total Gas	
1992	49,647	0	49,647	24,501	564	25,065	
1993	37,919	0	37,919	21,486	0	21,486	
1994	33,531	0	33,531	12,918	0	12,918	
1995	34,283	0	34,283	1,892	0	1,892	
1979-1995	1,160,259	0	1,160,259	472,325	54,441	526,766	

Production by Field

WYNONA SOUTH - 781469				ONC Dates: Named - 1951, Last Update in 1951			
Counties -	OSAGE			Estimated Total Acres -			40
Production	Oil	Condensate	Total Liquids	Assoc. Gas	Natural Gas	Total Gas	
1992	0	0	0	0	0	0	
1993	0	0	0	0	0	0	
1994	0	0	0	0	0	0	
1995	0	0	0	0	0	0	
1979-1995	0	0	0	0	0	0	
YAHOLA DISTRICT - 784891				ONC Dates: Named - 1958, Last Update in 1958			
Counties -	MUSKOGEE, WAGONER			Estimated Total Acres -			3,120
Production	Oil	Condensate	Total Liquids	Assoc. Gas	Natural Gas	Total Gas	
1992	1,949	0	1,949	0	5,690	5,690	
1993	753	0	753	0	13,425	13,425	
1994	716	0	716	0	10,727	10,727	
1995	466	0	466	0	3,992	3,992	
1979-1995	86,981	0	86,981	2,629	696,382	699,011	
YALE EAST - 784953				ONC Dates: Named - 1951, Last Update in 1984			
Counties -	PAYNE			Estimated Total Acres -			560
Production	Oil	Condensate	Total Liquids	Assoc. Gas	Natural Gas	Total Gas	
1992	1,533	0	1,533	0	0	0	
1993	823	0	823	0	0	0	
1994	529	0	529	0	0	0	
1995	78	0	78	0	0	0	
1979-1995	234,918	0	234,918	0	0	0	
YALE SE - 785015				ONC Dates: Named - 1951, Last Update in 1984			
Counties -	PAYNE			Estimated Total Acres -			160
Production	Oil	Condensate	Total Liquids	Assoc. Gas	Natural Gas	Total Gas	
1992	0	0	0	0	0	0	
1993	0	0	0	0	0	0	
1994	0	0	0	0	0	0	
1995	0	0	0	0	0	0	
1979-1995	8,863	0	8,863	14,909	0	14,909	
YALE WEST - 785077				ONC Dates: Named - 1944, Last Update in 1984			
Counties -	PAYNE			Estimated Total Acres -			720
Production	Oil	Condensate	Total Liquids	Assoc. Gas	Natural Gas	Total Gas	
1992	10,994	0	10,994	7,910	0	7,910	
1993	10,158	0	10,158	9,160	0	9,160	
1994	8,701	0	8,701	5,688	0	5,688	
1995	7,395	0	7,395	5,860	0	5,860	
1979-1995	323,328	0	323,328	618,999	71,173	690,172	
YALE-QUAY - 784984				ONC Dates: Named - 1941, Last Update in 1996			
Counties -	PAWNEE, PAYNE			Estimated Total Acres -			16,640
Production	Oil	Condensate	Total Liquids	Assoc. Gas	Natural Gas	Total Gas	
1992	184,466	0	184,466	462,709	15,352	478,061	
1993	152,918	0	152,918	379,819	8,240	388,059	
1994	146,648	0	146,648	327,030	10,397	337,427	
1995	119,849	0	119,849	234,075	6,456	240,531	
1979-1995	3,322,538	4,837	3,327,375	6,241,536	760,674	7,002,210	
YEAGER - 785744				ONC Dates: Named - 1925, Last Update in 1995			
Counties -	HUGHES			Estimated Total Acres -			4,760
Production	Oil	Condensate	Total Liquids	Assoc. Gas	Natural Gas	Total Gas	
1992	8,921	2,016	10,937	0	328,370	328,370	
1993	18,025	2,184	20,209	809	267,802	268,611	
1994	30,110	2,183	32,293	15,715	380,600	396,315	
1995	30,151	2,072	32,223	19,050	298,525	317,575	
1979-1995	220,767	20,980	241,747	35,574	10,444,696	10,480,270	
YEAGER SOUTH - 785837				ONC Dates: Named - 1964, Last Update in 1994			
Counties -	HUGHES			Estimated Total Acres -			200
Production	Oil	Condensate	Total Liquids	Assoc. Gas	Natural Gas	Total Gas	
1992	0	0	0	0	0	0	
1993	382	0	382	0	0	0	
1994	317	0	317	0	0	0	
1995	218	0	218	0	0	0	
1979-1995	2,938	0	2,938	0	48,782	48,782	

Production by Field

YELLOWSTONE - 786302				ONC Dates: Named - 1953, Last Update in 1978			
Counties -	WOODS			Estimated Total Acres -			2,560
Production	Oil	Condensate	Total Liquids	Assoc. Gas	Natural Gas	Total Gas	
1992	0	525	525	0	9,660	9,660	
1993	0	1,176	1,176	0	37,190	37,190	
1994	0	1,498	1,498	0	47,398	47,398	
1995	0	354	354	0	7,621	7,621	
1979-1995	5,442	7,095	12,537	19,890	1,019,382	1,039,272	
YELLOWSTONE SE - 786380				ONC Dates: Named - 1974, Last Update in 1994			
Counties -	WOODS			Estimated Total Acres -			4,880
Production	Oil	Condensate	Total Liquids	Assoc. Gas	Natural Gas	Total Gas	
1992	2,732	1,385	4,117	0	1,467,882	1,467,882	
1993	2,537	941	3,478	0	1,397,456	1,397,456	
1994	3,638	1,514	5,152	0	1,166,266	1,166,266	
1995	2,036	766	2,802	0	1,133,651	1,133,651	
1979-1995	48,301	7,988	56,289	29,047	8,379,038	8,408,085	
YELLOWSTONE SOUTH - 786395				ONC Dates: Named - 1967, Last Update in 1986			
Counties -	WOODS			Estimated Total Acres -			5,760
Production	Oil	Condensate	Total Liquids	Assoc. Gas	Natural Gas	Total Gas	
1992	4,416	2,152	6,568	0	1,728,728	1,728,728	
1993	3,637	516	4,153	0	1,668,282	1,668,282	
1994	4,939	1,062	6,001	39,077	834,600	873,677	
1995	11,206	659	11,865	8,539	1,077,202	1,085,741	
1979-1995	104,745	18,008	122,753	1,226,546	12,468,686	13,695,232	
YOUNGSTOWN - 788327				ONC Dates: Named - 1915, Last Update in 1958			
Counties -	OKMULGEE			Estimated Total Acres -			3,920
Production	Oil	Condensate	Total Liquids	Assoc. Gas	Natural Gas	Total Gas	
1992	15,477	0	15,477	0	11,159	11,159	
1993	14,015	0	14,015	0	13,572	13,572	
1994	11,786	0	11,786	0	10,358	10,358	
1995	10,910	0	10,910	0	17,081	17,081	
1979-1995	469,880	118	469,998	158,124	783,016	941,140	
YOUNGSTOWN WEST - 788358				ONC Dates: Named - 1956, Last Update in 1956			
Counties -	OKMULGEE			Estimated Total Acres -			40
Production	Oil	Condensate	Total Liquids	Assoc. Gas	Natural Gas	Total Gas	
1992	0	0	0	0	0	0	
1993	0	0	0	0	0	0	
1994	0	0	0	0	0	0	
1995	0	0	0	0	0	0	
1979-1995	0	0	0	0	0	0	
YUKON - 789041				ONC Dates: Named - 1973, Last Update in 1994			
Counties -	CANADIAN			Estimated Total Acres -			3,200
Production	Oil	Condensate	Total Liquids	Assoc. Gas	Natural Gas	Total Gas	
1992	18,729	411	19,140	1,655,040	33,953	1,688,993	
1993	15,695	224	15,919	1,506,745	58,164	1,564,909	
1994	12,646	173	12,819	1,312,842	30,130	1,342,972	
1995	9,156	184	9,340	1,122,924	19,617	1,142,541	
1979-1995	1,582,751	23,642	1,606,393	33,772,201	10,116,170	43,888,371	
YUKON NE - 789056				ONC Dates: Named - 1973, Last Update in 1994			
Counties -	CANADIAN			Estimated Total Acres -			1,680
Production	Oil	Condensate	Total Liquids	Assoc. Gas	Natural Gas	Total Gas	
1992	2,155	0	2,155	196,481	24,999	221,480	
1993	2,757	180	2,937	171,263	21,810	193,073	
1994	3,096	0	3,096	195,065	17,049	212,114	
1995	2,194	171	2,365	203,180	20,353	223,533	
1979-1995	105,195	19,770	124,965	4,866,493	2,195,903	7,062,396	
YUKON NW - 789064				ONC Dates: Named - 1977, Last Update in 1994			
Counties -	CANADIAN, OKLAHOMA			Estimated Total Acres -			27,840
Production	Oil	Condensate	Total Liquids	Assoc. Gas	Natural Gas	Total Gas	
1992	72,318	9,744	82,062	4,890,222	1,505,163	6,395,385	
1993	63,929	8,184	72,113	4,664,874	1,339,270	6,004,144	
1994	56,044	8,393	64,437	4,201,080	1,221,822	5,422,902	
1995	46,399	6,239	52,638	3,666,797	1,124,275	4,791,072	
1979-1995	6,308,725	336,561	6,645,286	180,907,896	60,678,907	241,586,803	

Production by Field

YUKON SW - 789075				ONC Dates: Named - 1979, Last Update in 1994			
Counties - CANADIAN			Estimated Total Acres - 13,440				
Production	Oil	Condensate	Total Liquids	Assoc. Gas	Natural Gas	Total Gas	
1992	10,002	26,301	36,303	339,571	1,895,518	2,235,089	
1993	7,618	29,746	37,364	228,840	2,297,740	2,526,580	
1994	8,431	39,411	47,842	232,221	2,438,174	2,670,395	
1995	8,295	37,907	46,202	193,304	2,153,393	2,346,697	
1979-1995	215,726	489,429	705,155	6,211,152	25,402,045	31,613,197	

ZION EAST - 792106				ONC Dates: Named - 1974, Last Update in 1974			
Counties - GRANT			Estimated Total Acres - 40				
Production	Oil	Condensate	Total Liquids	Assoc. Gas	Natural Gas	Total Gas	
1992	0	0	0	0	0	0	
1993	0	0	0	0	0	0	
1994	0	0	0	0	0	0	
1995	0	0	0	0	0	0	
1979-1995	0	0	0	0	0	0	

PART 4
Discontinued
Field Names

PART 4. LIST OF DISCONTINUED FIELD NAMES

Discontinued Field Name	Current Field Name for Area	ONC Review Date	Counties
ABELL NW	ELK HORN SOUTH	1991	LOGAN
ADA	ADA DISTRICT	1909	PONTOTOC
ADAMS	ADAMS DISTRICT	1954	HUGHES
ADAMS NW	WEWOKA DISTRICT NORTH	1995	HUGHES
ADAMSON	TERLTON NORTH	1955	PAWNEE
AGAWAM EAST	CHITWOOD	1978	GRADY
AGRA DISTRICT NORTH	AGRA NORTH	1962	LINCOLN
AGRA NORTH (#1)	AGRA NORTH	1940	LINCOLN
AIRPORT	TULSA DISTRICT	1958	TULSA
ALABASTER SE	WAYNOKA NE	1978	WOODWARD
ALCORN	NO CURRENT NAME AVAILABLE	(NA)	KAY
ALDERSON SOUTH	MCALESTER SE	1987	PITTSBURG
ALEDO NW	PUTNAM	1978	DEWEY
ALEX	ALEX NW	1979	GRADY
ALEX EAST	GOLDEN TREND	1991	GRADY
ALEX SE	CHITWOOD	1991	GRADY
ALEX SOUTH	CHITWOOD	1965	GRADY
ALINE EAST	RINGWOOD	1965	ALFALFA
ALINE SOUTH	RINGWOOD	1979	MAJOR
ALLEN	ALLEN DISTRICT	1954	HUGHES, PONTOTOC, SEMINOLE
ALLEN & PARKER	BALKO SOUTH	1969	BEAVER
ALLEN & PARKER NORTH	BALKO SOUTH	1969	BEAVER
ALLEN EAST	ALLEN DISTRICT	1964	HUGHES
ALMA NE	SHO-VEL-TUM	1955	STEPHENS
ALMA NORTH	SHO-VEL-TUM	1955	STEPHENS
ALMA SW	SHO-VEL-TUM	1955	STEPHENS
ALMEDA NW	DOMES-POND CREEK	1961	OSAGE
ALPHA EAST	OKARCHE NW	1989	KINGFISHER
ALSUMA	ALSUMA DISTRICT	1958	TULSA
ALTONA NE	ALTONA	1995	KINGFISHER
ALTONA SE	ALTONA	1979	KINGFISHER
ALTONA SW	WATONGA-CHICKASHA TREND	1991	BLAINE, CANADIAN
ALVA SE	CHEROKEE WEST	1986	WOODS
AMABEL	MARCH	1922	PAYNE
AMBER EAST	AMBER NE	1979	GRADY
AMES NE	SOONER TREND	1969	MAJOR
AMES NW	RINGWOOD	1966	MAJOR
AMES SE	RINGWOOD	1971	MAJOR
AMES WEST	RINGWOOD	1966	MAJOR
ANADARKO	EAKLY-WEATHERFORD TREND	1986	CADDO
ANTELOPE NE	ANTELOPE NW	1979	NOBLE
ANTELOPE SOUTH	POLO WEST	1995	NOBLE
ANTIOCH DISTRICT SOUTH	ANTIOCH SOUTH	1959	GARVIN
ANTIOCH EAST	ANTIOCH DISTRICT EAST	1954	GARVIN
ANTIOCH NE (#1)	ANTIOCH DISTRICT EAST	1978	GARVIN
ANTIOCH SE	ANTIOCH DISTRICT EAST	1954	GARVIN
ANTIOCH SOUTH (#1)	ANTIOCH SOUTH	1978	GARVIN
ANTIOCH SW	GOLDEN TREND	1991	GARVIN
ARA	SHO-VEL-TUM	1955	STEPHENS
ARA NORTH	SHO-VEL-TUM	1955	STEPHENS
ARA NW	SHO-VEL-TUM	1955	STEPHENS
ARAPAHO NW	ARAPAHO	1984	CUSTER
ARBUCKLE	ISOM SPRINGS	1978	MARSHALL
ARCADIA NE	COON CREEK	1954	OKLAHOMA
ARMOUR WEBB	WEBB	1978	GRANT
ARNETT NORTH	SHATTUCK	1986	ELLIS
ARNETT SCHOOL EAST	WELLSTON WEST	1978	LINCOLN
ARNO	IRON POST	1964	CREEK
ARNO SE	IRON POST	1954	CREEK
ARNO WEST	IRON POST	1964	CREEK, OKFUSKEE
ARPELAR SE	PINE HOLLOW SOUTH	1964	PITTSBURG
ASHER DISTRICT WEST	ASHER WEST	1978	POTTAWATOMIE
ATLANTIC EAST	ATLANTIC	1961	OSAGE
ATWOOD NE	ATWOOD NORTH	1994	HUGHES
ATWOOD SOUTH	GERTY NW	1994	HUGHES
AUTWINE NE	GARRETT NW	1969	KAY
AUTWINE SOUTH	TONKAWA	1959	KAY
AVARD	AVARD NW	1978	WOODS
AVARD NORTH	AVARD NW	1967	WOODS
AVARD SW	WAYNOKA NE	1978	WOODS
AVARD WEST	AVARD NW	1978	WOODS
AVERY SOUTH	SKELLYVILLE	1961	LINCOLN
AVOCA	ST LOUIS	1962	POTTAWATOMIE

Discontinued Field Names

Discontinued Field Name	Current Field Name for Area	ONC Review Date	Counties
AYLESWORTH NORTH	AYLESWORTH	1957	MARSHALL
AYLESWORTH NW	AYLESWORTH	1954	MARSHALL
AYLESWORTH SE	AYLESWORTH DISTRICT SE	1956	BRYAN
AZTEC	HENRYETTA DISTRICT	1957	OKFUSKEE, OKMULGEE
BACKIUS	DOMES-POND CREEK	1954	OSAGE
BAILEY	STRIKER DISTRICT	(NA)	WAGONER
BAIRD	WALTERS DISTRICT	1919	COTTON, STEPHENS
BAKER	SKELLYVILLE	1961	LINCOLN
BAKER SW	SKELLYVILLE	1961	LINCOLN
BALKO	BALKO SOUTH	1966	BEAVER
BALKO EAST	BALKO SOUTH	1993	BEAVER
BALKO SE	BALKO SOUTH	1993	BEAVER
BALTIMORE NORTH	TIGER FLATS	1954	OKFUSKEE, OKMULGEE
BANNER	GARRETT NW	1954	KAY
BANNER DISTRICT	GARRETT NW	1954	KAY
BANNER SCHOOL SW	CHANDLER NW	1955	LINCOLN
BANNER WEST	GARRETT NW	1954	KAY
BARR	SOONER TREND	1967	GARFIELD
BARR NE	SOONER TREND	1966	GARFIELD
BARR SE	SOONER TREND	1968	GARFIELD
BARR SOUTH	SOONER TREND	1967	GARFIELD
BARR SW	SOONER TREND	1969	GARFIELD
BARR WEST	SOONER TREND	1967	GARFIELD
BARTLESVILLE	BARTLESVILLE-DEWEY	1954	OSAGE, WASHINGTON
BARTLETT	COALTON	1916	MCINTOSH, OKMULGEE
BASS	NO CURRENT NAME AVAILABLE	(NA)	SEMINOLE
BAYOU	HEWITT	1954	CARTER
BEAVER	MARLOW DISTRICT	1959	STEPHENS
BEAVER (#1)	HANBURY DISTRICT	1978	COMANCHE
BEAVER NW	MARLOW DISTRICT	1957	GRADY
BEAVER SE	MARLOW DISTRICT	1956	STEPHENS
BEAVER-PANHANDLE	MOCANE-LAVERNE GAS AREA	1952	BEAVER
BEAVER-PANHANDLE WEST	MOCANE-LAVERNE GAS AREA	1957	BEAVER
BEBEE	BEBEE-KONAWA SW	1954	PONTOTOC
BEBEE EAST (#1)	BEBEE-KONAWA SW	1938	PONTOTOC
BEBEE NORTH	BEBEE-KONAWA SW	(NA)	SEMINOLE, POTTAWATOMIE
BEBEE	BEBEE-KONAWA SW	1923	PONTOTOC
BEETS-RAPP	TIGER FLATS	1958	OKFUSKEE, OKMULGEE
BEETS-RAPP WEST	OKFUSKEE DISTRICT EAST	1958	OKFUSKEE
BEGGS	BEGGS DISTRICT	1910	OKMULGEE
BEGGS DISTRICT NORTH	BEGGS DISTRICT	(NA)	OKMULGEE
BEGGS DISTRICT SOUTH	BEGGS DISTRICT	(NA)	OKMULGEE
BEGGS SOUTH	BEGGS DISTRICT	1958	OKMULGEE
BELLVIEW SOUTH	BELLVUE SOUTH	1954	CREEK
BELMONT	DOMES-POND CREEK	1904	OSAGE
BERLIN	CARPENTER	1981	ROGER MILLS
BERLIN EAST	CARPENTER	1980	BECKHAM
BERLIN NE	CARPENTER	1977	BECKHAM
BERLIN NORTH	CHEYENNE WEST	1984	ROGER MILLS
BERLIN NW	CHEYENNE WEST	1984	ROGER MILLS
BERLIN WEST	DEMPSEY	1984	ROGER MILLS
BESSIE	BREATHWAITE	1984	WASHITA
BESSIE NORTH	BREATHWAITE	1984	WASHITA
BESSMAN	DAVENPORT WEST DISTRICT	(NA)	LINCOLN
BETHEL WEST	BETHEL	1959	SEMINOLE
BETTS	ATLANTIC	1956	OSAGE
BIG BEND SOUTH	BIG BEND	1966	OSAGE
BIGHEART	BARNSDALL	1916	OSAGE
BIGHORSE	DOMES-POND CREEK	1954	OSAGE
BIGHORSE DISTRICT	DOMES-POND CREEK	1961	OSAGE
BILBO	MADILL	1925	MARSHALL
BILBY	BILBY DISTRICT	1954	WAGONER
BILLINGSLEA	IRON POST	1925	CREEK
BINGER EAST	BINGER	1979	CADDO
BINGER SE	BINGER NE	1976	CADDO
BINGER WEST	EAKLY-WEATHERFORD TREND	1986	CADDO
BISHOP NW	BISHOP	1964	ELLIS
BISHOP SE	BISHOP	1964	ELLIS
BISHOP SOUTH	BISHOP	1964	ELLIS
BISON EAST	SOONER TREND	1965	GARFIELD
BISON NE	SOONER TREND	1966	GARFIELD
BISON NORTH	SOONER TREND	1965	GARFIELD
BISON NW	SOONER TREND	1966	GARFIELD

Discontinued Field Names

Discontinued Field Name	Current Field Name for Area	ONC Review Date	Counties
BISON SW	SOONER TREND	1965	GARFIELD
BISON WEST	SOONER TREND	1966	GARFIELD
BIXBY	BIXBY-JENKS DISTRICT	1958	TULSA
BLACK	NUYAKA DISTRICT	1958	OKMULGEE
BLACK BEAR CREEK	KNOX	1954	STEPHENS
BLACKWELL EAST	AUTWINE WEST	1957	KAY
BLANCHARD SE	WASHINGTON DISTRICT	1966	MCCLAIN
BLANCHARD SOUTH	WASHINGTON DISTRICT	1962	MCCLAIN
BLANTON SOUTH	SOONER TREND	1966	GARFIELD
BLOCKER SE	KINTA	1990	PITTSBURG
BLOCKER SOUTH	KINTA	1990	PITTSBURG
BLOCKER-FEATHERSTON	QUINTON DISTRICT	1962	PITTSBURG
BLUE HILL	WASHINGTON DISTRICT	1964	MCCLAIN
BLUE RIBBON	WASHINGTON DISTRICT	(NA)	MCCLAIN
BLUFF CITY	SEAY	(NA)	JEFFERSON
BOILING SPRINGS NW	WOODWARD NORTH	1969	WOODWARD
BOKOSHE	KINTA	1966	LE FLORE
BOKOSHE EAST	KINTA	1967	LE FLORE
BOLEY (#1)	DILL	1934	OKFUSKEE
BOOCH	BALD HILL	1906	MUSKOGEE, OKMULGEE
BOOCH SAND	BALD HILL	1906	MUSKOGEE
BORDER	NO CURRENT NAME AVAILABLE	1927	KAY
BOWDEN	RED FORK DISTRICT	1958	CREEK, TULSA
BOWRING	DOMES-POND CREEK	1961	OSAGE
BOWRING WEST	DOMES-POND CREEK	1961	OSAGE
BOYD NE	DOMBEY	1964	BEAVER
BOYD SE	CAMRICK GAS AREA	1962	BEAVER
BOYLE	BALD HILL	1954	MUSKOGEE
BRACE EAST	AVARD NW	1978	WOODS
BRACE NE	AVARD NW	1978	WOODS
BRADLEY	GOLDEN TREND	1991	GRADY
BRADLEY (#1)	JOLLY-PATTON	(NA)	MUSKOGEE
BRADLEY DISTRICT	GOLDEN TREND	1991	GARVIN, GRADY
BRADLEY DISTRICT EAST	GOLDEN TREND	1991	MCCLAIN
BRADLEY DISTRICT NORTH	GOLDEN TREND	1991	GRADY
BRADLEY DISTRICT SE	GOLDEN TREND	1991	GRADY
BRADLEY EAST	GOLDEN TREND	1991	MCCLAIN
BRADLEY NE	CURTY SW	1991	GRADY
BRADLEY NORTH	GOLDEN TREND	1991	GRADY
BRADLEY NW	GOLDEN TREND	1991	GRADY
BRADLEY SE	GOLDEN TREND	1991	GRADY
BRADLEY SOUTH	GOLDEN TREND	1991	GRADY
BRADLEY SW	GOLDEN TREND	1991	GRADY
BRADLEY WEST	GOLDEN TREND	1962	GRADY
BRADY EAST	HOOVER	1954	GARVIN
BRADY NE	HOOVER	1959	GARVIN
BRADY SE	HOOVER	1954	GARVIN
BRAMAN EAST	BLACKWELL-NEWKIRK GAS AREA	1985	KAY
BRAMAN SE	BRAMAN DISTRICT SE	1954	KAY
BRANSTETTER	BRANSTETTER DISTRICT	1954	OSAGE
BREATHWAITE NW	BREATHWAITE	1984	WASHITA
BREATHWAITE WEST	BREATHWAITE	1984	WASHITA
BRECKENRIDGE	ENID NE	1963	GARFIELD
BRECKENRIDGE NORTH	ENID NE	1964	GARFIELD
BRECKENRIDGE NW	ENID NE	1963	GARFIELD
BRECKENRIDGE SW	ENID NE	1963	GARFIELD
BRIDGEPORT SOUTH	LOOKEBA EAST	1986	CADDO
BRIDGEPORT SW	BRIDGEPORT	1979	CADDO
BRIDGEPORT WEST	BRIDGEPORT	1986	BLAINE, CADDO
BRISTOW DISTRICT NORTH	BRISTOW NORTH	1954	CREEK
BRITTON (OSWEGO) SOUTH	BRITTON SOUTH	1954	OKLAHOMA
BRITTON NORTH	BRITTON	1966	OKLAHOMA
BROCK WEST	HEWITT	1954	CARTER
BROKEN ARROW	BROKEN ARROW DISTRICT	(NA)	TULSA
BROOKINS	BRINTON	(NA)	OKMULGEE
BROWN NW	DOUGLAS NORTH	1995	GARFIELD
BROWN WEST	SOONER TREND	1964	GARFIELD
BROYLES EAST	BROYLES	1954	PAYNE
BRUCE EAST	BRUCE DISTRICT EAST	1954	CREEK
BRUNER-VERN	RED FORK DISTRICT	1958	TULSA
BRYANT NE	HENRYETTA DISTRICT	1957	OKMULGEE
BU-VI-BAR	SAMS	1925	NOBLE
BUCHNER	ADAMS DISTRICT	1954	HUGHES

Discontinued Field Names

Discontinued Field Name	Current Field Name for Area	ONC Review Date	Counties
BUCK CREEK	NO CURRENT NAME AVAILABLE	(NA)	OSAGE
BUCKEYE	CASTLE EAST	1961	OKFUSKEE
BUCKNER	ADAMS DISTRICT	(NA)	HUGHES
BUFFALO SOUTH	MOCANE-LAVERNE GAS AREA	1969	HARPER
BUFFALOHEAD	BUFFALOHEAD (ABD.)	1947	NOBLE
BURBANK SOUTH	BURBANK	1954	OSAGE
BURLINGTON SE	DRIFTWOOD SW	1986	ALFALFA
BURNS	MARLOW DISTRICT	1962	COMANCHE, GRADY, STEPHENS
BURNS FLAT SW	BURNS FLAT	1984	WASHITA
BURNS WEST	STERLING	1967	COMANCHE
BUTCHER	INGALLS	1965	PAYNE
BUTLER	COLE DISTRICT	(NA)	MUSKOGEE, OKMULGEE
BUTLER (#1)	YAHOLA DISTRICT	1958	MUSKOGEE
BUTLER-CUSTER NW	HAMMON EAST	1984	CUSTER
BUTLER-CUSTER SW	CARPENTER NE	1984	CUSTER
BUTNER NW	CROMWELL SOUTH	1963	SEMINOLE
BUTNER SW	WEWOKA DISTRICT NORTH	1995	SEMINOLE
BYARS	BYARS NE	1954	MCCLAIN, POTTAWATOMIE
BYARS NORTH	BYARS NE	1954	POTTAWATOMIE
BYARS TOWNSITE	BYARS EAST	1954	MCCLAIN
BYARS WEST	BYARS SW	1967	MCCLAIN
BYNG NE	ALLEN DISTRICT	1954	PONTOTOC
BYNG NORTH	ALLEN DISTRICT	1954	PONTOTOC
BYNG NW	ALLEN DISTRICT	1964	SEMINOLE
BYRON SW	AMORITA SOUTH	1961	ALFALFA
CACHE CREEK EAST	CACHE CREEK	1955	COTTON
CADDO DEEP	CADDO	(NA)	CARTER
CADDO NORTH	CADDO	(NA)	CARTER
CALUMET	WATONGA-CHICKASHA TREND	1991	CANADIAN
CALUMET NW	WATONGA-CHICKASHA TREND	1991	CANADIAN
CALVIN (#1)	CALVIN SOUTH	1978	HUGHES
CALVIN NE	SHADY GROVE WEST	1991	HUGHES
CALVIN SW	CALVIN SOUTH	1967	HUGHES
CAMARGO NE	PUTNAM	1990	DEWEY
CAMARGO NORTH	PUTNAM	1990	DEWEY
CAMARGO WEST	VICI SW	1990	DEWEY
CAMERON NW	CAMERON	1967	LE FLORE
CAMP	SHO-VEL-TUM	1968	CARTER, STEPHENS
CAMP CREEK	MOCANE-LAVERNE GAS AREA	1958	BEAVER
CAMP CREEK NW	MOCANE-LAVERNE GAS AREA	1957	BEAVER
CAMP CREEK SW	MOCANE-LAVERNE GAS AREA	1957	BEAVER
CAMP NW	SHO-VEL-TUM	1955	STEPHENS
CAMP SE	SHO-VEL-TUM	1955	CARTER
CAMPBELL EAST	CAMPBELL	1978	MAJOR
CAMPBELL NORTH	CAMPBELL	1978	MAJOR
CAMPBELL NW	CAMPBELL	1978	MAJOR
CAMPBELL SOUTH	CEDARDALE NE	1962	MAJOR
CAMPBELL WEST	CEDARDALE NE	1965	MAJOR
CAMRICK	CAMRICK DISTRICT	1993	TEXAS
CAMRICK EAST	CAMRICK DISTRICT	1993	BEAVER
CAMRICK SE	CAMRICK DISTRICT	1993	TEXAS
CANADIAN (#1)	CANADIAN	1990	PITTSBURG
CANADIAN NE	CANADIAN	1990	PITTSBURG
CANADIAN SOUTH	REAMS SE	(NA)	PITTSBURG
CANFIELD	BLACKBURN EAST	(NA)	PAWNEE
CANTON EAST	WATONGA-CHICKASHA TREND	1991	BLAINE
CANTON SOUTH	WATONGA-CHICKASHA TREND	1991	BLAINE
CANTON SW	WATONGA-CHICKASHA TREND	1991	DEWEY
CANUTE EAST	CANUTE NORTH	1984	WASHITA
CANYON CITY SW	LOOKEBA	1986	CADDO, CANADIAN
CAPTAIN CREEK SW	CAPTAIN CREEK WEST	1966	OKLAHOMA
CARLETON NE	WATONGA-CHICKASHA TREND	1991	BLAINE
CARLETON SE	WATONGA-CHICKASHA TREND	1991	BLAINE
CARLTON NE	WATONGA-CHICKASHA TREND	1974	BLAINE
CARLTON SE	WATONGA-CHICKASHA TREND	1966	BLAINE
CARMEN EAST	LAMBERT SE	1979	ALFALFA
CARMEN NE	LAMBERT SE	1979	ALFALFA
CARMEN NORTH	LAMBERT SE	1986	ALFALFA
CARMEN SW	RINGWOOD	1979	ALFALFA
CARNEY	QUINTON DISTRICT	1990	PITTSBURG
CARNEY NE	RED MOUND	1954	LINCOLN
CARPENTER EAST	CANUTE NORTH	1984	CUSTER
CARPENTER SW	CARPENTER	1986	BECKHAM

Discontinued Field Names

Discontinued Field Name	Current Field Name for Area	ONC Review Date	Counties
CARPENTER WEST	CARPENTER	1986	BECKHAM, ROGER MILLS
CARR	BALD HILL	(NA)	MUSKOGEE, ORMULGEE
CARSON NE	CARSON	1972	HUGHES
CARSON NORTH	CARSON	1964	HUGHES
CARSON NW	CARSON WEST	1991	HUGHES
CARSON SOUTH	LAMAR EAST	1965	HUGHES
CARTERSVILLE	KINTA	1966	HASKELL, LE FLORE, SEQUOYAH
CARTERSVILLE NW	KINTA	1966	HASKELL
CARTERSVILLE SW	KINTA	1965	HASKELL
CARTERSVILLE WEST	KINTA	1966	HASKELL
CARTHAGE NE	CARTHAGE DISTRICT NE	1959	TEXAS
CARTHAGE NORTH	CARTHAGE GAS AREA	1961	TEXAS
CARY	OKEMAH NORTH	1961	OKFUSKEE
CASHION EAST	EDMOND WEST	1961	LOGAN
CASHION NE	EDMOND WEST	1961	LOGAN
CASHION NORTH	SOONER TREND	1965	LOGAN
CASHION NW	SOONER TREND	1965	KINGFISHER, LOGAN
CASTLE (#1)	CASTLE SW	1941	OKFUSKEE
CASTLE NE	MORSE DISTRICT	1961	OKFUSKEE
CASTLE NORTH	MORSE DISTRICT	1954	OKFUSKEE
CASTLE SOUTH	CASTLE SW	1961	OKFUSKEE
CATALE	CATALE DISTRICT	1954	ROGERS
CATESBY NE	MOCANE-LAVERNE GAS AREA	1969	ELLIS
CATOOSA	CATOOSA DISTRICT	1958	ROGERS
CEDAR SPRINGS EAST	OKEENE NW	1979	MAJOR
CEDAR SPRINGS SOUTH	OKEENE NW	1979	MAJOR
CEDARDALE SW	CHESTER WEST	1969	WOODWARD
CEDARS (#1)	CEDARS	1924	LE FLORE
CEDARS DISTRICT	CEDARS	1962	LE FLORE
CEDARS SW	CEDARS	1955	LE FLORE
CEDARS WEST	CEDARS	1990	LE FLORE
CEMENT EAST	CEMENT	1954	GRADY
CEMENT MIDDLE	CEMENT	1956	CADDO
CEMENT NORTH	VERDEN	1990	CADDO
CEMENT WEST	CEMENT	1961	CADDO
CENTERPOINT NE	CENTERPOINT	1954	POTTAWATOMIE
CENTERPOINT SOUTH	CENTERPOINT	1954	POTTAWATOMIE
CENTRAHOMA MIDDLE	CENTRAHOMA	1962	COAL
CENTRAHOMA NW	TUPELO NE	1991	COAL
CENTRAHOMA SE	CENTRAHOMA	1962	COAL
CENTRAL SCHOOL SOUTH	COYLE SOUTH	1964	LOGAN
CENTRAL SCHOOL WEST	COYLE SOUTH	1964	LOGAN
CERES SE	CERES SOUTH	1954	NOBLE
CERES SW	CERES SOUTH	1954	NOBLE
CHANDLER NORTH	CHANDLER NW	1964	LINCOLN
CHANDLER WEST	CHANDLER	1933	LINCOLN
CHANEY	MOCANE-LAVERNE GAS AREA	1962	ELLIS
CHANEY DELL EAST	RINGWOOD	1965	ALFALFA
CHANEY DELL SE	RINGWOOD	1965	ALFALFA
CHANEY DELL SOUTH	RINGWOOD	1965	MAJOR
CHANEY DELL WEST	RINGWOOD	1965	ALFALFA
CHANEY SOUTH	MOCANE-LAVERNE GAS AREA	1964	ELLIS
CHARLES PAGE	PAGE DISTRICT	(NA)	OSAGE, TULSA
CHEROKEE NE	CHEROKITA TREND	1965	ALFALFA
CHERRYVALE	CHEROKITA TREND	1993	GRANT
CHERRYVALE EAST	CHEROKITA TREND	1993	GRANT
CHESTER NORTH	CHESTER WEST	1978	MAJOR
CHEYARHA	SEMINOLE	1954	SEMINOLE
CHEYARHA SW	SEMINOLE	1962	SEMINOLE
CHEYENNE EAST	STRONG CITY DISTRICT	1984	ROGER MILLS
CHEYENNE NW	CHEYENNE WEST	1984	ROGER MILLS
CHEYENNE SW	CHEYENNE WEST	1978	ROGER MILLS
CHEYENNE VALLEY EAST	CHEYENNE VALLEY	1972	MAJOR
CHEYENNE VALLEY NE	CHEYENNE VALLEY	1960	MAJOR
CHEYENNE VALLEY NORTH	CHEYENNE VALLEY	1972	MAJOR
CHEYENNE VALLEY SE	CHEYENNE VALLEY	1969	MAJOR
CHICKASHA NE	WATONGA-CHICKASHA TREND	1979	GRADY
CHICKASHA NORTH	WATONGA-CHICKASHA TREND	1976	GRADY
CHICKASHA NW	WATONGA-CHICKASHA TREND	1991	GRADY
CHICKASHA SE	WATONGA-CHICKASHA TREND	1991	GRADY
CHICKEN FARM	MUSKOGEE DISTRICT	1904	MUSKOGEE
CHILDERS	DELAWARE-CHILDERS	(NA)	NOWATA
CHILDERS LAKE DISTRICT	MCCRACKEN DISTRICT	1958	WAGONER

Discontinued Field Names

Discontinued Field Name	Current Field Name for Area	ONC Review Date	Counties
CHILES RANCH	CHILES DOME	1922	COAL
CHISM	BYARS NE	1940	MCCLAIN
CHITWOOD SW	CHITWOOD NW	1991	GRADY
CHITWOOD WEST	CHITWOOD NW	1958	GRADY
CIVET	CIVIT	1968	GARVIN
CIVET NE	CIVIT NE	1968	GARVIN
CIVET WEST	CIVIT WEST	1967	GARVIN
CLAGGETT	NOWATA-CLAGGETT	(NA)	NOWATA
CLARITA (#1)	CLARITA DISTRICT	1938	COAL
CLARKSVILLE SW	TAFT DISTRICT	1958	WAGONER
CLAUD	SHO-VEL-TUM	1954	STEPHENS
CLEAR LAKE	CLEAR LAKE DISTRICT	1992	BEAVER
CLEARVIEW	CLEARVIEW DISTRICT	1957	OKFUSKEE
CLEARVIEW DISTRICT NW	CLEARVIEW DISTRICT	1965	OKFUSKEE
CLEARVIEW EAST	CLEARVIEW DISTRICT	1957	OKFUSKEE
CLEARVIEW NW	CLEARVIEW DISTRICT	1955	OKFUSKEE
CLEARVIEW SE	LYONS-QUINN	1957	OKFUSKEE
CLEARVIEW SOUTH	CLEARVIEW DISTRICT	1957	OKFUSKEE
CLEARVIEW SW	CLEARVIEW DISTRICT	1957	OKFUSKEE
CLEO	RINGWOOD	1966	MAJOR
CLEO EAST	RINGWOOD	1965	MAJOR
CLEO NE	RINGWOOD	1966	MAJOR
CLEO SOUTH	RINGWOOD	1966	MAJOR
CLEO WEST	RINGWOOD	1966	MAJOR
CLEVELAND SOUTH	LAUDERDALE	1954	PANNEE
CLIFFORD NORTH	BLACKWELL-NEWKIRK GAS AREA	1985	KAY
CLOTHIER SW	NORMAN NORTH	1965	CLEVELAND
CLYDE NE	WAKITA TREND	1993	GRANT
CLYDE NORTH	WAKITA TREND	1993	GRANT
CLYDE SW	CHEROKITA TREND	1993	GRANT
CLYDE WEST	CHEROKITA TREND	1993	GRANT
COAL	ASHLAND SOUTH	1912	COAL
COALGATE (#1)	CHILES DOME	1922	COAL
COFFEE CREEK	EDMOND NE	1955	OKLAHOMA
COFFEE CREEK DISTRICT	EDMOND NE	1955	OKLAHOMA
COFFEE CREEK DISTRICT SOUTH	EDMOND NE	1955	OKLAHOMA
COFFEE CREEK NE	EDMOND NE	1955	OKLAHOMA
COGAR	WATONGA-CHICKASHA TREND	1991	CADDO
COGAR SE	WATONGA-CHICKASHA TREND	1976	CADDO
COGAR SOUTH	WATONGA-CHICKASHA TREND	1976	CADDO
COGAR WEST	BINGER NE	1986	CADDO
COLE	COLE DISTRICT	1958	MUSKOGEE
COLLEGE CORNER	SOONER TREND	1961	KINGFISHER
COLLEGE CORNER EAST	SOONER TREND	1964	KINGFISHER
COLLEGE CORNER NE	SOONER TREND	1961	GARFIELD
COLLEGE CORNER SE	SOONER TREND	1962	KINGFISHER
COLONY NE	COLONY NW	1984	WASHITA
COLUMBIA	SOONER TREND	1965	KINGFISHER
COLUMBIA EAST	SOONER TREND	1964	KINGFISHER
COLUMBIA NORTH	SOONER TREND	1963	KINGFISHER
COLUMBIA NW	SOONER TREND	1962	KINGFISHER
COLUMBIA SE	SOONER TREND	1965	KINGFISHER
COLUMBIA SOUTH	SOONER TREND	1965	KINGFISHER
COLUMBIA SW	SOONER TREND	1963	KINGFISHER
COLUMBIA TOWNSITE	SOONER TREND	1962	KINGFISHER
COMANCHE	EMPIRE-COMANCHE	1955	STEPHENS
COMANCHE LAKE SOUTH	COMANCHE LAKE DIST SOUTH	1955	STEPHENS
COMO EAST	COMO	1962	BEAVER
COMO NE	MOCANE-LAVERNE GAS AREA	1960	BEAVER
COMO SOUTH	COMO	1992	BEAVER
CONCHO SW	CONCHO	1994	CANADIAN
CONSERVATION	ALLEN DISTRICT	1964	PONTOTOC, SEMINOLE
CONSERVATION EAST	ALLEN DISTRICT	1964	PONTOTOC
CONTINENTAL	BRISTOW NORTH	1918	CREEK
COODY	BALD HILL	1909	MUSKOGEE
COOKIETOWN EAST	SOLDIER CREEK	1955	COTTON
COOPER EAST	ALTONA	1972	KINGFISHER
COOPER NE	SOONER TREND	1966	KINGFISHER
COOPER NORTH	SOONER TREND	1965	BLAINE
COOPER SE	ALTONA	1979	BLAINE
COOPER SOUTH	COOPER	1988	BLAINE
COOPER SW	COOPER	1988	BLAINE
COPAN	BARTLESVILLE-DEWEY	1955	WASHINGTON

Discontinued Field Names

Discontinued Field Name	Current Field Name for Area	ONC Review Date	Counties
CORA	AVARD NW	1978	WOODS
CORDELL NW	BURNS FLAT	1984	WASHITA
CORDELL SW	BURNS FLAT	1990	WASHITA
CORDELL WEST	BURNS FLAT	1984	WASHITA
CORINE	CORINE DISTRICT	1955	WAGONER
CORN (#1)	CORN DISTRICT	1981	CLEVELAND
CORN SOUTH	CORN DISTRICT	1995	CLEVELAND
CORN SW	CORN DISTRICT	1981	CLEVELAND
CORN WEST	CORN DISTRICT	1984	CLEVELAND
COTTINGHAM SOUTH	AGRA WEST	1957	PAYNE
COTTONWOOD	MANNFORD	1963	CREEK
COTTONWOOD SW	VERDEN	1986	CADDO
COUNCIL HILL	COUNCIL HILL DISTRICT	1958	MUSKOGEE
COUNTRY CLUB	TURLEY DISTRICT	1958	OSAGE
COUNTY LINE	SHO-VEL-TUM	1978	CARTER, STEPHENS
COUNTY LINE POOL	LINCREEK DISTRICT	1978	CREEK, LINCOLN
COVINGTON	COVINGTON WEST	1979	GARFIELD
COVINGTON (#1)	NO CURRENT NAME AVAILABLE	1978	GARFIELD
COVINGTON NW	COVINGTON WEST	1979	GARFIELD
COWAN	OKEMAH NORTH	1961	OKFUSKEE
COWAN EAST	OKEMAH NORTH	1961	OKFUSKEE
COWAN WEST	OKEMAH NORTH	1961	OKFUSKEE
COWETA	COWETA DISTRICT	1958	WAGONER
COWETA DISTRICT EAST	COWETA DISTRICT	1958	WAGONER
COX	SHO-VEL-TUM	(NA)	CARTER
COYOTE WEST	SOONER TREND	1961	KINGFISHER
CRANE WEST	PUTNAM	1965	CUSTER
CRAWFORD NE	CRAWFORD NW	1968	ROGER MILLS
CRESCENT	CRESCENT-LOVELL	1955	LOGAN
CRESCENT (#1)	CRESCENT-LOVELL	1978	LOGAN
CRESCENT NE	LOVELL SE	1961	LOGAN
CRESCENT SE	SOONER TREND	1965	LOGAN
CRESCENT SOUTH	SOONER TREND	1965	KINGFISHER, LOGAN
CRESCENT SW	SOONER TREND	1965	KINGFISHER, LOGAN
CRESCENT VALLEY NORTH	RICH VALLEY	1966	GRANT
CRESCENT WEST	SOONER TREND	1966	LOGAN
CRESCENT-LOVELL SOUTH	SOONER TREND	1964	LOGAN
CRESCENT-LOVELL SW	SOONER TREND	1964	LOGAN
CRINER EAST	PAYNE	1961	MCCLAIN
CRINERVILLE	BROCK	(NA)	CARTER
CROMWELL NORTH	CROMWELL EAST	1955	OKFUSKEE
CROSS ROADS EAST	WANETTE WEST	1961	POTTAWATOMIE
CROWDER	REAMS NW	1991	PITTSBURG
CRUCE	SHO-VEL-TUM	1962	STEPHENS
CRUCE DISTRICT	SHO-VEL-TUM	1946	STEPHENS
CRUCE SE	SHO-VEL-TUM	1955	STEPHENS
CURTIS EAST	CEDARDALE NE	1964	WOODWARD
CUSHING DISTRICT EAST	CUSHING	1955	CREEK
CUSHING LAKE	RIPLEY SE	1955	PAYNE
CUSHING NEW	NORFOLK	1959	PAYNE
CUSTER CITY	CUSTER CITY EAST	1984	CUSTER
CUSTER CITY NE	CUSTER CITY NORTH	1968	CUSTER
DACOMA NE	CHEROKEE WEST	1986	ALFALFA
DACOMA NW	CHEROKEE WEST	1979	WOODS
DACOMA SE	CHEROKEE WEST	1964	ALFALFA
DACOMA SOUTH	CHEROKEE WEST	1986	ALFALFA, WOODS
DACOMA WEST	CHEROKEE WEST	1986	WOODS
DAGGETT SE	STROUD	1954	LINCOLN
DAGUE WEST	MOUSER	1963	TEXAS
DALTON SOUTH	BARKER	1964	OSAGE
DAMON EAST	PANOLA SOUTH	1992	LATIMER
DANE	OKEENE NW	1979	MAJOR
DANE NORTH	OKEENE NW	1979	MAJOR
DARBY	ST LOUIS	1927	POTTAWATOMIE
DAVENPORT	STROUD	1964	LINCOLN
DAVENPORT NE	STROUD	1962	LINCOLN
DAVENPORT SE	STROUD	1954	LINCOLN
DAVENPORT SOUTH	STROUD	1954	LINCOLN
DAVENPORT WEST	DAVENPORT WEST DISTRICT	1954	LINCOLN
DAVIDSON (#1)	NEWBY NE	(NA)	CREEK
DAVIS EAST	DAVIS	1962	MURRAY
DAVIS EAST (#1)	DAVIS	1952	MURRAY
DAWSON	DAWSON DISTRICT	1958	TULSA

Discontinued Field Names

Discontinued Field Name	Current Field Name for Area	ONC Review Date	Counties
DEANER	LYONS-QUINN	1954	OKFUSKEE
DEEP FORK	IRON POST	1954	CREEK
DEEP FORK DISTRICT NORTH	IRON POST	1954	CREEK
DEEP FORK WEST	IRON POST	1954	CREEK
DEEP ROCK	MEHAN	1925	PAYNE
DEL PLAIN SE	CEDARDALE NE	1965	MAJOR
DELAWARE EXTENSION	DELAWARE-CHILDERS	1909	NOWATA
DEMPSEY SE	DEMPSEY	1984	ROGER MILLS
DEVONIAN	NATURA DISTRICT	1925	OKMULGEE
DEWEY	BARTLESVILLE-DEWEY	1954	OSAGE, WASHINGTON
DIAMOND	ADAMS DISTRICT	1995	HUGHES
DIBBLE NORTH	WASHINGTON DISTRICT	1981	MCCLAIN
DILL CITY SOUTH	DILL CITY	1984	WASHITA
DILL CITY WEST	DILL CITY	1984	WASHITA
DILWORTH	DILWORTH DISTRICT	1954	KAY
DIX	OKLAHOMA CENTRAL	(NA)	OKMULGEE
DIX (#1)	POLLYANNA	1978	OKMULGEE
DOBY SPRINGS NE	MOCANE-LAVERNE GAS AREA	1960	HARPER
DOBY SPRINGS NW	MOCANE-LAVERNE GAS AREA	1960	HARPER
DOMBEY NE	DOMBEY	1964	BEAVER
DOMBEY NORTH	DOMBEY	1964	BEAVER
DOMBEY SE	DOMBEY	1964	BEAVER
DOMBEY SW	DOMBEY	1964	BEAVER
DOMES	DOMES-POND CREEK	1955	OSAGE
DOMES DISTRICT	DOMES-POND CREEK	1961	OSAGE
DONAHUE	MASHAM	1924	PAWNEE
DONNELLY	TUSKEGEE DISTRICT	1958	CREEK
DONNELLY NE	EDNA DISTRICT	1958	CREEK
DORA	KONAWA-DORA	1962	SEMINOLE
DORA SOUTH	KONAWA-DORA	1962	SEMINOLE
DOUGLAS	BROWN	(NA)	GARFIELD
DOUGLAS SW	SOONER TREND	1965	GARFIELD
DOVER EAST	SOONER TREND	1965	KINGFISHER
DOVER MIDDLE	SOONER TREND	1960	KINGFISHER
DOVER NORTH	SOONER TREND	1961	KINGFISHER
DOVER NW	SOONER TREND	1964	KINGFISHER
DOVER SE	SOONER TREND	1962	KINGFISHER
DOVER SOUTH	SOONER TREND	1962	KINGFISHER
DOVER SW	SOONER TREND	1965	KINGFISHER
DOVER WEST	SOONER TREND	1984	KINGFISHER
DOVER-HENNESSEY	SOONER TREND	1965	GARFIELD, KINGFISHER, LOGAN
DOVER-HENNESSEY WEST	SOONER TREND	1964	KINGFISHER
DOWER	CAMRICK GAS AREA	1961	BEAVER
DOWER NE	CAMRICK GAS AREA	1965	BEAVER
DOWER NW	CAMRICK DISTRICT	1961	BEAVER
DOYLE	SHO-VEL-TUM	1962	STEPHENS
DOYLE NW	SHO-VEL-TUM	1954	STEPHENS
DOYLE SE	SHO-VEL-TUM	1961	STEPHENS
DOYLE TOWNSITE	KNOX	1962	STEPHENS
DOYLE WEST	SHO-VEL-TUM	1954	STEPHENS
DRIFTWOOD	AMORITA SOUTH	1961	ALFALFA
DRUMMOND	SOONER TREND	1965	GARFIELD
DRUMMOND EAST	SOONER TREND	1965	GARFIELD
DRUMMOND NW	SOONER TREND	1966	GARFIELD
DRUMMOND SE	SOONER TREND	1965	GARFIELD
DRUMMOND SW	SOONER TREND	1967	GARFIELD
DRUMRIGHT	CUSHING	1912	CREEK
DUCK CREEK	BLACKWELL SE	1962	KAY
DUFF SE	GARBER EAST	1959	GARFIELD
DUFF SOUTH	GARBER EAST	1959	GARFIELD
DUNCAN	STAGE STAND SE	1971	STEPHENS
DUNCAN GAS	SHO-VEL-TUM	(NA)	STEPHENS
DUNCAN NORTH	DUNCAN WEST	1961	STEPHENS
DUNLAP NE	SOONER TREND	1961	KINGFISHER
DURHAM WEST	CRAWFORD NW	1968	ROGER MILLS
DUSTIN SOUTH	DUSTIN	1991	HUGHES
DUTTON	WATONGA-CHICKASHA TREND	1971	GRADY
DUTTON TOWNSITE	WATONGA-CHICKASHA TREND	1971	CADDO
EAKLY	EAKLY-WEATHERFORD TREND	1986	CADDO
EAKLY EAST	EAKLY-WEATHERFORD TREND	1986	CADDO
EAKLY NORTH	EAKLY-WEATHERFORD TREND	1986	CADDO
EAKLY SE	EAKLY-WEATHERFORD TREND	1979	CADDO
EARLSBORO EAST	EARLSBORO	1965	SEMINOLE

Discontinued Field Names

Discontinued Field Name	Current Field Name for Area	ONC Review Date	Counties
EARLSBORO SOUTH	EARLSBORO	1965	SEMINOLE
EARLSBORO WEST	HOTULKE-WEST EARLSBORO	1954	POTTAWATOMIE
ECHO NE	ECHO EAST	1961	NOBLE
ED COX	SHO-VEL-TUM	1954	CARTER
EDDY SW	LAMONT EAST	1994	GRANT
EDITH NW	EDITH NORTH	1986	WOODS
EDMOND	EDMOND WEST	1961	OKLAHOMA
EDMOND NORTH	EDMOND NE	1954	OKLAHOMA
EDMOND NW	EDMOND WEST	1961	OKLAHOMA
EDMOND WEST (#1)	EDMOND WEST	(NA)	OKLAHOMA
EDNA	EDNA DISTRICT	1958	CREEK, OKMULGEE
EDNA EAST	NUYAKA DISTRICT	1958	OKMULGEE
EDNA NW	EDNA DISTRICT	1958	CREEK
EDNA WEST	EDNA DISTRICT	1958	CREEK
EL RENO EAST	EL RENO	1994	CANADIAN
EL RENO SOUTH	UNION CITY	1979	CANADIAN
ELK CITY SE	ELK CITY	1984	WASHITA
ELK HORN EAST	ELK HORN NE	1965	LOGAN
ELK HORN SW	ELK HORN SOUTH	1979	LOGAN
ELLIOTT	LENAPAH	1909	NOWATA
ELMDALE	GARBER	1963	GARFIELD
ELMORE NE	GOLDEN TREND	1991	GARVIN
ELMWOOD DISTRICT	ELMWOOD	1968	BEAVER
ELMWOOD EAST	ELMWOOD	1970	BEAVER
ELMWOOD NE	MOCANE-LAVERNE GAS AREA	1960	BEAVER
ELMWOOD NORTH	ELMWOOD	1970	BEAVER
ELMWOOD NW	MOCANE-LAVERNE GAS AREA	1960	BEAVER
ELMWOOD SW	BALKO SOUTH	1970	BEAVER
ELMWOOD WEST	BALKO SOUTH	1993	BEAVER
EMPIRE	EMPIRE-COMANCHE	1954	STEPHENS
ENID	ENID NE	1963	GARFIELD
ENID (#1)	ENID NE	1940	GARFIELD
ENID EAST	ENID NE	1963	GARFIELD
ENID NORTH	ENID NE	1967	GARFIELD
ENID NW	ENID NE	1967	GARFIELD
ENID SE	SOONER TREND	1966	GARFIELD
ENID SOUTH	SOONER TREND	1969	GARFIELD
ENID SW	SOONER TREND	1965	GARFIELD
ENID WEST	SOONER TREND	1965	GARFIELD
ENOS	ISOM SPRINGS	1958	MARSHALL
EOLA	EOLA-ROBBERTSON	1959	GARVIN
EOLA NORTH	EOLA-ROBBERTSON	1954	GARVIN
EOLA NW	EOLA-ROBBERTSON	1954	GARVIN
EOLA SW	EOLA-ROBBERTSON	1954	GARVIN
ERAM	MORRIS DISTRICT	1958	OKMULGEE
ERIN SPRINGS	GOLDEN TREND	1991	GARVIN
ERIN SPRINGS SE	GOLDEN TREND	1991	GARVIN
ERIN SPRINGS SOUTH	GOLDEN TREND	1991	GARVIN
EUREKA DISTRICT SE	WAKITA TREND	1993	GRANT
EUREKA SE	WAKITA TREND	1993	GRANT
EUREKA SW	WAKITA TREND	1993	ALFALFA
EVAN	NO CURRENT NAME AVAILABLE	(NA)	OKMULGEE
EVANS	BROKEN ARROW DISTRICT	1958	TULSA, WAGONER
EVANSVILLE SE	COON CREEK NE	1984	LOGAN
EXCELSIOR	SOONER TREND	1979	KINGFISHER
EXCELSIOR NORTH	SOONER TREND	1963	KINGFISHER
EXCELSIOR NW	SOONER TREND	1965	KINGFISHER
FAIRFAX	BURBANK	1955	OSAGE
FAIRMONT	ENID NE	1979	GARFIELD
FAIRMONT SOUTH	SOONER TREND	1979	GARFIELD
FAIRVALLEY SE	WAYNOKA NE	1968	WOODS
FAIRVIEW	BARNES NORTH	1955	GARFIELD
FAIRVIEW NORTH	RINGWOOD	1966	MAJOR
FALLIS SE	WELLSTON WEST	1962	LINCOLN
FALLIS SW	WELLSTON WEST	1966	LINCOLN
FALLS DOME	OSAGE-HOMINY DISTRICT	1955	OSAGE
FARGO NW	GAGE	1965	ELLIS
FARGO SE	TANGIER	1986	ELLIS
FARGO SOUTH	GAGE	1986	ELLIS
FAY NE	EAGLE CITY SOUTH	1979	BLAINE
FAY SE	FAY EAST	1979	BLAINE
FAY SOUTH	FAY EAST	1979	CUSTER
FEATHERSTON	QUINTON DISTRICT	1990	PITTSBURG

Discontinued Field Names

Discontinued Field Name	Current Field Name for Area	ONC Review Date	Counties
FEATHERSTON NW	BROOKEN	1990	PITTSBURG
FERN MOUNTAIN	MUSKOGEE DISTRICT NORTH	1917	MUSKOGEE
FIELDS	HENRYETTA DISTRICT	1957	OKFUSKEE
FISH	HOLDENVILLE	1962	HUGHES, SEMINOLE
FISH NW	WEWOKA DISTRICT	1959	SEMINOLE
FISH WEST	WEWOKA DISTRICT	1963	SEMINOLE
FISHER	SAND SPRINGS DISTRICT	1958	TULSA
FITTS SOUTH	FITTS	1965	PONTOTOC
FLINT CREEK	WAYNE SW	1961	MCCLAIN
FLINT CREEK SOUTH	WAYNE SW	1959	MCCLAIN
FLINT CREEK SW	FLINT CREEK WEST	1961	MCCLAIN
FLORENCE CHAPEL WEST	PAULS VALLEY WEST	1954	GARVIN
FLORIS SE (#1)	MOCANE-LAVERNE GAS AREA	1959	BEAVER
FLOWER DALE SE	WAKITA TREND	1993	ALFALFA
FLYNN	SOONER TREND	1963	GARFIELD
FLYNN NORTH	SOONER TREND	1966	GARFIELD
FLYNN SE	SOONER TREND	1964	GARFIELD
FORD	SKELLYVILLE	1978	LINCOLN
FORGAN EAST (#1)	MOCANE-LAVERNE GAS AREA	1956	BEAVER
FORGAN NE (#1)	MOCANE-LAVERNE GAS AREA	1955	BEAVER
FORGAN SE	MOCANE-LAVERNE GAS AREA	1957	BEAVER
FORGAN SOUTH (#1)	MOCANE-LAVERNE GAS AREA	1952	BEAVER
FORGAN SOUTH (#2)	MOCANE-LAVERNE GAS AREA	1953	BEAVER
FORREST HOME EAST	RINGWOOD	1961	MAJOR
FORREST HOME SW	RINGWOOD	1962	MAJOR
FORREST HOME WEST	RINGWOOD	1967	MAJOR
FORT RENO	UNION CITY	1979	CANADIAN
FORT RENO SOUTH	UNION CITY	1979	CANADIAN
FORT RENO SW	WATONGA-CHICKASHA TREND	1991	CANADIAN
FORT SILL DISTRICT	FORT SILL	1946	COMANCHE
FORT SILL NE	FORT SILL	1963	COMANCHE
FORT SILL RESERVATION	FORT SILL	1954	COMANCHE
FORT SILL SOUTH	FORT SILL	1963	COMANCHE
FORT SUPPLY SW	MOCANE-LAVERNE GAS AREA	1969	ELLIS
FORTUNA	CRESCENT-LOVELL	1978	LOGAN
FOSS	STAFFORD	1990	CUSTER
FOSS NW	STAFFORD	1990	CUSTER
FOSTER NE	GOLDEN TREND	1991	GARVIN
FOSTER NORTH	GOLDEN TREND	1991	GARVIN
FOURDEE	POLO	1962	NOBLE
FOURDEE SOUTH	POLO	1979	NOBLE
FOX	SHO-VEL-TUM	1954	CARTER
FOX-GRAHAM	SHO-VEL-TUM	1955	CARTER
FRANCIS	ALLEN DISTRICT	1954	PONTOTOC
FRANCIS DISTRICT	ALLEN DISTRICT	1964	PONTOTOC
FRANCIS WEST	ALLEN DISTRICT	1954	PONTOTOC
FRANKLIN WEST	MOORE SE	1963	CLEVELAND
FREAM	GILCREASE SW	1995	HUGHES
FREDERICK	FREDERICK SE	1956	TILLMAN
FREDERICK (#1)	TRIMUE NORTH	1940	TILLMAN
FREDERICK DISTRICT	TRIMUE NORTH	1937	TILLMAN
FREDERICK SW	TRIMUE WEST	1956	TILLMAN
FREDERICK WEST (#1)	TRIMUE NORTH	1940	TILLMAN
FREEDOM NW	WAYNOKA NE	1986	WOODS
FREEDOM SW	WAYNOKA NE	1986	WOODWARD
FREENY SOUTH	WASHINGTON DISTRICT	1981	MCCLAIN
FREENY SW	WASHINGTON DISTRICT	1964	MCCLAIN
FRENCH (#1)	HENRYETTA DISTRICT	1912	OKMULGEE
FUHRMAN DISTRICT NORTH	GILCREASE DISTRICT EAST	1995	HUGHES
G I JOE	JAVINE DISTRICT	1956	OSAGE
GAGE NE	GAGE	1984	ELLIS
GAGE SOUTH	GAGE SE	1986	ELLIS
GALENA SOUTH	CHEYENNE VALLEY	1972	WOODS
GANSEL	SAMS	1979	NOBLE
GARBER NEW	GARBER	1958	GARFIELD
GARBER NORTH	GARBER	1958	GARFIELD
GARDEN GROVE	PADEN SW	1954	OKFUSKEE
GARDEN GROVE NORTH	PADEN SW	1954	OKFUSKEE
GARDEN NE	WELLSTON WEST	1965	LOGAN
GARDEN SE	WELLSTON WEST	1965	LOGAN
GARR SOUTH	GARR	1964	PAYNE
GARRETT DISTRICT NW	GARRETT NW	1948	KAY
GARRETT MIDDLE	GARRETT NW	1968	KAY

Discontinued Field Names

Discontinued Field Name	Current Field Name for Area	ONC Review Date	Counties
GARRETT NW (#1)	GARRETT NW	1946	KAY
GARRETT SW	GARRETT NW	1969	KAY
GARRETT WEST	GARRETT NW	1969	KAY
GARRISON	OKEMAH	1922	OKFUSKEE
GATE LAKE NE (#1)	MOCANE-LAVERNE GAS AREA	1957	HARPER
GEARY	WATONGA-CHICKASHA TREND	1991	CANADIAN
GEARY NORTH	WATONGA-CHICKASHA TREND	1991	BLAINE, CANADIAN
GEARY SOUTH	WATONGA-CHICKASHA TREND	1991	BLAINE
GENTRY WEST	KOMALTY DISTRICT	1962	KIOWA
GEORGE	COWETA DISTRICT	1958	WAGONER
GERTY NE	CALVIN SE	1994	HUGHES
GESSMAN	DAVENPORT WEST DISTRICT	1959	LINCOLN
GESSMAN EAST	DAVENPORT WEST DISTRICT	1957	LINCOLN
GESSMAN NE	DAVENPORT WEST DISTRICT	1957	LINCOLN
GESSMAN SE	DAVENPORT WEST DISTRICT	1959	LINCOLN
GIBBON SE	WAKITA TREND	1993	GRANT
GILCREASE EAST	GILCREASE DISTRICT EAST	1954	HUGHES
GILLETTE	COWETA DISTRICT	1954	WAGONER
GILLETTE DISTRICT	COWETA DISTRICT	1958	WAGONER
GILLILAND NW	GILLILAND	1964	OSAGE
GILLILAND SE	GILLILAND	1964	OSAGE
GILLILAND SOUTH	GILLILAND	1978	OSAGE
GILMORE	POTEAU-GILMORE	1924	LE FLORE
GLADYS BELLE	INOLA DISTRICT	1914	ROGERS
GLENCOE	WESTPOINT SOUTH	1956	PAYNE
GLENOAK	CURL CREEK	1911	NOWATA
GLENWOOD NE	MOCANE-LAVERNE GAS AREA	1960	BEAVER
GLENWOOD SOUTH	MOCANE-LAVERNE GAS AREA	1960	BEAVER
GOBLE	COWETA DISTRICT	1954	WAGONER
GOLDSBY	NOBLE WEST	1954	MCCLAIN
GOLDSBY SW	WASHINGTON DISTRICT	1963	MCCLAIN
GOLDSBY WEST	WASHINGTON DISTRICT	1965	MCCLAIN
GOLTRY	RINGWOOD	1965	ALFALFA
GOLTRY SE	RINGWOOD	1965	MAJOR
GOLTRY SOUTH	RINGWOOD	1965	ALFALFA
GOLTRY SW	RINGWOOD	1965	ALFALFA
GOTEBO (#1)	GOTEBO DISTRICT SOUTH	1908	KIOWA
GOTEBO SW	GOTEBO DISTRICT SOUTH	1962	KIOWA
GRACEMONT EAST	EAKLY-WEATHERFORD TREND	1986	CADDO
GRACEMONT SOUTH	EAKLY-WEATHERFORD TREND	1986	CADDO
GRACEMONT WEST	EAKLY-WEATHERFORD TREND	1986	CADDO
GRAHAM	SHO-VEL-TUM	1954	CARTER
GRAINOLA	NO CURRENT NAME AVAILABLE	(NA)	OSAGE
GRAND NE	ARNETT SE	1978	ELLIS
GRAND SW	BISHOP	1966	ROGER MILLS
GRAND VALLEY	GUYMON-HUGOTON GAS AREA	1993	TEXAS
GRAND VALLEY EAST	GRAND VALLEY EAST DISTRICT	1993	BEAVER
GRAND VALLEY NW	GUYMON-HUGOTON GAS AREA	1993	TEXAS
GRAVES	COUNCIL HILL DISTRICT	(NA)	MUSKOGEE
GRAYSON	KONAWA-DORA	1962	SEMINOLE
GRAYSON WEST	KONAWA-DORA	1962	SEMINOLE
GREASY CREEK DISTRICT	GREASY CREEK	1991	HUGHES
GREAT SALT PLAINS SOUTH	LAMBERT SE	1979	ALFALFA
GREEN VALLEY NE	GREEN VALLEY EAST	1995	NOBLE
GREEN VALLEY NORTH	GARBER EAST	1968	GARFIELD
GREEN VALLEY NW	GREEN VALLEY	1995	GARFIELD
GREENFIELD NE	WATONGA-CHICKASHA TREND	1991	BLAINE
GREENFIELD NORTH	GREENFIELD NW	1988	BLAINE
GREENOUGH NE	MOCANE-LAVERNE GAS AREA	1960	BEAVER
GREENOUGH SOUTH	MOCANE-LAVERNE GAS AREA	1956	BEAVER
GREENSBURG EAST	OAKDALE	1962	WOODS
GREENSBURG NORTH	OAKDALE	1965	WOODS
GREENSBURG SW	OAKDALE	1986	WOODS
GREENSBURG WEST	WAYNOKA NE	1966	WOODS
GREENVILLE	OVERBROOK SOUTH	1963	LOVE
GREENVILLE NE	OVERBROOK SOUTH	1961	LOVE
GREENVILLE NORTH	OVERBROOK SOUTH	1961	LOVE
GRIEF CREEK	HOLDENVILLE	1955	HUGHES
GRIGGS EAST	GRIGGS SE	1961	CIMARRON
GRIGGS NE	GRIGGS SE	1994	CIMARRON
GUTHRIE LAKE SOUTH	GUTHRIE LAKE EAST	1995	LOGAN
GUYMON	GUYMON-HUGOTON GAS AREA	(NA)	TEXAS
GUYMON SE	GUYMON SOUTH	1964	TEXAS

Discontinued Field Names

Discontinued Field Name	Current Field Name for Area	ONC Review Date	Counties
GUYMON-HUGOTON	GUYMON-HUGOTON GAS AREA	1956	TEXAS
GYPSY HILL	TIGER FLATS	1954	OKFUSKEE, OKMULGEE
GYPSY HILL NW	TIGER FLATS	1958	OKMULGEE
HAILEYVILLE SOUTH	TI NORTH	1991	PITTSBURG
HALFWAY EAST	IRON POST	1963	OKFUSKEE
HALFWAY NE	IRON POST	1956	OKFUSKEE
HALL-DONNELLY	TUSKEGEE DISTRICT	1978	CREEK
HALLETT EAST	HALLETT	1954	PAWNEE
HALLUM	FORT SILL	1978	COMANCHE
HAMBRO	OSCAR	1978	JEFFERSON
HAMBURG NW	REYDON	1984	ROGER MILLS
HAMBURG WEST	REYDON	1984	ROGER MILLS
HAMMON NE	HAMMON EAST	1984	CUSTER
HAMMON NW	STRONG CITY DISTRICT	1989	ROGER MILLS
HAMMON SE	CARPENTER NE	1984	CUSTER
HAMMON SW	STRONG CITY DISTRICT	1989	ROGER MILLS
HANBURY	HANBURY DISTRICT	1954	COMANCHE
HANEY EAST	SEMINOLE	1962	SEMINOLE
HANNA WEST	SCIPIO NW	1991	MCINTOSH
HAPPY HOLLOW	TIDAL OSAGE	1964	OSAGE
HAPPY STAR	TONKAWA SOUTH	1994	NOBLE
HAPPY STAR WEST	BILLINGS EAST	1961	NOBLE
HARDESTY SOUTH	HARDESTY	1961	TEXAS
HARDSCRABBLE	MOUNT VERNON NE	1996	LINCOLN
HARDY SE	HARDY	1962	OSAGE
HARDY WEST	HARDY	1962	OSAGE
HARMON NE	HARMON EAST	1966	WOODWARD
HARNESS EAST	CHITWOOD NW	1958	GRADY
HARNESS SE	CHITWOOD NW	1962	GRADY
HARP	MOORE-HARP	1979	CLEVELAND
HARRAH NW	JONES	1983	OKLAHOMA
HARRAH SOUTH	ORCHARD CITY NE	1995	OKLAHOMA
HARTSHORNE	WILBURTON	1987	PITTSBURG
HAWKINS NW	HOLDENVILLE	1957	HUGHES, SEMINOLE
HAWLEY WEST	HAWLEY	1965	GRANT
HAYDENVILLE	HAYDENVILLE DISTRICT	1954	OKFUSKEE
HAYDENVILLE DISTRICT NW	HAYDENVILLE DISTRICT	1954	OKFUSKEE
HAYDENVILLE SOUTH	HAYDENVILLE DISTRICT	1954	OKFUSKEE
HAYDENVILLE WEST	HAYDENVILLE DISTRICT	1954	OKFUSKEE
HAZEL	ST LOUIS	1979	SEMINOLE
HAZEL DISTRICT	ST LOUIS	1962	SEMINOLE
HAZEL EAST	ST LOUIS	1979	SEMINOLE
HEALDTON NW	HEALDTON	1955	JEFFERSON
HEALDTON SOUTH	JOINER CITY	1960	CARTER
HELENA EAST	RINGWOOD	1979	ALFALFA
HELENA NW	LAMBERT SE	1979	ALFALFA
HELENA SOUTH	RINGWOOD	1965	ALFALFA
HENDERSON	FREDERICK SOUTH	1967	TILLMAN
HENNESSEY	SOONER TREND	1979	KINGFISHER
HENNESSEY EAST	SOONER TREND	1961	GARFIELD, KINGFISHER
HENNESSEY NORTH	SOONER TREND	1962	KINGFISHER
HENNESSEY NW	SOONER TREND	1966	GARFIELD
HENNESSEY SE	SOONER TREND	1961	KINGFISHER
HENNESSEY SW	SOONER TREND	1961	KINGFISHER
HENNESSEY WEST	SOONER TREND	1961	KINGFISHER
HENRYETTA	HENRYETTA DISTRICT	1957	OKMULGEE
HENRYETTA NE	HENRYETTA DISTRICT	1957	OKMULGEE
HERD DISTRICT	DOMES-POND CREEK	1961	OSAGE
HERD EAST	DOMES-POND CREEK	1961	OSAGE
HERD NORTH	DOMES-POND CREEK	1961	OSAGE
HERD NW	DOMES-POND CREEK	1961	OSAGE
HERD SW	DOMES-POND CREEK	1961	OSAGE
HERRING NORTH	STRONG CITY DISTRICT	1984	ROGER MILLS
HEWITT NW	HEALDTON	1962	CARTER
HEWITT WEST	HEWITT	1955	CARTER
HICKMAN	BURBANK	1979	OSAGE
HICKORY CREEK	DOMES-POND CREEK	1955	OSAGE
HICKORY CREEK DISTRICT	DOMES-POND CREEK	1961	OSAGE
HICKORY CREEK SOUTH	DOMES-POND CREEK	1955	OSAGE
HICKORY GROVE	STROUD	1955	CREEK
HICKORY RIDGE NW	HICKORY RIDGE	1955	OKFUSKEE
HIGBEE NW	EDMOND WEST	1961	OKLAHOMA
HIGH PRAIRIE NE	MEHAN	1984	PAYNE

Discontinued Field Names

Discontinued Field Name	Current Field Name for Area	ONC Review Date	Counties
HIGHLAND	MOCANE-LAVERNE GAS AREA	1959	BEAVER
HIGHLAND NW	MOCANE-LAVERNE GAS AREA	1957	BEAVER
HILL TOP WEST	CALVIN SE	1994	HUGHES
HILLIBY	LAFFOON SE	1964	OKFUSKEE
HILLIBY NORTH	LAFFOON SE	1954	OKFUSKEE
HILLIBY WEST	LAFFOON SE	1964	OKFUSKEE
HILLSDALE	HILLSDALE NW	1955	GARFIELD
HINTON NE	LOOKEBA EAST	1986	CADDO
HINTON SW	LOOKEBA EAST	1990	CADDO
HIRD EAST	OAKMAN DISTRICT	1955	PONTOTOC
HIRD SE	ADA DISTRICT EAST	1955	PONTOTOC
HITCHCOCK	WATONGA-CHICKASHA TREND	1991	BLAINE
HITCHCOCK NE	WATONGA-CHICKASHA TREND	1979	BLAINE
HOLDENVILLE EAST	HOLDENVILLE	1955	HUGHES
HOLDENVILLE WEST	HOLDENVILLE	1955	HUGHES
HOLLAND EAST	MOCANE-LAVERNE GAS AREA	1966	BEAVER
HOLM-JARVIS	BETHEL	(NA)	SEMINOLE
HOMER (#1)	HOMER	1916	CARTER
HOMER SOUTH	SHO-VEL-TUM	1962	CARTER
HOMER SW	SHO-VEL-TUM	1962	CARTER
HOMER WEST	HOMER	1962	CARTER
HOMESTEAD NORTH	OKEENE NW	1961	MAJOR
HOMESTEAD WEST	OKEENE NW	1967	BLAINE, MAJOR
HOOKER NW	HOOKER SW	1962	TEXAS
HOOKER SE	HARDESTY NE	1964	TEXAS
HOOVER NORTH	HOOVER	1959	GARVIN
HOOVER NW	HOOVER	1955	GARVIN
HORN SW	DOMES-POND CREEK	1968	OSAGE
HORNS CORNER WEST	HORNS CORNER	1994	HUGHES
HORNTOWN	GREASY CREEK	1991	HUGHES
HOTULKE	HOTULKE-WEST EARLSBORO	1955	POTTAWATOMIE
HOTULKE WEST	HOTULKE-WEST EARLSBORO	1955	POTTAWATOMIE
HOUGH NW	POSTLE	1964	TEXAS
HOUGH SE	HOUGH	1994	TEXAS
HOUGH SW	POSTLE	1964	TEXAS
HOUGH WEST	POSTLE	1964	TEXAS
HOVEY SOUTH	POSTLE	1963	TEXAS
HOYT	CHANDLER	1954	LINCOLN
HOYT-HASKELL EAST	BROOKEN	1990	HASKELL
HUCMAC EAST	OAKWOOD NORTH	1978	DEWEY
HUGOTON	GUYMON-HUGOTON GAS AREA	(NA)	TEXAS
HULL EAST	ELK HORN SOUTH	1979	LOGAN
HUMAC	HUCMAC	1968	DEWEY
HUMAC NORTH	HUCMAC NORTH	1970	DEWEY
HUMAC SOUTH	HUCMAC SOUTH	1966	DEWEY
HUMAC SW	HUCMAC SW	1966	DEWEY
HUMBLE	SEAY	1924	JEFFERSON
HUNTER SE	HUNTER SOUTH	1979	GARFIELD
HUNTER SW	HUNTER SOUTH	1962	GARFIELD
HUNTER WEST	KREMLIN EAST	1993	GARFIELD
HYDRO NE	ELM GROVE	1988	BLAINE
HYDRO NW	WEATHERFORD	1984	CUSTER
HYDRO SE	BRIDGEPORT	1979	CADDO
INDEPENDENT	MOUNDS DISTRICT	1958	CREEK, OKMULGEE, TULSA
INGALLS EAST	INGALLS	1984	PAYNE
INGALLS NE	INGALLS	1984	PAYNE
INGALLS NORTH	WESTPOINT SOUTH	1996	PAYNE
INGALLS NW	INGALLS	1984	PAYNE
INGALLS WEST	INGALLS	1984	PAYNE
INGERSOLL EAST	CHEROKITA TREND	1961	ALFALFA
INGERSOLL SW	CHEROKEE WEST	1966	ALFALFA
INOLA	INOLA DISTRICT	1954	ROGERS, WAGONER
INOLA WEST	INOLA DISTRICT	1958	ROGERS
INSCHO	SAND SPRINGS DISTRICT	1925	TULSA
IOLAND	PEEK SOUTH	1978	ELLIS
IRON POST SE	IRON POST DISTRICT SE	1954	CREEK
IRON POST SOUTH	IRON POST	1964	OKFUSKEE
ISABELLA NE	RINGWOOD	1966	MAJOR
ISABELLA SE	RINGWOOD	1971	MAJOR
ITUNA	ENID NE	1967	GARFIELD
ITUNA NE	ENID NE	1967	GARFIELD
ITUNA SE	ENID NE	1967	GARFIELD
IVANHOE EAST	IVANHOE	1993	BEAVER

Discontinued Field Names

Discontinued Field Name	Current Field Name for Area	ONC Review Date	Counties
IVANHOE NE	IVANHOE	1961	BEAVER
IVANHOE SW	LOGAN SOUTH	1963	BEAVER
JACKSON	WEWOKA DISTRICT	1954	SEMINOLE
JARVIS	BETHEL	(NA)	SEMINOLE
JEFFERSON	WEWOKA EAST	1955	HUGHES
JEFFERSON NW	JEFFERSON-GRANT NW	1964	GRANT
JENKS	BIXBY-JENKS DISTRICT	1958	TULSA
JESSE	FITTS	1966	COAL, PONTOTOC
JESSE NE	FITTS	1966	COAL
JET NE	LAMBERT SE	1979	ALFALFA
JET NORTH	LAMBERT SE	1979	ALFALFA
JET NW	LAMBERT SE	1979	ALFALFA
JET WEST	LAMBERT SE	1979	ALFALFA
JOHNSON-BAILEY	STRIKER DISTRICT	1954	WAGONER
JOINER CITY WEST	JOINER CITY	1960	CARTER
JOLLY-OGG	BALD HILL	1926	OKMULGEE, MUSKOGEE
JONES (#1)	JONES	1940	OKLAHOMA
JONES CHAPEL WEST	CENTER SOUTH	1988	PONTOTOC
JONES DISTRICT	JONES	1955	OKLAHOMA
JONES NE	JONES	1955	OKLAHOMA
JOSEY	HENRYETTA DISTRICT	1957	OKFUSKEE
JUMPER CREEK	TYROLA NE	1967	SEMINOLE
KARNES	WATONGA-CHICKASHA TREND	1991	CANADIAN
KASISHKE	BARKER	1964	OSAGE
KASISHKE SOUTH	BARKER	1964	OSAGE
KATIE	GOLDEN TREND	1991	GARVIN
KAWFIELD	BROKEN ARROW DISTRICT	(NA)	WAGONER
KEENAN	TANGIER	1978	WOODWARD
KEENAN EAST	SHARON WEST	1967	WOODWARD
KEENAN NE	TANGIER	1978	WOODWARD
KEENAN SE	TANGIER	1986	WOODWARD
KEENAN SOUTH	ARNETT EAST	1986	ELLIS
KELLYVILLE	KELLYVILLE DISTRICT	1958	CREEK
KELLYVILLE DISTRICT (#1)	KELLYVILLE DISTRICT	(NA)	CREEK
KELLYVILLE DISTRICT SOUTH	KELLYVILLE DISTRICT WEST	1958	CREEK
KELLYVILLE NORTH	KELLYVILLE DISTRICT	1947	CREEK
KEMPER	STONEBLUFF DISTRICT	1958	WAGONER
KENDRICK (#1)	SKELLYVILLE	1925	LINCOLN
KENDRICK (#2)	KENDRICK	1940	LINCOLN
KENDRICK EAST	STROUD	1964	LINCOLN
KENDRICK NE	SKELLYVILLE	1961	LINCOLN
KENDRICK NW	KENDRICK	1954	LINCOLN
KENDRICK SE	STROUD	1964	LINCOLN
KENDRICK SW	KENDRICK	1961	LINCOLN
KENDRICK WEST	KENDRICK	1961	LINCOLN
KEOKUK FALLS	KEOKUK	(NA)	POTTAWATOMIE, SEMINOLE
KEOKUK SOUTH	KEOKUK	(NA)	SEMINOLE
KEOTA NE	KBOTA	1990	HASKELL
KEPPEL	TUTTLE-KEPPEL	(NA)	ROGERS
KERNEL	IRON POST	(NA)	CREEK
KEY WEST	STROUD	(NA)	CREEK, LINCOLN
KEY WEST NORTH	STROUD	1964	LINCOLN
KEYES	KEYES DISTRICT	1955	CIMARRON
KEYES SE	KEYES GAS AREA	1955	CIMARRON
KEYES SOUTH	SAMPSEL NE	1966	CIMARRON
KEYS	WALTERS DISTRICT	(NA)	COTTON
KEYSTONE (#1)	KEYSTONE	1919	PAWNEE
KEYSTONE DISTRICT	KEYSTONE	(NA)	CREEK, PAWNEE, TULSA
KEYSTONE DISTRICT NW	LAUDERDALE	1963	PAWNEE
KEYSTONE DISTRICT SE	KEYSTONE	1963	CREEK, OSAGE, TULSA
KEYSTONE NORTH	KEYSTONE	1963	PAWNEE
KIDD	CROMWELL SOUTH	1963	SEMINOLE
KIEFER	GLENNPOOL	1910	CREEK
KILGORE	KNOX	1919	GRADY, STEPHENS
KING WEST	KING	1959	POTTAWATOMIE
KINGFISHER EAST	SOONER TREND	1979	KINGFISHER
KINGFISHER NW	SOONER TREND	1979	KINGFISHER
KINGFISHER SW	OKARCHE NORTH	1960	KINGFISHER
KINGFISHER WEST	OKARCHE NORTH	1962	KINGFISHER
KINGWOOD	LYONS-QUINN	(NA)	OKFUSKEE
KINTA (#1)	KINTA	(NA)	HASKELL
KINTA DISTRICT	KINTA	1962	HASKELL
KINTA NE	KINTA	1964	HASKELL

Discontinued Field Names

Discontinued Field Name	Current Field Name for Area	ONC Review Date	Counties
KINTA NW	KINTA	1962	HASKELL
KINTA WEST	KINTA	1955	HASKELL
KIOWA SW	KIOWA	1987	PITTSBURG
KNOWLES NW (#1)	MOCANE-LAVERNE GAS AREA	1952	BEAVER
KNOX NW	KNOX	1955	GRADY
KNOX SE	KNOX	1959	STEPHENS
KNOX SE (#1)	KNOX	1947	STEPHENS
KOMALTY	KOMALTY DISTRICT	1954	KIOWA
KONAWA	KONAWA-DORA	(NA)	SEMINOLE
KONAWA EAST	KONAWA-DORA	1962	SEMINOLE
KONAWA SOUTH	BEBEE-KONAWA SW	1954	POTTAWATOMIE, SEMINOLE
KONAWA SW	BEBEE-KONAWA SW	1954	PONTOTOC, POTTAWATOMIE, SEMINOLE
KONAWA WEST	BEBEE-KONAWA SW	1954	SEMINOLE
KONAWA WEST (#1)	GRAY	(NA)	POTTAWATOMIE
KREMLIN SE	KREMLIN EAST	1979	GARFIELD
KUSA	COALTON	1914	MCINTOSH
LACEY	SOONER TREND	1970	KINGFISHER
LACEY EAST	SOONER TREND	1964	KINGFISHER
LACEY NE	SOONER TREND	1969	KINGFISHER
LACEY NW	SOONER TREND	1970	KINGFISHER
LACEY SE	SOONER TREND	1964	KINGFISHER
LACEY SOUTH	SOONER TREND	1964	KINGFISHER
LACEY SW	SOONER TREND	1970	BLAINE, KINGFISHER
LADD	WASHINGTON DISTRICT	1981	MCCLAIN
LADD SW	WASHINGTON DISTRICT	1963	MCCLAIN
LADD WEST	WASHINGTON DISTRICT	1963	MCCLAIN
LAPFOON NW	PECK WEST	1954	LINCOLN
LAHOMA SE	SOONER TREND	1965	GARFIELD
LAHOMA SW	SOONER TREND	1966	MAJOR
LAKE CREEK	LAKE CREEK DISTRICT	1956	GREER
LAKE CREEK WEST	LAKE CREEK DISTRICT	1956	GREER
LAKE MURRAY SOUTH	ENVILLE SW	1969	LOVE
LAKE SHAWNEE	SHAWNEE LAKE	1943	POTTAWATOMIE
LAMAR	LAMAR EAST	1957	HUGHES
LAMAR NE	LAMAR EAST	1967	HUGHES
LAMAR NORTH	LAMAR EAST	1957	HUGHES
LAMAR SW	HORNTOWN SE	1991	HUGHES
LAMAR WEST	HORNTOWN SE	1991	HUGHES
LAMBERT NW	CHEROKEE WEST	1979	ALFALFA
LAMBERT SW	LAMBERT SE	1986	ALFALFA
LAMBERT WEST	CHEROKEE WEST	1979	ALFALFA
LAMONT	LAMONT SE	1954	GRANT
LAMONT SE (ABD.)	LAMONT SE	1946	GRANT
LAMPTON	MUSKOGEE DISTRICT NORTH	1927	MUSKOGEE
LANDON SE	LANDON DISTRICT SE	1956	OSAGE
LANDON SOUTH	WHITETAIL NW	1968	OSAGE
LANDON WEST (#1)	LANDON NW	1956	OSAGE
LARK	ISOM SPRINGS	(NA)	MARSHALL
LAUDERDALE SOUTH	LAUDERDALE	1963	PAWNEE
LAVERNE EAST	MOCANE-LAVERNE GAS AREA	1956	HARPER
LAVERNE GAS AREA	MOCANE-LAVERNE GAS AREA	1960	HARPER
LAVERNE NW	MOCANE-LAVERNE GAS AREA	1959	HARPER
LAVERNE SE	MOCANE-LAVERNE GAS AREA	1956	HARPER
LAVERNE SOUTH (#1)	MOCANE-LAVERNE GAS AREA	1952	HARPER
LAVERNE WEST	MOCANE-LAVERNE GAS AREA	1966	BEAVER
LAVERTY	VERDEN	1991	GRADY
LAVERTY WEST	VERDEN	1986	CADDO
LAWTON	LAWTON DISTRICT	1954	COMANCHE
LEE DOME	TIDAL OSAGE	1954	OSAGE
LEEDEY SW	MOOREWOOD NE	1984	ROGER MILLS
LEES SPRING (#1)	LEES SPRING EAST	1952	PONTOTOC
LEES SPRING NE	LEES SPRING EAST	1988	PONTOTOC
LEGAL NORTH	ASHLAND NORTH	1991	HUGHES
LEGAL SOUTH	ASHLAND SOUTH	1988	COAL
LENORA	PUTNAM	1962	DEWEY
LENORA SW	PUTNAM	1962	DEWEY
LEON NE	LEON NORTH	1969	LOVE
LEONARD	STONEBLUFF DISTRICT	1954	TULSA, WAGONER
LEONARD DISTRICT	STONEBLUFF DISTRICT	1958	TULSA, WAGONER
LEONEL	WATONGA-CHICKASHA TREND	1991	DEWEY
LEQUIRE	KINTA	1964	HASKELL
LEQUIRE NE	KINTA	1964	HASKELL
LEWIS NW	LEWIS	1954	GARVIN

Discontinued Field Names

Discontinued Field Name	Current Field Name for Area	ONC Review Date	Counties
LEWIS SW	NAHOLA NE	1964	GARVIN
LEWIS WEST	NAHOLA NE	1964	GARVIN
LEWISVILLE SOUTH	KINTA	1962	HASKELL
LIBBIE	SICKLES NORTH	1986	CADDO
LIBBIE SW	EAKLY-WEATHERFORD TREND	1986	CADDO
LIGHT	MOCANE-LAVERNE GAS AREA	1954	BEAVER
LIGHT GAS AREA	MOCANE-LAVERNE GAS AREA	1964	BEAVER
LIMA	WEWOKA DISTRICT	1925	SEMINOLE
LIMA POOL	BOWLEGS	(NA)	SEMINOLE
LIMA SE	WEWOKA DISTRICT	1959	SEMINOLE
LINCOLN EAST	SOONER TREND	1960	KINGFISHER
LINCOLN SE	SOONER TREND	1964	KINGFISHER
LINCOLN SW	SOONER TREND	1979	KINGFISHER
LINCOLN WEST	SOONER TREND	1970	KINGFISHER
LINCREEK	LINCREEK DISTRICT	1956	CREEK, LINCOLN
LINDSAY	GOLDEN TREND	1991	MCCLAIN
LINDSAY (#1)	GOLDEN TREND	1954	GARVIN
LINDSAY DISTRICT NORTH	GOLDEN TREND	1991	GARVIN, MCCLAIN
LINDSAY DISTRICT NW	GOLDEN TREND	1991	MCCLAIN
LINDSAY EAST	GOLDEN TREND	1991	GARVIN, MCCLAIN
LINDSAY NE	GOLDEN TREND	1991	MCCLAIN
LINDSAY NORTH	GOLDEN TREND	1991	MCCLAIN
LINDSAY NW	GOLDEN TREND	1991	MCCLAIN
LINDSAY RIDGE WEST	NEWCASTLE SOUTH	1968	MCCLAIN
LINDSAY SE	GOLDEN TREND	1991	GARVIN
LINDSAY TOWNSITE	GOLDEN TREND	1991	GARVIN
LINDSAY WEST	GOLDEN TREND	1955	GARVIN
LINK	BALD HILL	1954	MUSKOGEE
LINSCOTT NE	MILDER	1965	ELLIS
LINSCOTT NORTH	MILDER	1978	ELLIS
LITTLE CHIEF NE	BURBANK	1955	OSAGE
LITTLE CHIEF NW	BURBANK	1954	OSAGE
LITTLE CHIEF SE	BURBANK	1955	OSAGE
LITTLE CHIEF WEST	BURBANK	1955	OSAGE
LITTLE NW (#1)	LITTLE WEST	1953	SEMINOLE
LITTLE RIVER NORTH	LITTLE RIVER EAST	1963	SEMINOLE
LITTLE RIVER SE	LITTLE RIVER	1955	SEMINOLE
LITTLE RIVER SOUTH	LITTLE RIVER	1957	SEMINOLE
LOCKRIDGE NE	EDMOND WEST	1954	LOGAN
LOCKRIDGE NORTH	SOONER TREND	1964	LOGAN
LOCKRIDGE WEST	REEDING SOUTH	1969	CANADIAN
LOCO	LOCO DISTRICT	1955	JEFFERSON, STEPHENS
LOCO SW	LOCO DISTRICT	1955	STEPHENS
LOCO WEST	LOCO DISTRICT	1954	STEPHENS
LODER EAST	CAPRON NE	1986	ALFALFA
LOGAN	LOGAN SOUTH	1979	BEAVER
LOGAN SE	LOGAN SOUTH	1957	BEAVER
LOGAN SW	LOGAN SOUTH	1963	BEAVER
LONA	KINTA	1962	HASKELL
LONA EAST	KINTA	1956	HASKELL
LONE GROVE SW	HEWITT	1954	CARTER
LONE OAK EAST	SOONER TREND	1964	KINGFISHER
LONE OAK NE	SOONER TREND	1964	KINGFISHER
LONE OAK NORTH	SOONER TREND	1964	KINGFISHER
LONE OAK SW	SOONER TREND	1965	KINGFISHER
LONE SPRING EAST	CANYON CREEK	1963	OSAGE
LONG VIEW NE	CERES SOUTH	1954	NOBLE
LOOKOUT SE	FARRY NW	1986	WOODS
LOOKOUT SOUTH	LOVEDALE NW	1966	WOODS
LOOKOUT SW	LOVEDALE NW	1966	WOODS
LOOKOUT WEST	LOVEDALE NW	1970	WOODS
LORENA EAST	LORENA	1992	BEAVER
LORENA NW	LORENA	1992	BEAVER
LORENA SE	LORENA	1992	BEAVER
LORENA WEST	TYRONE	1969	TEXAS
LOST CITY	BIXBY-JENKS DISTRICT	1913	TULSA
LOST CREEK NORTH	LOST CREEK	1984	PAYNE
LOVE SCHOOL NE	ANTIOCH DISTRICT EAST	1954	GARVIN
LOVEDALE NE	LOVEDALE NW	1970	WOODS
LOVEDALE NORTH	LOVEDALE NW	1978	HARPER
LOVEDALE SE	LOVEDALE	1978	WOODWARD
LOVEDALE SOUTH	LOVEDALE	1978	HARPER
LOVEDALE SW	LOVEDALE	1962	HARPER

Discontinued Field Names

Discontinued Field Name	Current Field Name for Area	ONC Review Date	Counties
LOVEDALE WEST	LOVEDALE	1962	HARPER
LOVELL	CRESCENT-LOVELL	1965	LOGAN
LOVELL NE	CRESCENT-LOVELL	1965	LOGAN
LOVELL NORTH	CRESCENT-LOVELL	1965	LOGAN
LOVELL NW	CRESCENT-LOVELL	1955	LOGAN
LOVELL SOUTH	CRESCENT-LOVELL	1940	LOGAN
LOVELL WEST	CRESCENT-LOVELL	(NA)	LOGAN
LOYAL EAST	SOONER TREND	1970	KINGFISHER
LOYAL NE	SOONER TREND	1970	KINGFISHER
LOYAL NW	SOONER TREND	1970	KINGFISHER
LOYAL SOUTH	ALTONA	1979	KINGFISHER
LOYAL SW	ALTONA	1974	BLAINE, KINGFISHER
LOYAL WEST	ALTONA	1972	KINGFISHER
LUCIEN EAST	LUCIEN	1954	NOBLE
LUCIEN WEST	ELK HORN NE	1965	GARFIELD
LUCKY	OKMULGEE DISTRICT	(NA)	OKMULGEE
LULA	LULA NE	1958	COAL
LUTHER HILL	MOCANE-LAVERNE GAS AREA	1964	ELLIS
LUTHER NE	LUTHER	1965	OKLAHOMA
LUTHER NORTH	LUTHER	1965	OKLAHOMA
LUTHER WEST	LUTHER MIDDLE	1996	OKLAHOMA
LYONS	SOONER TREND	1979	MAJOR
LYONS EAST	SOONER TREND	1970	GARFIELD
LYONS NORTH	SOONER TREND	1969	MAJOR
LYONS SE	SOONER TREND	1969	KINGFISHER
LYONS SW	SOONER TREND	1979	KINGFISHER, MAJOR
MACOMB	MACOMB SOUTH	1954	POTTAWATOMIE
MACOMB DISTRICT SE	MACOMB SOUTH	1962	POTTAWATOMIE
MADILL NORTH	MADILL	1968	MARSHALL
MADISON SW	MOCANE-LAVERNE GAS AREA	1960	BEAVER
MAGNOLIA	WALTERS DISTRICT	1918	COTTON, STEPHENS
MAJOR	STONEBLUFF DISTRICT	1916	WAGONER
MANCHESTER SE	MANCHESTER SOUTH	1993	GRANT
MANION NORTH	BANDWHEEL	1964	OSAGE
MANNFORD (#1)	MANNFORD	1922	CREEK
MANNFORD DISTRICT	MANNFORD	1963	CREEK
MANNFORD DISTRICT NORTH	LAUDERDALE	1964	PAWNEE
MANNFORD EAST	MANNFORD	1963	CREEK
MANNFORD NORTH	MANNFORD	1964	CREEK
MANNFORD SE	MANNFORD	1963	CREEK
MANSION	OKLAHOMA CITY	(NA)	OKLAHOMA
MANUEL	JENNINGS	(NA)	CREEK
MAPLE SOUTH	WATONGA-CHICKASHA TREND	1991	CANADIAN
MAPLE WEST	WATONGA-CHICKASHA TREND	1991	CANADIAN
MARAMEC NORTH	CASEY	1996	PAWNEE
MARCH SE	AGRA NORTH	1962	PAYNE
MARIETTA EAST	ENVILLE SW	1961	LOVE
MARIETTA SE	ENVILLE SW	1969	LOVE
MARKHAM WEST	SCHLEGEL NORTH	1958	PAYNE
MARLOW (#1)	MARLOW DISTRICT	1991	STEPHENS
MARLOW NW	MARLOW DISTRICT	1956	STEPHENS
MARLOW SOUTH	MARLOW WEST	1962	STEPHENS
MARSDEN NE	ARDMORE SW	1957	CARTER
MARSHALL	CRESCENT-LOVELL	1979	LOGAN
MARSHALL NE	CRESCENT-LOVELL	1955	LOGAN
MARSHALL NORTH	CRESCENT-LOVELL	1979	LOGAN
MARSHALL NORTH (#1)	BROWN	(NA)	GARFIELD
MARSHALL NW	SOONER TREND	1963	GARFIELD
MARSHALL SE	CRESCENT-LOVELL	1979	LOGAN
MARSHALL SOUTH	CRESCENT-LOVELL	1979	LOGAN
MARSHALL WEST	SOONER TREND	1965	KINGFISHER
MASHAM EAST	MASHAM	1996	PAWNEE
MASHAM SE	MASHAM	1996	PAWNEE
MASHAM SOUTH	MASHAM	1996	PAWNEE
MATHIS LAKE	KONAWA-DORA	1962	SEMINOLE
MAXWELL SW	LEES SPRING EAST	1988	PONTOTOC
MAY NW	MOCANE-LAVERNE GAS AREA	1960	HARPER
MAY SOUTH	MOCANE-LAVERNE GAS AREA	1978	ELLIS
MAY SW	MOCANE-LAVERNE GAS AREA	1966	ELLIS
MAYFIELD SW	MAYFIELD WEST	1986	BECKHAM
MAYSVILLE SE	ANTIOCH NORTH	1959	GARVIN
MAYSVILLE SOUTH	GOLDEN TREND	1991	GARVIN
MAYSVILLE SW	GOLDEN TREND	1991	GARVIN

Discontinued Field Names

Discontinued Field Name	Current Field Name for Area	ONC Review Date	Counties
MAYSVILLE WEST	GOLDEN TREND	1991	GARVIN
MCALESTER WEST	PINE HOLLOW SOUTH	1987	PITTSBURG
MCCLOUD NORTH	KICKAPOO NORTH	1954	LINCOLN
MCCRACKEN	MCCRACKEN DISTRICT	1954	WAGONER
MCCULLY	CRESCENT-LOVELL	1978	LOGAN
MCCURTAIN NORTH	KINTA	1966	HASKELL, LE FLORE
MCGOWAN DISTRICT	RED BIRD DISTRICT	1958	WAGONER
MCLOUD NORTH	KICKAPOO NORTH	1956	LINCOLN
MCWILLIE NORTH	RINGWOOD	1979	ALFALFA
MEDFORD EAST	NUMA	1964	GRANT
MEDFORD NORTH	WAKITA TREND	1993	GRANT
MEDFORD NW	WAKITA TREND	1993	GRANT
MEEKER SOUTH (#1)	MEEKER SE	1943	LINCOLN
MEHAN MIDDLE	MEHAN	1966	PAYNE
MEHAN NE	MEHAN	1966	PAYNE
MEHAN NORTH	MEHAN	1984	PAYNE
MEHAN NW	MEHAN	1966	PAYNE
MELLETE NORTH	RAIFORD SE	1962	MCINTOSH
MENDON	WAKITA TREND	1993	ALFALFA
MENDON EAST	WAKITA TREND	1986	ALFALFA
MENDON WEST	WAKITA TREND	1993	ALFALFA
MENO EAST	RINGWOOD	1965	MAJOR
MENO NORTH	RINGWOOD	1965	MAJOR
MENO NW	RINGWOOD	1965	MAJOR
MENO SE	RINGWOOD	1954	MAJOR
MENO SOUTH	RINGWOOD	1962	MAJOR
MERIDIAN	MERIDIAN EAST	1954	LOGAN
MERVINE SOUTH	MERVINE	1987	KAY
MESSER	EDMOND WEST	(NA)	OKLAHOMA
MICAWBER	IRON POST	1964	OKFUSKEE
MICAWBER NW	IRON POST	1964	CREEK
MICAWBER SW	IRON POST	1964	OKFUSKEE
MIDDLETON SE	BLACKWELL-NEWKIRK GAS AREA	1985	KAY
MIDDLETON WEST	BLACKWELL-NEWKIRK GAS AREA	1985	KAY
MIDWELL NW	MIDWELL	1968	CIMARRON
MIDWELL NW (#1)	KEYES GAS AREA	1960	CIMARRON
MIDWELL SOUTH	MIDWELL	1968	CIMARRON
MILFAY SOUTH	MILFAY	1962	CREEK
MILFAY SW	MILFAY	1962	CREEK
MILLS	NEWBY NE	1978	CREEK
MILROY	SHO-VEL-TUM	1955	CARTER, STEPHENS
MILROY NORTH	SHO-VEL-TUM	1955	STEPHENS
MILROY WEST	SHO-VEL-TUM	1955	STEPHENS
MILTON SOUTH	KINTA	1964	LE FLORE
MILTON WEST	KINTA	1964	LE FLORE
MINCO SE	MINCO	1991	GRADY
MINCO SW	WATONGA-CHICKASHA TREND	1976	GRADY
MINCO WEST	WATONGA-CHICKASHA TREND	1991	GRADY
MINNEHOMA	CLEVELAND	1926	PAWNEE
MISENER	WILCOX	1958	CREEK
MISSION (#1)	COWETA DISTRICT	1914	WAGONER
MISSION WEST	CARR CITY	1978	POTTAWATOMIE, SEMINOLE
MITCHELL SW	ELK HORN NE	1965	GARFIELD
MOCANE	MOCANE-LAVERNE GAS AREA	1956	BEAVER
MOCANE GAS AREA	MOCANE-LAVERNE GAS AREA	1960	BEAVER
MOCANE NE	MOCANE-LAVERNE GAS AREA	1969	BEAVER
MOCANE SE (#1)	MOCANE-LAVERNE GAS AREA	1954	BEAVER
MOCANE SW	MOCANE-LAVERNE GAS AREA	1956	BEAVER
MONTEZUMA	HENRYETTA DISTRICT	1957	OKMULGEE
MOORE	NORMAN NORTH	1961	CLEVELAND
MOORE NE	MOORE WEST	1961	CLEVELAND
MOORE SOUTH	MOORE WEST	1961	CLEVELAND
MOORE SW	CORN DISTRICT	1981	CLEVELAND
MOORE-HARP	MOORE WEST	1995	CLEVELAND
MOOREWOOD	MOOREWOOD NE	1984	CUSTER
MOOREWOOD NORTH	MOOREWOOD NE	1984	CUSTER
MOOREWOOD SE	HAMMON EAST	1984	CUSTER
MOOREWOOD WEST	STRONG CITY DISTRICT	1984	ROGER MILLS
MORAL NE	MACOMB SOUTH	1962	POTTAWATOMIE
MORRIS	MORRIS DISTRICT	1958	MCINTOSH, OKMULGEE
MORRISON (#1)	WATCHORN	1915	PAWNEE
MORSE	MORSE DISTRICT	1955	OKFUSKEE
MORSE NW	HAYDENVILLE DISTRICT	1955	OKFUSKEE

Discontinued Field Names

Discontinued Field Name	Current Field Name for Area	ONC Review Date	Counties
MORSE WEST (#1)	MORSE DISTRICT	1946	OKFUSKEE
MORVIN SW	MORVIN	1959	POTTAWATOMIE
MORVIN WEST (#1)	MORVIN	1949	POTTAWATOMIE
MOSE-CARR	BALD HILL	1920	MUSKOGEE, OKMULGEE
MOSS WEST	DAVIS	1961	MURRAY
MOUND RIDGE	SOONER TREND	1970	KINGFISHER
MOUND RIDGE WEST	SOONER TREND	1964	KINGFISHER
MOUNDS	MOUNDS DISTRICT	1958	CREEK, OKMULGEE, TULSA
MOUNT EVERETTE	SOONER TREND	1967	KINGFISHER
MOUNT EVERETTE NORTH	SOONER TREND	1979	KINGFISHER
MOUNT HOPE NE	MOUNT HOPE	1984	PAYNE
MOUNT HOPE NORTH	MOUNT HOPE	1984	PAYNE
MOUNT VERNON DISTRICT SW	MOUNT VERNON SW	1964	LINCOLN
MOUNT VERNON SOUTH	MOUNT VERNON SW	1955	LINCOLN
MOUNT VERNON SW (#1)	MOUNT VERNON SW	1954	LINCOLN
MOUNT ZION WEST	CHEROKITA TREND	1961	GRANT
MULDROW	SEQUOYAH	1910	SEQUOYAH
MUNGER	WITCHER	1955	OKLAHOMA
MUNGER SE	WITCHER	1955	OKLAHOMA
MUNGER SOUTH	WITCHER	1955	OKLAHOMA
MUSKOGEE	MUSKOGEE DISTRICT	1958	MUSKOGEE
MUSKOGEE NORTH	MUSKOGEE DISTRICT NORTH	1958	MUSKOGEE
MUSTANG NE	MUSTANG NORTH	1994	CANADIAN
MUSTANG NW	MUSTANG NORTH	1994	CANADIAN
MUSTANG NW (#1)	MUSTANG NORTH	1978	CANADIAN
MUSTANG SW	YUKON SW	1994	CANADIAN
MYERS SOUTH	ATLANTIC	1961	OSAGE
MYRTLE SW	SOONER TREND	1964	KINGFISHER
NATURA	NATURA DISTRICT	1914	OKMULGEE
NAVAL RESERVE NW	NAVAL RESERVE	1954	OSAGE
NAVAL RESERVE WEST	NAVAL RESERVE	1962	OSAGE
NAVINA NW	SOONER TREND	1965	LOGAN
NAVINA SW	EDMOND WEST	1965	LOGAN
NAVINA WEST	EDMOND WEST	1965	LOGAN
NELLIE	NELLIE DISTRICT NORTH	1925	STEPHENS
NEW CUSHING	NORFOLK	1922	PAYNE
NEW ENGLAND	ATLANTIC	1961	OSAGE
NEW HOPE SE	GOLDEN TREND	1991	GARVIN
NEW YORK	SAPULPA DISTRICT	1915	CREEK, OKMULGEE
NEWALLA	NEWALLA WEST	1954	OKLAHOMA
NEWALLA SOUTH	NEWALLA WEST	1954	OKLAHOMA
NEWALLA WEST	NEWALLA SW	1995	OKLAHOMA
NEWBY (#1)	TUSKEGEE WEST	1938	CREEK
NEWCASTLE NW	NEWCASTLE NORTH	1969	MCCLAIN
NEWCASTLE SE	CORN DISTRICT	1981	CLEVELAND, MCCLAIN
NEWCASTLE WEST	TUTTLE EAST	1981	GRADY
NEWMAN	LAMAR EAST	1923	HUGHES
NILES EAST	WATONGA-CHICKASHA TREND	1991	CANADIAN
NILES NORTH	WATONGA-CHICKASHA TREND	1974	CANADIAN
NILES SE	WATONGA-CHICKASHA TREND	1979	CANADIAN
NILES SOUTH	WATONGA-CHICKASHA TREND	1971	CADDO
NILES SW	WATONGA-CHICKASHA TREND	1979	CANADIAN
NOBLE (#1)	NOBLE SE	1938	CLEVELAND
NOBSCOT	NOBSCOT NW	1990	DEWEY
NOBSCOT SW	PUTNAM	1964	CUSTER
NOBSCOT WEST	PUTNAM	1964	DEWEY
NORFOLK EAST	YALE-QUAY	1965	PAYNE
NORFOLK SE	SCHLEGEL NORTH	1954	PAYNE
NORGE NW	WATONGA-CHICKASHA TREND	1991	GRADY
NORGE SW	VERDEN	1991	GRADY
NORMAN (#1)	NORMAN NORTH	1940	CLEVELAND
NORMAN NE	NORMAN NORTH	1957	CLEVELAND
NORMAN NW	CORN DISTRICT	1981	CLEVELAND
NORMAN WEST	CORN DISTRICT	1981	CLEVELAND
NORRIS	RED OAK-NORRIS	(NA)	LATIMER
NORTH FORK	COMO SE	1962	BEAVER
NORTH STAR NORTH	UNION STAR	1970	BEAVER
NORTH STAR SE	UNION STAR	1970	BEAVER
NUMA WEST	NUMA	1962	GRANT
NUYAKA	NUYAKA DISTRICT	1958	OKMULGEE
NUYAKA WEST	TUSKEGEE DISTRICT	1940	CREEK
NYE	MOCANE-LAVERNE GAS AREA	1960	BEAVER
NYE NORTH	MOCANE-LAVERNE GAS AREA	1959	BEAVER

Discontinued Field Names

Discontinued Field Name	Current Field Name for Area	ONC Review Date	Counties
NYE NW	MOCANE-LAVERNE GAS AREA	1965	BEAVER
OAK GROVE	OAK GROVE DISTRICT	1959	WAGONER
OAKDALE NORTH	OAKDALE	1962	WOODS
OAKDALE NW	OAKDALE	1967	WOODS
OAKDALE SW	OAKDALE	1967	WOODS
OAKHURST	RED FORK DISTRICT	1925	TULSA
OAKMAN	OAKMAN DISTRICT	1954	PONTOTOC
OAKMAN DISTRICT WEST	OAKMAN DISTRICT	1988	PONTOTOC
OAKMAN SE	ADA DISTRICT EAST	1954	PONTOTOC
OAKMAN SOUTH	OAKMAN DISTRICT	1988	PONTOTOC
OAKWOOD NW	OAKWOOD NORTH	1974	DEWEY
OGLESBY	HOGSHOOTER	1919	WASHINGTON
OILTON	CUSHING	1914	CREEK
OKARCHE NE	SOONER TREND	1995	KINGFISHER
OKEENE NE	RINGWOOD	1971	BLAINE, MAJOR
OKEMAH NORTH (#1)	OKEMAH NORTH	1940	OKFUSKEE
OKESA	DOMES-POND CREEK	1961	OSAGE
OKESA (#1)	DOMES-POND CREEK	1904	OSAGE
OKESA EAST	DOMES-POND CREEK	1969	OSAGE
OKESA NE	DOMES-POND CREEK	1961	OSAGE
OKESA NORTH	DOMES-POND CREEK	1961	OSAGE
OKESA SOUTH	DOMES-POND CREEK	1968	OSAGE
OKESA SW	DOMES-POND CREEK	1968	OSAGE
OKFUSKEE EAST	OKFUSKEE DISTRICT EAST	1958	OKFUSKEE, OKMULGEE
OKFUSKEE SE	OKFUSKEE DISTRICT EAST	1958	OKFUSKEE
OKMULGEE	OKMULGEE DISTRICT	1906	OKMULGEE
OKTAHA	OKTAHA NW	1954	MUSKOGEE
OLEAN (#1)	BEGGS DISTRICT	1920	OKMULGEE
OLIPHANT	BARKER	(NA)	OSAGE
OLIVE (#1)	CUSHING	1914	CREEK
OLIVE SOUTH	OLIVE	1996	CREEK
OLNEY	LAUDERDALE	(NA)	PAWNEE
OLYMPIC NORTH	OLYMPIC	(NA)	OKFUSKEE
OMEGA EAST	ALTONA	1974	KINGFISHER
OMEGA NE	ALTONA	1974	KINGFISHER
OMEGA SOUTH	ALTONA	1995	BLAINE
ONA WEST	ONA NW	1994	TEXAS
ONAPA	CHECOTAH	1912	MCINTOSH
ONE THOUSAND ACRE LAKE	OKMULGEE DISTRICT	(NA)	OKMULGEE
ONETA	OAK GROVE DISTRICT	1958	WAGONER
ONEY EAST	EAKLY-WEATHERFORD TREND	1986	CADDO
ONEY NE	EAKLY-WEATHERFORD TREND	1986	CADDO
ONEY SOUTH	EAKLY-WEATHERFORD TREND	1979	CADDO
ONEY SW	EAKLY-WEATHERFORD TREND	1986	CADDO
ONG	LITTLE RIVER EAST	1963	SEMINOLE
ONG SE	WEWOKA DISTRICT	1955	SEMINOLE
ORCHARD CITY SW	ORCHARD CITY	1956	OKLAHOMA
ORIENTA	RINGWOOD	1966	MAJOR
ORIENTA EAST	RINGWOOD	1962	MAJOR
ORIENTA SE	RINGWOOD	1962	MAJOR
ORLANDO MIDDLE	ORLANDO	1957	PAYNE
ORLANDO NORTH	ORLANDO	1962	NOBLE
ORLANDO SOUTH	ORLANDO	1979	LOGAN, PAYNE
OSAGE	OSAGE CITY	(NA)	OSAGE
OSAGE CITY EAST	OSAGE CITY DISTRICT EAST	1954	OSAGE
OSAGE-HOMINY	OSAGE-HOMINY DISTRICT	1954	OSAGE
OTOE	OTOE CITY	1923	NOBLE
OTOE CITY NE	OTOE CITY	1968	NOBLE
OTOE CITY NW	OTOE CITY	1954	NOBLE
OTSTOT	BLACKWELL	1920	KAY
PACE	EMPIRE-COMANCHE	1978	STEPHENS
PACKSADDLE	PEEK SOUTH	1978	ELLIS
PACKSADDLE SE	PEEK SOUTH	1986	ELLIS
PADEN NORTH (#1)	PADEN NE	1944	OKFUSKEE
PADEN SOUTH	PADEN SW	1954	OKFUSKEE
PAGE	PAGE DISTRICT	1954	OSAGE, TULSA
PALACINE	LOCO DISTRICT	1954	STEPHENS
PALACINE SOUTH	LOCO DISTRICT	1954	STEPHENS
PAMETA	CUSHING	1914	CREEK
PANAMA EAST	SPIRO SE	1990	LE FLORE
PANTHER CREEK	GOLDEN TREND	1991	GARVIN
PANTHER CREEK SOUTH	GOLDEN TREND	1991	GARVIN
PANTHER CREEK SW	GOLDEN TREND	1991	GARVIN

Discontinued Field Names

Discontinued Field Name	Current Field Name for Area	ONC Review Date	Counties
PARADISE SE	PARADISE	1984	PAYNE
PARALLEL EAST	NOBSCOT NW	1972	DEWEY
PARKER SW	FORT SUPPLY NE	1978	HARPER
PARKERSBURG	CLINTON	1984	CUSTER
PATRICK	CANADIAN	1990	PITTSBURG
PATTON	JOLLY-PATTON	(NA)	MUSKOGEE
PAW PAW	KINTA	1967	SEQUOYAH
PAW PAW NE	PENO	1990	SEQUOYAH
PAWHUSKA DISTRICT WEST	ATLANTIC	1961	OSAGE
PAWHUSKA WEST	ATLANTIC	1961	OSAGE
PAWNEE LAKE	MASHAM	1996	PAWNEE
PAYNE EAST	PAYNE	1959	MCCLAIN
PAYNE NE	PAYNE	1959	MCCLAIN
PAYNE NORTH	PAYNE	1959	MCCLAIN
PAYNE NW	PAYNE	1964	MCCLAIN
PAYNE WEST	PAYNE	1964	MCCLAIN
PAYSON EAST	PAYSON	1955	LINCOLN
PEARSON SWITCH	ST LOUIS	1927	POTTAWATOMIE
PEARSONS SWITCH	PEARSONIA	1978	OSAGE
PEAVINE	EDMOND NE	1954	OKLAHOMA
PECAN GROVE	HOLDENVILLE NE	1995	HUGHES
PECK (#1)	LOCO DISTRICT	1978	STEPHENS
PECK MIDDLE	PECK	1954	LINCOLN
PECKHAM	BLACKWELL-NEWKIRK GAS AREA	1985	KAY
PECKHAM SOUTH	PECKHAM SE	1985	KAY
PEEK SE	PEEK SOUTH	1969	ROGER MILLS
PEMETA	CUSHING	1914	CREEK
PERKINS	PERKINS SOUTH	1960	LINCOLN
PERKINS WEST	OLIVET	1960	LINCOLN
PERRY	PERRY DISTRICT	1954	NOBLE
PERRY (#1)	LUCIEN	(NA)	NOBLE
PERRY NW	PERRY DISTRICT	1979	NOBLE
PERRY TOWNSITE SE	PERRY TOWNSITE	1995	NOBLE
PERRY WEST	SAMS	1978	NOBLE
PERRYMAN	TULSA DISTRICT	1958	TULSA
PETERSON	YAHOLA DISTRICT	1916	MUSKOGEE
PETTIQUAH EAST	LAFFOON SE	1962	OKFUSKEE
PETTIQUAH SE	LAFFOON SE	1961	OKFUSKEE
PETTIT (#1)	CHICKASHA	1978	GRADY
PHILLIPSVILLE	NUYAKA DISTRICT	1958	OKMULGEE
PICKETT PRAIRIE	SAPULPA DISTRICT	1958	CREEK, OKMULGEE
PICKETT PRAIRIE NE	SAPULPA DISTRICT	1958	CREEK
PIEDMONT CM	RICHLAND	1994	CANADIAN
PIEDMONT NE	EDMOND WEST	1995	CANADIAN
PIEDMONT NORTH	REEDING SOUTH	1979	CANADIAN
PIEDMONT NW	PIEDMONT CM NW	1995	CANADIAN
PIEDMONT WEST	RICHLAND	1994	CANADIAN
PINE	BALD HILL	1954	OKMULGEE
PINKSTON NORTH	GRAND WEST	1986	ELLIS
PITTSBURG SOUTH	PITTSBURG	1987	PITTSBURG
PLATTER	BOAR CREEK	1978	OSAGE
PLEASANT HILL	LANGSTON SOUTH	1960	LOGAN
PLEASANT HILL NE	SOONER TREND	1965	GARFIELD
PLEASANT HILL NW	SOONER TREND	1963	GARFIELD
PLEASANT RIDGE SE	SOONER TREND	1966	KINGFISHER
PLEASANT VALLEY EAST	FAIR OAK SW	1995	LOGAN
PLEASANT VALLEY SW	PLEASANT VALLEY	1995	LOGAN
PLEASANT VALLEY SW (#1)	PLEASANT VALLEY SOUTH	1952	LOGAN
PLEASANT VIEW SOUTH	CHITWOOD	1991	GRADY
POCASSET SW	WATONGA-CHICKASHA TREND	1976	GRADY
POLO (#1)	POLO WEST	1920	NOBLE
POLO SE	POLO	1979	NOBLE
POLO SOUTH	POLO	1979	NOBLE
POLO WEST	POLO	1995	NOBLE
POND CREEK	DOMES-POND CREEK	1961	OSAGE
POND CREEK EAST	GRANT-POND CREEK EAST	(NA)	GRANT
POND CREEK SW	DOMES-POND CREEK	1961	OSAGE
PORTER	PORTER DISTRICT SE	1954	WAGONER
POSTLE EAST	POSTLE	1962	TEXAS
POSTLE NE	POSTLE	1962	TEXAS
POTEAU	POTEAU-GILMORE	1910	LE FLORE
PRAIRIE	SLICK	1914	CREEK
PRAIRIE (#1)	BEIDLEMAN	(NA)	OKFUSKEE

Discontinued Field Names

Discontinued Field Name	Current Field Name for Area	ONC Review Date	Counties
PRAIRIE CENTER WEST	SALT FORK SE	1961	GARFIELD
PRAIRIE VALLEY	HUNTER SOUTH	1962	GARFIELD
PRAIRIE VALLEY NE	HUNTER SOUTH	1962	GARFIELD
PRATT	YALE-QUAY	1965	PAYNE
PRATT NE	YALE-QUAY	1965	PAYNE
PRESTON	BEGGS DISTRICT	1909	OKMULGEE
PRINGEY NORTH	WAYNOKA NE	1989	WOODWARD
PRINGEY SE	CEDARDALE NE	1964	WOODWARD
PRUITT CITY	SHO-VEL-TUM	1978	CARTER
PUMPKIN CENTER	KELLYVILLE DISTRICT	1909	CREEK
PURDY EAST	GOLDEN TREND	1991	GARVIN
PURDY NE	GOLDEN TREND	1991	GARVIN
PURDY NW	GOLDEN TREND	1991	GARVIN
PURDY SE	GOLDEN TREND	1991	GARVIN
PURE	DEPEW	1923	CREEK
PUTNAM EAST	PUTNAM	1962	DEWEY
PUTNAM NE	PUTNAM	1968	DEWEY
PUTNAM NORTH	PUTNAM	1990	DEWEY
PUTNAM SE	PUTNAM	1962	DEWEY
PUTNAM SW	PUTNAM	1978	DEWEY
QUAY	YALE-QUAY	1914	PAWNEE, PAYNE
QUAY WEST	GARR	1922	PAWNEE
QUINLAN	CEDARDALE NE	1964	WOODWARD
QUINLAN NORTH	WAYNOKA NE	1978	WOODWARD
QUINLAN NW	CEDARDALE NE	1970	WOODWARD
QUINLAN SE	CEDARDALE NE	1969	WOODWARD
QUINLAN WEST	CEDARDALE NE	1963	WOODWARD
QUINN	LYONS-QUINN	1978	OKFUSKEE, OKMULGEE
QUINTON	QUINTON DISTRICT	1913	HASKELL, PITTSBURG
QUINTON SOUTH	KINTA	1967	LATIMER, PITTSBURG
QUINTON SW	KINTA	1967	LATIMER
RAINEY SE	RAINEY SOUTH	1962	WASHITA
RAINEY SW	RAINEY SOUTH	1962	WASHITA
RAINOLA	RAINOLA DISTRICT	1954	STEPHENS
RALSTON	RALSTON DISTRICT	1954	PAWNEE
RALSTON GAS AREA	RALSTON DISTRICT	1954	PAWNEE
RAMSEY (#1)	CANEY	(NA)	WASHINGTON
RAMSEY (#2)	CASTANEDA	1927	CIMARRON
RAMSEY EAST	LOST CREEK	1984	PAYNE
RANCH CREEK	GREENUP	1915	PAWNEE
RANDLETT SOUTH	RANDLETT SW	1954	COTTON
RANKIN SE	REYDON	1984	ROGER MILLS
RATTLESNAKE	MEHAN	1978	PAYNE
REAMS	REAMS SE	1954	PITTSBURG
RED BIRD	RED BIRD DISTRICT	1915	WAGONER
RED FORK	RED FORK DISTRICT	1958	TULSA
RED MOUND SE	MOUNT VERNON	1954	LINCOLN
RED OAK	RED OAK-NORRIS	1910	LATIMER
RED RIVER	RED RIVER BED	1920	TILLMAN
RED ROCK SW	RED ROCK WEST	1995	NOBLE
REDLAND	KINTA	1964	SEQUOYAH
REDLAND NE	KINTA	1962	SEQUOYAH
REEDING	SOONER TREND	1967	KINGFISHER
REEDING NORTH	SOONER TREND	1966	KINGFISHER
REEDING NW	SOONER TREND	1966	KINGFISHER
REEDING SE	SOONER TREND	1966	KINGFISHER
REEDING SW	REEDING SOUTH	1979	KINGFISHER
REEDING WEST	SOONER TREND	1967	KINGFISHER
REMINGTON NORTH	REMINGTON	1962	OSAGE
REMINGTON NW	REMINGTON	1962	OSAGE
REMUS	ST LOUIS	1962	POTTAWATOMIE
RETTA	HUBBARD	1978	KAY
REYDON EAST	REYDON	1984	ROGER MILLS
REYDON NE	REYDON	1984	ROGER MILLS
REYDON NW	REYDON	1978	ROGER MILLS
REYDON SE	REYDON	1984	ROGER MILLS
REYDON WEST	REYDON	1984	ROGER MILLS
RHEAMS	REAMS SE	1954	PITTSBURG
RICE SW	GRIGGS SE	1994	TEXAS
RICH VALLEY SE	RICH VALLEY	1957	GRANT
RICH VALLEY WEST	GRANT-POND CREEK NE	1993	GRANT
RICHLAND EAST	RICHLAND	1994	CANADIAN
RICHLAND NORTH	RICHLAND	1994	CANADIAN

Discontinued Field Names

Discontinued Field Name	Current Field Name for Area	ONC Review Date	Counties
RICHLAND NW	RICHLAND	1994	CANADIAN
RICHLAND SE	RICHLAND	1994	CANADIAN
RICHMOND	SEILING NE	1965	WOODWARD
RICHMOND WEST	SEILING NE	1978	WOODWARD
RIDGEWAY	MOCANE-LAVERNE GAS AREA	1957	BEAVER
RIDGEWAY NW	MOCANE-LAVERNE GAS AREA	1957	BEAVER
RIDGEWAY SOUTH	MOCANE-LAVERNE GAS AREA	1958	BEAVER
RINGWOOD (#1)	RINGWOOD	1945	MAJOR
RINGWOOD DISTRICT	RINGWOOD	1966	MAJOR
RINGWOOD EAST	RINGWOOD	1979	MAJOR
RINGWOOD NE	RINGWOOD	1965	MAJOR
RINGWOOD NORTH	RINGWOOD	1966	ALFALFA, MAJOR
RINGWOOD NW	RINGWOOD	1962	MAJOR
RINGWOOD WEST	RINGWOOD	1966	MAJOR
RINGWOOD WEST (#1)	RINGWOOD	1949	MAJOR
RIPLEY EAST	RIPLEY	1954	PAYNE
RIVER BED	RED RIVER BED	1978	TILLMAN
RIVERLAND	BEGGS DISTRICT	1978	OKMULGEE
RIVERLAND (#1)	BIXBY-JENKS DISTRICT	1920	TULSA
RIVERLAND (#2)	CLEARVIEW DISTRICT	1978	OKFUSKEE
ROADY NE	HOOVER	1954	GARVIN
ROBBERSON	EOLA-ROBBERSON	1959	GARVIN
ROBINSON	MUSKOGEE DISTRICT NORTH	1958	MUSKOGEE
ROBINSON CREEK	WILZETTA SOUTH	1954	LINCOLN
ROCKFORD NW	FLETCHER NE	1986	CADDO
ROCKY WEST	ROCKY	1984	WASHITA
ROFF	DOLBERG DISTRICT	1920	PONTOTOC
ROLL EAST	STRONG CITY DISTRICT	1984	ROGER MILLS
ROLL NE	STRONG CITY DISTRICT	1984	ROGER MILLS
ROLL SE	STRONG CITY DISTRICT	1984	ROGER MILLS
ROOD-BETHEL	BETHEL	1924	SEMINOLE
ROSANNA	WEWOKA DISTRICT	1954	SEMINOLE
ROSCOE	OKEENE NW	1984	MAJOR
ROSCOE NW	CHEYENNE VALLEY	1972	MAJOR
ROSCOE SW	OKEENE NW	1966	MAJOR
ROSCOE WEST	OKEENE NW	1972	MAJOR
ROSE VALLEY NORTH	ESSAQUANAHA DALE	1954	COTTON
ROSSTON NORTH	MOCANE-LAVERNE GAS AREA	1960	HARPER
ROUND HILL EAST	WAKITA TREND	1993	GRANT
ROUND HILL NORTH	WAKITA TREND	1993	GRANT
ROUND HILL NW	WAKITA TREND	1993	GRANT
ROUND PRAIRIE EAST	GERTY NW	1969	HUGHES
ROUND-UP	SHO-VEL-TUM	1926	CARTER
ROXANA	CRESCENT-LOVELL	1927	LOGAN
ROYAL	EOLA-ROBBERSON	1959	GARVIN
RUSK WEST	GARDEN GROVE SOUTH	1995	OKFUSKEE
RUSSELL	LANGSTON WEST	1979	LOGAN
RUSSELL NE	LANGSTON WEST	1979	LOGAN
RUSSELLVILLE NORTH	BROOKEN	1990	HASKELL
RYAN	SPRING	1924	JEFFERSON
SAC AND FOX	STROUD	1954	LINCOLN
SAC AND FOX NW	STROUD	1959	LINCOLN
SALON NORTH	MOCANE-LAVERNE GAS AREA	1969	ELLIS
SALON SE	GAGE	1978	ELLIS
SALON SOUTH	GAGE	1986	ELLIS
SALT CREEK	TIGER FLATS	1910	OKFUSKEE, OKMULGEE
SALT FORK	SALT FORK SE	1959	GRANT
SALT FORK DISTRICT SE	SALT FORK SE	1961	GRANT
SALT FORK SE (#1)	SALT FORK SE	1956	GRANT
SALT SPRINGS SOUTH	LOVEDALE	1968	HARPER
SAMS DISTRICT	SAMS	1954	NOBLE
SAMS NE	PERRY DISTRICT	1954	NOBLE
SAMS NORTH	SAMS	1995	NOBLE
SAMS NW	SAMS WEST	1995	NOBLE
SANCHO	WEWOKA DISTRICT	1954	SEMINOLE
SANCHO DISTRICT	WEWOKA DISTRICT	1963	SEMINOLE
SAND SPRINGS	SAND SPRINGS DISTRICT	1958	TULSA
SANDY CREEK SW	DAVIS	1965	MURRAY
SANDY LAND	AGRA WEST	1954	LINCOLN
SANFORD	SEMINOLE	1978	SEMINOLE
SANTA FE	SHO-VEL-TUM	1978	STEPHENS
SAPULPA	KELLYVILLE DISTRICT	1957	CREEK
SAPULPA DISTRICT SOUTH	KELLYVILLE DISTRICT	1954	CREEK

Discontinued Field Names

Discontinued Field Name	Current Field Name for Area	ONC Review Date	Counties
SAPULPA NW	SAPULPA DISTRICT	1958	CREEK
SARA WHIPPLE	GARBER	1925	GARFIELD
SASAKWA	HOLDENVILLE	1962	HUGHES, SEMINOLE
SASAKWA EAST	HOLDENVILLE	1962	SEMINOLE
SASAKWA SE	HOLDENVILLE	1962	HUGHES
SASAKWA TOWNSITE	HOLDENVILLE	1962	SEMINOLE
SATCHELL VALLEY NORTH	NUMA	1960	GRANT
SAYRE	SAYRE DISTRICT	1955	BECKHAM
SCHLEGEL NE	SCHLEGEL NORTH	1984	PAYNE
SCHLEGEL NW	SCHLEGEL NORTH	1958	PAYNE
SCIPIO EAST	SCIPIO NW	1991	PITTSBURG
SCIPIO WEST	SCIPIO NW	1963	PITTSBURG
SCOTT	SCOTT GAS AREA	1961	OKFUSKEE
SCOTT (#1)	VINES	1915	MURRAY
SCOTT (#2)	KELLYVILLE DISTRICT	1919	CREEK
SCOTT NE	SCOTT GAS AREA	1961	OKFUSKEE
SEALY NORTH	HOLDENVILLE	1955	SEMINOLE
SEILING SOUTH	PUTNAM	1990	DEWEY
SELF NW	ERICK GAS AREA SOUTH	1955	BECKHAM
SELMAN	LOVEDALE	1967	HARPER
SELMAN EAST	LOVEDALE NW	1978	HARPER
SELMAN NORTH	LOVEDALE NW	1966	HARPER
SELTZER	STRIKER DISTRICT	1958	WAGONER
SEMINOLE CITY	SEMINOLE	1954	SEMINOLE
SEMINOLE EAST	SEMINOLE	1954	SEMINOLE
SEMINOLE NORTH	SEMINOLE	1962	SEMINOLE
SENTINEL NW	SENTINEL	1984	WASHITA
SEWARD	WATERLOO NORTH	1955	LOGAN
SEWARD SOUTH	WATERLOO NORTH	1955	LOGAN
SHADY POINT	CAMERON	1990	LE FLORE
SHAFFER	AGRA	1927	LINCOLN
SHAMROCK	CUSHING	1914	CREEK
SHARON NW	SHARON WEST	1986	WOODWARD
SHARON SW	TANGIER	1984	WOODWARD
SHATTUCK EAST	SHATTUCK	1986	ELLIS
SHATTUCK SW	SHATTUCK	1986	ELLIS
SHAWNEE LAKE EAST	CENTERPOINT	1995	POTTAWATOMIE
SHAWNEE LAKE SE	CENTERPOINT	1991	POTTAWATOMIE
SHAWNEE NORTH	SHAWNEE NE	1954	POTTAWATOMIE
SHAWNEE TOWNSITE	SHAWNEE SW	1991	POTTAWATOMIE
SHEETZ	IRON POST	1917	CREEK
SHEPARD	WEWOKA DISTRICT NORTH	(NA)	SEMINOLE
SHEPPARD	COUNCIL HILL DISTRICT	1958	MUSKOGEE
SHERIDAN	MOUNDS DISTRICT	1923	CREEK, OKMULGEE, TULSA
SHO-VEL-TUM DISTRICT	SHO-VEL-TUM	1962	CARTER, GARVIN, STEPHENS
SHOLEM ALECHEM	SHO-VEL-TUM	1955	CARTER, STEPHENS
SHOLEM ALECHEM SW	SHO-VEL-TUM	1955	CARTER
SHOLEM ALECHEM WEST	SHO-VEL-TUM	1955	STEPHENS
SHORT JUNCTION	MOORE WEST	1957	CLEVELAND
SHORT JUNCTION WEST	MOORE WEST	1955	CLEVELAND
SICKLES NE	LOOKEBA	1986	CADDO
SICKLES NW	SICKLES NORTH	1986	CADDO
SIGNAL HILL	HOLDENVILLE	(NA)	HUGHES, SEMINOLE
SILVER CITY NORTH	CUSHING	1954	CREEK
SIMMONS-BLACK	NUYAKA DISTRICT	1958	OKMULGEE
SIX MILE	SIX MILE SOUTH	1993	BEAVER
SIX MILE (#1)	MOCANE-LAVERNE GAS AREA	1959	BEAVER
SKELLY-FORD	SKELLYVILLE	(NA)	LINCOLN
SKELLYVILLE (#1)	SKELLYVILLE	1924	LINCOLN
SKELLYVILLE DISTRICT	SKELLYVILLE	1961	LINCOLN
SKIATOOK WEST	JAVINE DISTRICT	(NA)	OSAGE
SKULL CREEK	DOMES-POND CREEK	(NA)	OSAGE
SLICK DISTRICT SOUTH	EDNA DISTRICT	1958	CREEK
SLICK SOUTH	EDNA DISTRICT	1958	CREEK
SLICK SW	EDNA DISTRICT	1954	CREEK
SMELSOR	CLARITA DISTRICT	(NA)	COAL
SOLDIER CREEK NORTH	SOLDIER CREEK	1954	COTTON
SOLDIER CREEK SW	SOLDIER CREEK	1954	COTTON
SOLOMON CREEK	BURBANK	1957	OSAGE
SOMMERVILLE	TAFT DISTRICT	1958	MUSKOGEE
SOONERVILLE NORTH	GEORGIA SOUTH	1984	PAYNE
SOUTHARD SE	WATONGA-CHICKASHA TREND	1991	BLAINE
SOUTHWESTERN	LAUDERDALE	(NA)	PAWNEE

Discontinued Field Names

Discontinued Field Name	Current Field Name for Area	ONC Review Date	Counties
SPARKS SE	SPARKS EAST	1954	LINCOLN
SPAULDING	HOLDENVILLE	1962	HUGHES, SEMINOLE
SPAULDING (#1)	HOLDENVILLE	1938	HUGHES
SPAULDING EAST	ATWOOD NORTH	1994	HUGHES
SPAULDING NORTH	HOLDENVILLE	1957	HUGHES
SPAULDING SE	HOLDENVILLE	1954	HUGHES
SPAULDING SOUTH	HOLDENVILLE	1954	HUGHES
SPAULDING SW	HOLDENVILLE	1954	HUGHES
SPAULDING TOWNSITE	HOLDENVILLE	1954	HUGHES
SPAULDING WEST	HOLDENVILLE	1957	HUGHES
SPENCER	SPENCER DISTRICT	1954	OKMULGEE, TULSA, WAGONER
SPERRY	BIRD CREEK	1909	TULSA
SPIRO	KINTA	1990	LE FLORE
SPIRO NORTH	KINTA	1990	LE FLORE
SPORN EAST	SPORN	1954	LINCOLN
SPORN SE	SPORN	1954	LINCOLN
SPRING VALLEY EAST	HUNTER SOUTH	1979	GARFIELD
SPRING VALLEY NW	SOONER TREND	1979	KINGFISHER
SPRING VALLEY SE	HUNTER SOUTH	1954	GARFIELD
SPRINGER SW	SPRINGER	1991	CARTER
SPRINGHILL	LYONS-QUINN	(NA)	OKFUSKEE
SQUAW CREEK NE	GREENFIELD WEST	1990	BLAINE
SQUAW CREEK WEST	SQUAW CREEK	1979	BLAINE
SQUIRREL CREEK	SQUIRREL CREEK SOUTH	1990	DEWEY
ST JAMES EAST	WELLSTON WEST	1964	LINCOLN
ST JAMES SW	LUTHER	1965	OKLAHOMA
ST JOHN	NAVAL RESERVE	1978	OSAGE
ST JOHN WEST	NAVAL RESERVE	1954	OSAGE
ST LOUIS DISTRICT	ST LOUIS	1962	POTTAWATOMIE, SEMINOLE
ST LOUIS DISTRICT NORTH	ST LOUIS	1954	POTTAWATOMIE
ST LOUIS NORTH	ST LOUIS	1953	POTTAWATOMIE
STAFFORD NW	BUTLER-CUSTER WEST	1984	CUSTER
STAR	SOONER TREND	1971	BLAINE, KINGFISHER
STAR WEST	SOONER TREND	1994	BLAINE
STATE LINE	CALDWELL	1978	GRANT
STEALY	WAYNE SW	1961	MCCLAIN
STEALY SOUTH	WAYNE SW	1961	MCCLAIN
STEALY SW	WAYNE SW	1959	MCCLAIN
STEALY WEST	WAYNE SW	1961	MCCLAIN
STEEDMAN DISTRICT NORTH	ALLEN DISTRICT	1964	PONTOTOC
STEEDMAN NORTH	ALLEN DISTRICT	1954	PONTOTOC
STEEDMAN WEST	OAKMAN DISTRICT	1988	PONTOTOC
STELLA (#1)	CLAY CITY SE	1943	CLEVELAND
STERLING SE	STERLING	1967	COMANCHE
STILLWATER (#1)	STILLWATER SE	1936	PAYNE
STILLWATER (#2)	STILLWATER	1954	PAYNE
STILLWATER AIRPORT NORTH	STILLWATER AIRPORT	1984	PAYNE
STILLWATER AIRPORT WEST	STILLWATER AIRPORT NW	1984	PAYNE
STILLWATER DISTRICT	STILLWATER	1962	PAYNE
STILLWATER EAST	STILLWATER	1984	PAYNE
STILLWATER SOUTH	STILLWATER	1955	PAYNE
STILLWATER SW	STILLWATER	1955	PAYNE
STOCKHOLM EAST	MOCANE-LAVERNE GAS AREA	1960	HARPER
STOCKHOLM SW	MOCANE-LAVERNE GAS AREA	1960	HARPER
STOCKHOLM WEST (#1)	MOCANE-LAVERNE GAS AREA	1948	HARPER
STONEBLUFF	STONEBLUFF DISTRICT	1954	TULSA, WAGONER
STORY SE	GOLDEN TREND	1959	GARVIN
STRIKER	STRIKER DISTRICT	1954	WAGONER
STRONG CITY	STRONG CITY DISTRICT	1984	ROGER MILLS
STRONG CITY EAST	STRONG CITY DISTRICT	1984	ROGER MILLS
STRONG CITY NE	STRONG CITY DISTRICT	1984	ROGER MILLS
STRONG CITY NORTH	STRONG CITY DISTRICT	1984	ROGER MILLS
STRONG CITY SE	STRONG CITY DISTRICT	1984	ROGER MILLS
STRONG CITY SOUTH	STRONG CITY DISTRICT	1984	ROGER MILLS
STRONG CITY WEST	STRONG CITY DISTRICT	1986	ROGER MILLS
STROUD SE	STROUD	1954	CREEK, LINCOLN
STUART	PINE HOLLOW SOUTH	1967	PITTSBURG
STUART NE	PINE HOLLOW SOUTH	1967	PITTSBURG
STUART SE	PINE HOLLOW SOUTH	1967	PITTSBURG
STURGIS NORTH (#1)	KEYES GAS AREA	1953	CIMARRON
SUMMERS	HENRYETTA DISTRICT	1957	OKMULGEE
SUMMERS (#1)	COLE DISTRICT	1914	MUSKOGEE
SUMMERS SE	HENRYETTA DISTRICT	1957	OKMULGEE

Discontinued Field Names

Discontinued Field Name	Current Field Name for Area	ONC Review Date	Counties
SUMMERS SOUTH	HENRYETTA DISTRICT	1957	OKMULGEE
SUMNER NORTH	SUMNER DISTRICT NORTH	1954	NOBLE
SUMNER WEST	SUMNER NW	1954	NOBLE
SUNFLOWER	WELLSTON WEST	1959	LINCOLN
SUNFLOWER SE	WELLSTON WEST	1954	LINCOLN
SUNNY SIDE	MOCANE-LAVERNE GAS AREA	1960	BEAVER
SUNNY SIDE EAST	MOCANE-LAVERNE GAS AREA	1957	BEAVER
SUNRAY	RED FORK DISTRICT	1925	TULSA
SWEET HOME NE	MOUNT VERNON SW	1955	LINCOLN
SWEET HOME NORTH	MOUNT VERNON SW	1954	LINCOLN
SWEET WATER NORTH	SWEET WATER NW	1984	ROGER MILLS
SYLVIAN SW	SEMINOLE	1954	SEMINOLE
TABLER NE	TABLER EAST	1991	GRADY
TABLER NW	WATONGA-CHICKASHA TREND	1991	GRADY
TABLER SOUTH	ALEX NW	1979	GRADY
TABLER SW	WATONGA-CHICKASHA TREND	1979	GRADY
TABOR	BRUCE	1978	CREEK
TAFT NORTH	TAFT DISTRICT	1958	WAGONER
TALOGA SOUTH	PUTNAM	1963	DEWEY
TANEHA	ALSUMA DISTRICT	1907	TULSA
TANGIER NW	TANGIER	1968	ELLIS, WOODWARD
TANGIER SE	SHARON WEST	1978	WOODWARD
TANGIER SOUTH	TANGIER	1968	WOODWARD
TANGIER WEST	TANGIER	1962	WOODWARD
TATUMS	SHO-VEL-TUM	1955	CARTER, GARVIN
TECUMSEH (#1)	MORVIN	1937	POTTAWATOMIE
TECUMSEH LAKE EAST	TECUMSEH LAKE	1966	POTTAWATOMIE
TECUMSEH LAKE WEST	TECUMSEH LAKE	1966	POTTAWATOMIE
TEGARDEN	AVARD NW	1978	WOODS
TEGARDEN SOUTH	AVARD NW	1966	WOODS
TEGARDEN WEST	AVARD NW	1968	WOODS
TERRA-OKLA	BALD HILL	1919	MUSKOGEE
TEXANNA	BROOKEN	1990	MCINTOSH
TEXANNA SW	BROOKEN	1990	MCINTOSH
TEXHOMA	GUYMON-HUGOTON GAS AREA	1923	TEXAS
THOMAS EAST	FAY EAST	1979	CUSTER
THOMAS SE	THOMAS SOUTH	1978	CUSTER
THOMAS SW	CUSTER CITY SE	1984	CUSTER
THREE SANDS	TONKAWA	(NA)	KAY, NOBLE
TIBBENS	IRON POST	1964	CREEK
TIBBENS NORTH	IRON POST	1955	CREEK
TIMBER CREEK WEST	MOCANE-LAVERNE GAS AREA	1957	BEAVER
TIMBER RIDGE	MUSKOGEE DISTRICT	1910	MUSKOGEE
TOGO	CAMPBELL	1978	MAJOR
TOGO EAST	CHEYENNE VALLEY	1972	MAJOR
TOGO SE	CAMPBELL	1972	MAJOR
TOGO SOUTH	CAMPBELL	1978	MAJOR
TONKAWA EAST	TONKAWA	1963	KAY
TONKAWA NE	TONKAWA	1959	KAY
TRAIL EAST	PUTNAM	1962	DEWEY
TRAIL NE	PUTNAM	1963	DEWEY
TRAIL WEST	PUTNAM	1970	DEWEY
TRANSCO NW	LITTLE RIVER	1966	SEMINOLE
TRANSCONTINENTAL	COUNCIL HILL DISTRICT	1958	MUSKOGEE
TRANSCONTINENTAL EAST	COUNCIL HILL DISTRICT	1958	MUSKOGEE
TRAUGH	KONAWA-DORA	1962	SEMINOLE
TRAUGH SOUTH	KONAWA-DORA	1962	SEMINOLE
TRIVOLI NW	ORION SE	1978	MAJOR
TRIVOLI WEST	ORION SE	1978	MAJOR
TULLAHASSEE	TULLAHASSEE DISTRICT	1958	WAGONER
TULSA	TULSA DISTRICT	1958	TULSA
TURKEY CREEK WEST	TURKEY CREEK	1961	OSAGE
TURKEY MOUNTAIN	BIXBY-JENKS DISTRICT	1958	TULSA
TURKEY PEN HOLLOW	TIGER FLATS	1978	OKMULGEE
TURLEY	TURLEY DISTRICT	1958	OSAGE, TULSA
TURMAN	BEGGS DISTRICT	1919	OKMULGEE
TURPIN SE	MOCANE-LAVERNE GAS AREA	1993	BEAVER
TUSKEGEE	TUSKEGEE DISTRICT	1958	CREEK
TUSKEGEE EAST	TUSKEGEE DISTRICT	1958	CREEK
TUSSY	SHO-VEL-TUM	1955	CARTER, GARVIN
TUTTLE	MINCO EAST	1991	GRADY
TUTTLE SE	TUTTLE EAST	1991	GRADY
TWENTY-ONE-ELEVEN	NO CURRENT NAME AVAILABLE	1978	OSAGE

Discontinued Field Names

Discontinued Field Name	Current Field Name for Area	ONC Review Date	Counties
TWENTY-ONE-TEN	NO CURRENT NAME AVAILABLE	1978	OSAGE
TWIN LAKES	BETHEL	1955	SEMINOLE
TWIN MOUND	MOCANE-LAVERNE GAS AREA	1979	BEAVER
TYROLA	TYROLA NE	1955	SEMINOLE
TYROLA EAST	TYROLA NE	1961	SEMINOLE
TYROLA NORTH	TYROLA NE	1961	SEMINOLE
TYROLA NW	TYROLA NE	1961	SEMINOLE
TYROLA SE	TYROLA NE	1961	SEMINOLE
TYROLA SOUTH	TYROLA NE	1961	PONTOTOC
TYRONE NW	TYRONE	1969	TEXAS
ULAN	SCIPPIO NW	1991	PITTSBURG
ULAN NORTH	SCIPPIO NW	1991	MCINTOSH
ULAN SE	ULAN EAST	1991	PITTSBURG
ULAN SOUTH	REAMS NW	1991	PITTSBURG
ULAN WEST	SCIPPIO NW	1991	PITTSBURG
UMBURN	LYONS-QUINN	1978	OKFUSKEE
UNION CITY NE	EL RENO	1994	CANADIAN
UNION CITY NW	UNION CITY	1979	CANADIAN
UNION CITY WEST	UNION CITY	1969	CANADIAN
UNION STAR EAST	SIX MILE SOUTH	1969	BEAVER
UNION STAR NORTH	UNION STAR	1993	BEAVER
UNION STAR NW	UNION STAR	1993	BEAVER
UNION STAR SE	ELMWOOD	1970	BEAVER
UNION STAR SOUTH	BALKO SOUTH	1970	BEAVER
UNION STAR SW	UNION STAR DISTRICT	1993	BEAVER
UNION STAR WEST	UNION STAR DISTRICT	1993	BEAVER
UNION VALLEY	EVANSVILLE NW	1954	LOGAN
VALLEY CENTER WEST	PUTNAM	1962	DEWEY
VELMA	SHO-VEL-TUM	1955	STEPHENS
VELMA NORTH	SHO-VEL-TUM	1954	STEPHENS
VERDEN EAST	VERDEN	1991	GRADY
VERDEN NE	WATONGA-CHICKASHA TREND	1984	CADDO, GRADY
VERDEN NW	VERDEN	1986	CADDO
VERDEN SE	WATONGA-CHICKASHA TREND	1991	GRADY
VERDEN SW	VERDEN	1986	CADDO
VERDEN WEST	VERDEN	1986	CADDO
VERN	RED FORK DISTRICT	1978	TULSA
VERNON	DILWORTH DISTRICT	1954	KAY
VERNON EAST	DILWORTH DISTRICT	1954	KAY
VERNON SE	DILWORTH DISTRICT	1954	KAY
VIAN	SEQUOYAH	1978	SEQUOYAH
VICI TOWNSITE	VICI	1978	DEWEY
VICI WEST	HARMON EAST	1986	ELLIS
VICTOR	MOUNT VERNON SW	1964	LINCOLN
VICTOR EAST	MOUNT VERNON SW	1959	LINCOLN
VICTOR SE	MOUNT VERNON SW	1959	LINCOLN
VINEYARD	ROMULUS SW	1978	POTTAWATOMIE
VINING NE	CHEROKITA TREND	1981	GRANT
VINING NORTH	CHEROKITA TREND	1965	ALFALFA
VINING SE	LAMBERT SE	1986	ALFALFA
VINITA (#1)	CATALE EAST	(NA)	CRAIG, ROGERS
WAGONER	WAGONER DISTRICT NW	1954	WAGONER
WAGONER DISTRICT SOUTH	WAGONER DISTRICT SW	1958	WAGONER
WAGONER SOUTH	WAGONER DISTRICT SW	1954	WAGONER
WAINRIGHT	COUNCIL HILL DISTRICT	1910	MUSKOGEE
WAKITA	CHEROKITA TREND	1966	GRANT
WAKITA DISTRICT	WAKITA TREND	1959	ALFALFA, GRANT
WAKITA NE	WAKITA TREND	1993	GRANT
WAKITA NW	WAKITA TREND	1993	GRANT
WAKITA SOUTH	CHEROKITA TREND	1966	GRANT
WAKITA SW	CHEROKITA TREND	1965	ALFALFA, GRANT
WALTERS	WALTERS DISTRICT	1954	COTTON, STEPHENS
WANDELL	SOONER TREND	1965	KINGFISHER
WANDELL EAST	SOONER TREND	1965	KINGFISHER
WANDELL NE	SOONER TREND	1964	KINGFISHER
WANDELL SOUTH	SOONER TREND	1965	KINGFISHER
WANDELL SW	SOONER TREND	1967	KINGFISHER
WANETTE (#1)	ASHER WEST	1978	POTTAWATOMIE
WANETTE EAST	WANETTE	1954	POTTAWATOMIE
WANETTE SOUTH (#1)	WANETTE	1953	POTTAWATOMIE
WARD DISTRICT	INOLA DISTRICT	1958	WAGONER
WARWICK	WELLSTON NORTH	1966	LINCOLN
WASHINGTON	WASHINGTON DISTRICT	1981	MCCLAIN

Discontinued Field Names

Discontinued Field Name	Current Field Name for Area	ONC Review Date	Counties
WASHINGTON EAST	WASHINGTON DISTRICT	1966	MCCLAIN
WASHINGTON NE	WASHINGTON DISTRICT	1963	MCCLAIN
WASHINGTON NORTH	WASHINGTON DISTRICT	1967	MCCLAIN
WASHINGTON NORTH (#1)	WASHINGTON DISTRICT	1948	MCCLAIN
WASHINGTON WEST	WASHINGTON DISTRICT	1967	MCCLAIN
WASHUNGA EAST	KAW	1961	KAY
WATCHORN SE	WATCHORN EAST	1967	PAWNEE
WATCHORN SOUTH	WATCHORN EAST	1967	PAWNEE
WATERLOO DISTRICT NORTH	WATERLOO NORTH	1955	LOGAN
WATERLOO NW	WATERLOO NORTH	1955	LOGAN
WATERLOO SE	EDMOND NE	1954	OKLAHOMA
WATONGA EAST	WATONGA-CHICKASHA TREND	1991	BLAINE
WATONGA NE	WATONGA-CHICKASHA TREND	1991	BLAINE
WATONGA NW	WATONGA-CHICKASHA TREND	1991	BLAINE
WATONGA SE	WATONGA-CHICKASHA TREND	1991	BLAINE
WATONGA TREND	WATONGA-CHICKASHA TREND	1974	BLAINE, CADDO, CANADIAN, DEWEY
WAUKOMIS	SOONER TREND	1966	GARFIELD, MAJOR
WAUKOMIS (#1)	SOONER TREND	1938	GARFIELD
WAUKOMIS EAST	SOONER TREND	1964	GARFIELD
WAUKOMIS NORTH	SOONER TREND	1965	GARFIELD
WAUKOMIS NW	SOONER TREND	1965	GARFIELD
WAUKOMIS SE	SOONER TREND	1964	GARFIELD
WAUKOMIS SW	SOONER TREND	1965	GARFIELD
WAUKOMIS WEST	SOONER TREND	1965	GARFIELD
WAYNOKA NORTH	WAYNOKA NE	1966	WOODS
WAYNOKA SE	WAYNOKA EAST	1986	WOODS
WAYNOKA WEST	WAYNOKA NE	1964	WOODWARD
WAYSIDE POOL	BARTLESVILLE-DEWEY	1978	WASHINGTON
WEATHERFORD NORTH	WEATHERFORD	1984	CUSTER
WEATHERFORD NW	WEATHERFORD	1984	CUSTER
WEATHERFORD SE	EAKLY-WEATHERFORD TREND	1984	CUSTER
WEATHERFORD SOUTH	EAKLY-WEATHERFORD TREND	1984	CUSTER
WEATHERFORD SW	EAKLY-WEATHERFORD TREND	1984	CUSTER
WEBB NW	PUTNAM	1961	DEWEY
WEBBERS FALLS	SEQUOYAH	1978	MUSKOGEE
WEBER POOL	BARTLESVILLE-DEWEY	1978	WASHINGTON
WEBSTER (#1)	COWETA DISTRICT	1917	WAGONER
WEIMER	WIMER	1978	CRAIG
WELEETKA	LYONS-QUINN	1954	OKFUSKEE
WELEETKA DISTRICT NORTH	LYONS-QUINN	1954	OKFUSKEE
WELEETKA DISTRICT SW	WELEETKA DISTRICT	1957	OKFUSKEE
WELEETKA SOUTH	WELEETKA DISTRICT	1957	OKFUSKEE
WELLSTON NE	WELLSTON NORTH	1962	LINCOLN
WELLSTON NW	WELLSTON WEST	1962	LINCOLN
WELLSTON SW	WELLSTON WEST	1966	LINCOLN
WELTY SW	ROSENWALD	1954	OKFUSKEE
WENTZ	LUCIEN	1978	NOBLE
WETLEY	ALLEN DISTRICT	1964	SEMINOLE
WETLEY NORTH	ALLEN DISTRICT	1964	SEMINOLE
WETLEY NW	ALLEN DISTRICT	1964	SEMINOLE
WETLEY WEST	ALLEN DISTRICT	1964	SEMINOLE
WETUMKA EAST	WETUMKA DISTRICT EAST	1954	HUGHES
WETUMKA SE	GREASY CREEK	1991	HUGHES
WETUMKA SOUTH	GREASY CREEK	1991	HUGHES
WEWOKA	WEWOKA DISTRICT	1955	HUGHES, SEMINOLE
WEWOKA LAKE	WEWOKA DISTRICT	1955	SEMINOLE
WEWOKA LAKE NORTH	WEWOKA DISTRICT	1955	SEMINOLE
WEWOKA NORTH	WEWOKA DISTRICT NORTH	1954	SEMINOLE
WEWOKA SW	WEWOKA DISTRICT	1959	SEMINOLE
WEWOKA TOWNSITE	WEWOKA DISTRICT	1955	SEMINOLE
WHEATLAND SE	MOORE WEST	1966	CLEVELAND
WHEELER	SHO-VEL-TUM	1955	CARTER
WHITE HALL NORTH	MORRISON EAST	1960	NOBLE
WHITEFIELD SE	STIGLER	1990	HASKELL
WHITEROCK NORTH	TONKAWA SOUTH	1961	NOBLE
WHITETAIL NORTH	WHITETAIL	1956	OSAGE
WHITETAIL SOUTH	WHITETAIL	1956	OSAGE
WICEY	WICEY DISTRICT	1954	TULSA
WIER	BROKEN ARROW DISTRICT	1978	TULSA
WILBURTON NORTH	WILBURTON	1965	LATIMER
WILBURTON NW	WILBURTON	1962	LATIMER
WILDCAT JIM	SHO-VEL-TUM	1954	CARTER
WILDHORSE (#1)	AGRA	1917	LINCOLN

Discontinued Field Names

Discontinued Field Name	Current Field Name for Area	ONC Review Date	Counties
WILLOW	WILLOW NE	1979	GREER
WILLOW NORTH	WILLOW NE	1979	GREER
WILLOW NW	WILLOW NE	1979	GREER
WILSON WEST	JOINER CITY	1960	CARTER
WILZETTA NW	WILZETTA	1954	LINCOLN
WINCHESTER EAST	FRITZLEN	1986	WOODS
WIRTH	CANADIAN	1990	PITTSBURG
WISER	BARTLESVILLE-DEWEY	1979	OSAGE
WOODROW	SPRING	1967	JEFFERSON
WOODWARD EAST	WOODWARD NE	1978	WOODWARD
WOODWARD SW	SHARON WEST	1978	WOODWARD
WOODWARD WEST	WOODWARD NORTH	1978	WOODWARD
WOODY CHAPEL SW	PAYNE	1961	MCCLAIN
WOOLSEY	LOCO DISTRICT	1955	STEPHENS
WOOLSEY SOUTH	LOCO DISTRICT	1955	STEPHENS
WOOLSEY SOUTH (#1)	LOCO DISTRICT	1942	STEPHENS
WOYD	NO CURRENT NAME AVAILABLE	1926	PONTOTOC
WRIGHTS CORNER NORTH	KNOX	1959	STEPHENS
X-686	KEYSTONE DISTRICT EAST	1919	OSAGE
Y-686	DOMES-POND CREEK	1919	OSAGE
YAHOLA	YAHOLA DISTRICT	1958	MUSKOGEE, WAGONER
YALE	YALE-QUAY	1914	PAYNE
YALE SW	YALE-QUAY	1959	PAYNE
YEAGER NORTH	GREASY CREEK	1991	HUGHES
YEAGER SE	GREASY CREEK	1991	HUGHES
YELLOWSTONE SW	YELLOWSTONE SOUTH	1986	WOODS
YOST NW	MORRISON SW	1984	NOBLE
YOUNG	NO CURRENT NAME AVAILABLE	(NA)	WAGONER
YUKON NORTH	YUKON NW	1979	CANADIAN
YUKON SOUTH	MUSTANG NORTH	1969	CANADIAN
YUKON WEST	YUKON NW	1979	CANADIAN
ZEA	GUYMON-HUGOTON GAS AREA	1926	TEXAS
ZIMMERMAN	WILZETTA SOUTH	1954	LINCOLN
ZION NE	GRANT-POND CREEK SE	1993	GRANT
ZION SE	KREMLIN EAST	1979	GARFIELD