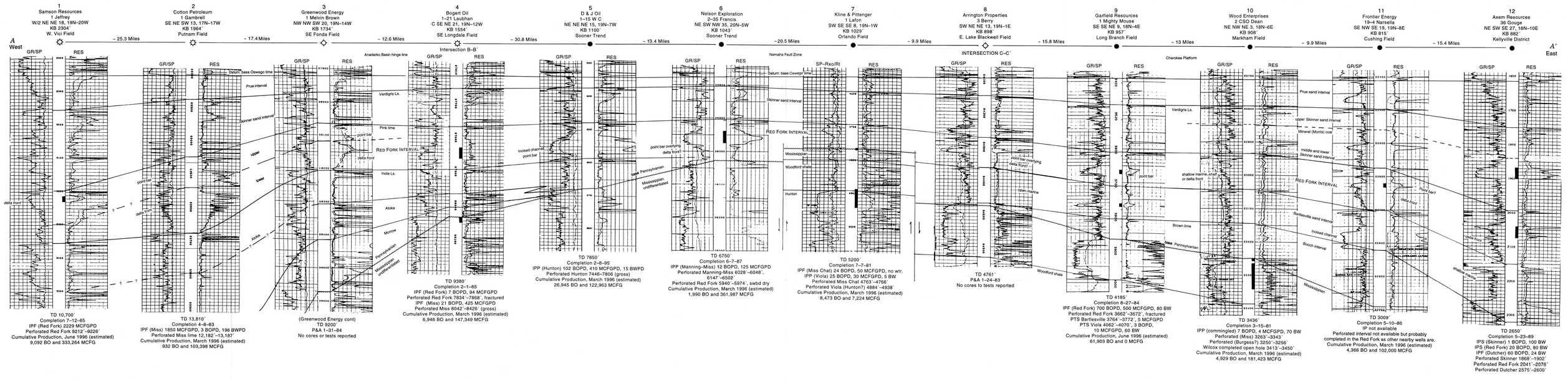

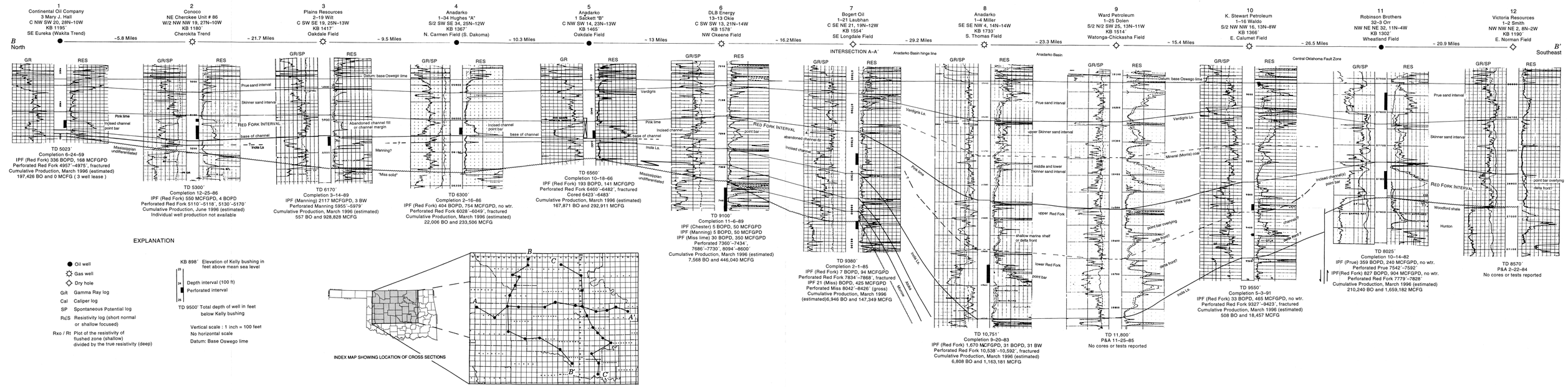

EXPLANATION

- Oil well
- Gas well
- Dry hole

GR Gamma Ray log
Cal Caliper log
SP Spontaneous Potential log
ReS Resistivity log (short normal or shallow focused)
Rxo / Rt Plot of the resistivity of flushed zone (shallow) divided by the true resistivity (deep)

KB 898′ Elevation of Kelly bushing in feet above mean sea level

Depth interval (100 ft)
Perforated interval

TD 9500′ Total depth of well in feet below Kelly bushing

Vertical scale : 1 inch = 100 feet
No horizontal scale
Datum: Base Oswego lime

INDEX MAP SHOWING LOCATION OF CROSS SECTIONS

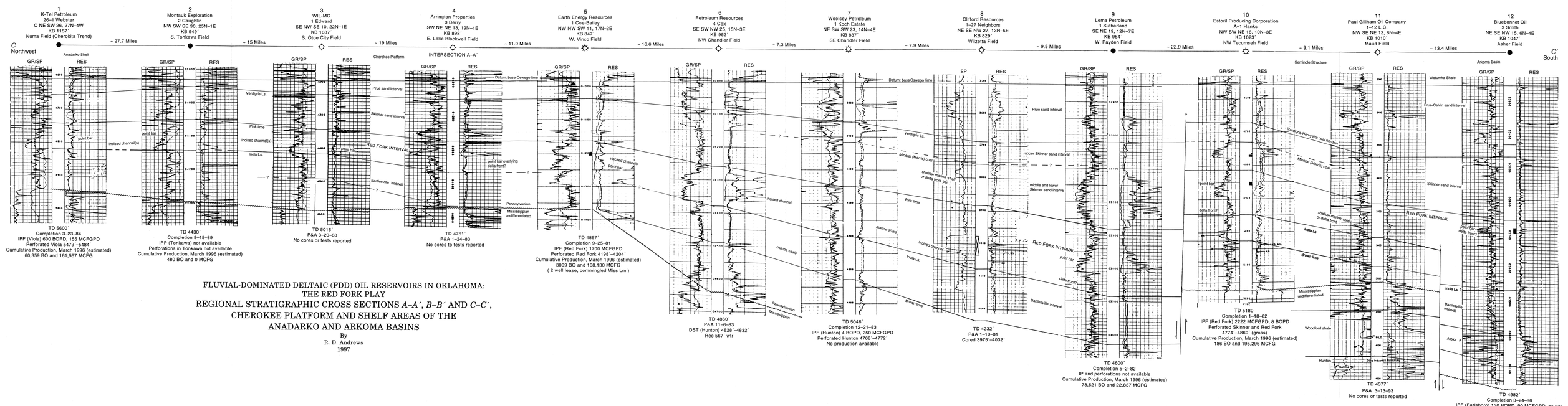

FLUVIAL-DOMINATED DELTAIC (FDD) OIL RESERVOIRS IN OKLAHOMA: THE RED FORK PLAY

REGIONAL STRATIGRAPHIC CROSS SECTIONS *A–A′*, *B–B′* AND *C–C′*, CHEROKEE PLATFORM AND SHELF AREAS OF THE ANADARKO AND ARKOMA BASINS

By
R. D. Andrews
1997